

F.A.S. RTE.	SECTION	COUNTY	TOTAL SHEETS	SHEET NO.
723		MONTGOMERY	4	1

• (16R)RS-6; (17R)RS-6

STATE OF ILLINOIS
DEPARTMENT OF TRANSPORTATION
DIVISION OF HIGHWAYS

**PROPOSED
HIGHWAY PLANS**

FAS ROUTE 723 (NOKOMIS RD)
SECTION (16R)RS-6;(17R)RS-6

MONTGOMERY COUNTY

C-96-074-08

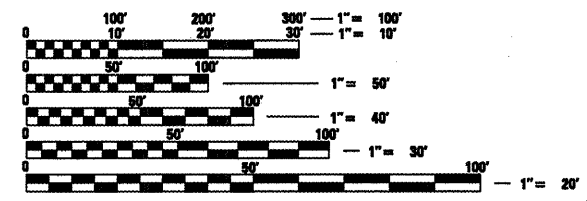
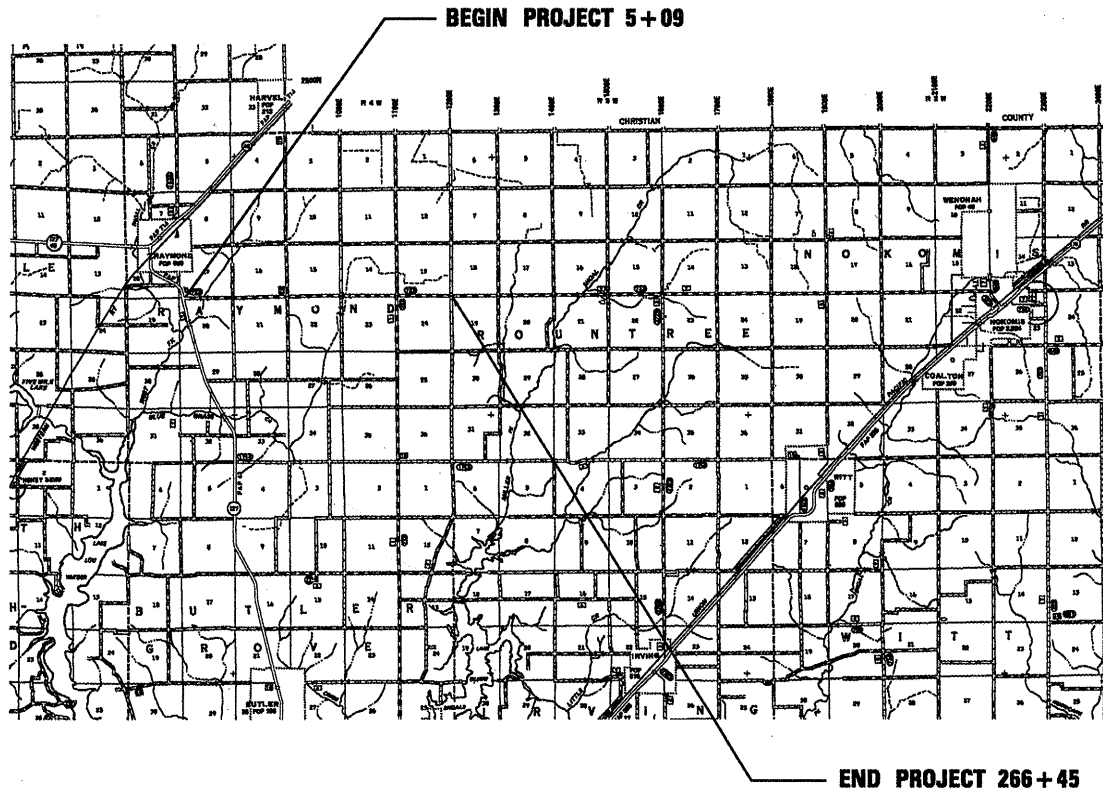
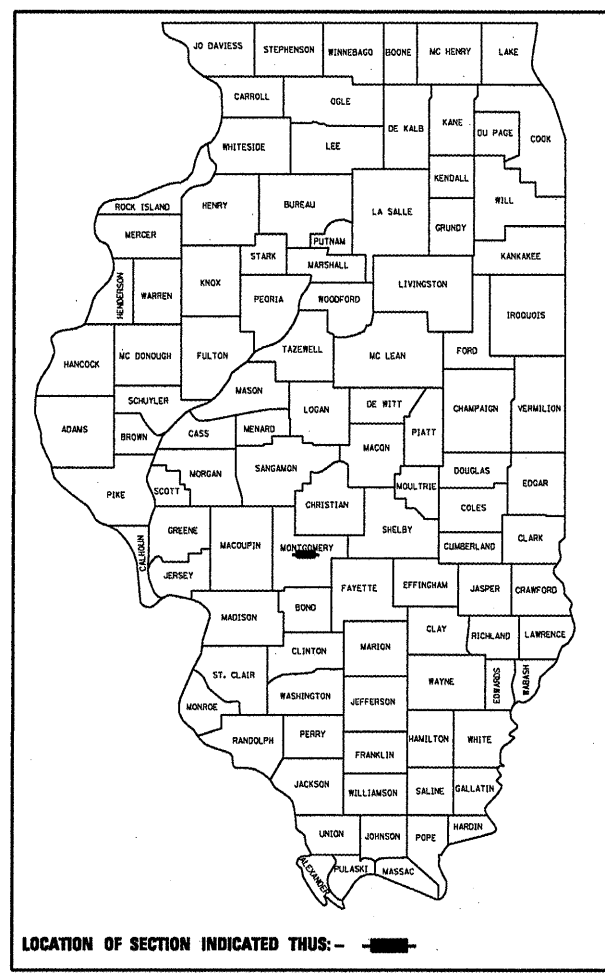
INDEX OF SHEETS

- 1 COVER SHEET
- 2 SUMMARY OF QUANTITIES
- 3 SCHEDULE OF QUANTITIES
- 4 TYPICAL SECTIONS

LIST OF STANDARDS

- 000001-05
- 442201-03
- 701001-01
- 701006-02
- 701011-01
- 701301-02
- 701306-01
- 701311-02
- 701901
- 780001-01
- 781001-02

D96-507-07



FULL SIZE PLANS HAVE BEEN PREPARED USING STANDARD ENGINEERING SCALES. REDUCED SIZED PLANS WILL NOT CONFORM TO STANDARD SCALES. IN MAKING MEASUREMENTS ON REDUCED PLANS, THE ABOVE SCALES MAY BE USED.

J.U.L.I.E.
JOINT UTILITY LOCATION INFORMATION FOR EXCAVATION
1-800-892-0123

NET PROJECT LENGTH = 4.95 MILES

CONTRACT NO. 72A77

STATE OF ILLINOIS
DEPARTMENT OF TRANSPORTATION
DIVISION OF HIGHWAYS

SUBMITTED *Mar 23* 20 08
Coit M. Reed
DEPUTY DIRECTOR OF HIGHWAYS, REGION ENGINEER

May 9 20 08
Eric E. Harn
ENGINEER OF DESIGN AND ENVIRONMENT

May 9 20 08
Christine M. Reed
DIRECTOR OF HIGHWAYS/CHIEF ENGINEER

**PRINTED BY THE AUTHORITY
OF THE STATE OF ILLINOIS**

PROJECT ENGINEER: JOHN NEGANGARD (782-6990)
SQUAD LEADER: VINCE MADONIA (785-9046)

F.A. RTE.	SECTION	COUNTY	TOTAL SHEETS	SHEET NO.
723		MONTGOMERY	4	2
STA. 5+09		TO STA. 374+69		
FED. ROAD DIST. NO.		ILLINOIS	FED. AID PROJECT	

16R1RS-6; 11TR1RS-6

				NOKOMIS BLACKTOP
				100% STATE
				CONST. CODE F000
Code No.	Item	Unit	Total	
67100100	MOBILIZATION	L SUM	1.0	1.0
70100460	TRAFFIC CONTROL AND PROTECTION, STANDARD 701306	L SUM	1.0	1.0
* 78001120	PAINT PAVEMENT MARKING - LINE 5"	FOOT	65,340	65,340
* 78100100	RAISED REFLECTIVE PAVEMENT MARKER	EACH	327	327
78300200	RAISED REFLECTIVE PAVEMENT MARKER REMOVAL	EACH	327	327
X0324951	CAPE SEAL	SQYD	63,888	63,888

*SPECIALTY ITEMS

PLOT DATE = Nov-21-2008 09:20:20AM
 FILE NAME = C:\p\users\jrs877\workspace\p
 PLOT SCALE = 1/8"=1'-0"
 USER NAME = jrs877

Rev.

REVISIONS	
NAME	DATE

ILLINOIS DEPARTMENT OF TRANSPORTATION
 SUMMARY OF QUANTITIES
 FAS 723
 SECTION 16R1RS-6
 MONTGOMERY COUNTY
 SCALE: VERT. DRAWN BY
 HORIZ. CHECKED BY
 DATE

F.A. RTE.	SECTION	COUNTY	TOTAL SHEETS	SHEET NO.
723		MONTGOMERY	4	3
STA. 5+09		TO STA. 374+69		
FED. ROAD DIST. NO.		ILLINOIS	FED. AID PROJECT	

(16R)RS-6; (17R)RS-6

Application Rates
 Bituminous Materials (Prime Coat)
 Aggregate Materials (Prime Coat)

0.00038 Tons / Sq Yd (0.10 Gal / Sq Yd)
 0.002 Tons / Sq Yd

Station Range	Width (FT)	Length (FT)	Area (SY)	CAPE Seal (SY)
5+09 TO 266+45	22	26,136	63,888	63,888
Totals		26,136	63,888	63,888

Raised Reflective Markers Removal (EACH)	Raised Reflective Markers Installation (EACH)
327	327
327	327

Paint Pavement Marking Line, 5" Location	Length (FT)	Edge Line (FT)	Skip/No Passing (FT)	Total
No Passing Zones	26,136	52,272	13,068	65,340

Notes:
 The Aggregate used with the A-1 treatment for the CAPE seal shall be CA-16

DISTRICT SIX	
EXAMINED <u>Feb 22</u> 20 <u>08</u>	
<i>[Signature]</i>	
OPERATIONS ENGINEER	
EXAMINED <u>2-20-</u> 20 <u>08</u>	
<i>[Signature]</i>	
PROGRAM IMPLEMENTATION ENGINEER	
EXAMINED <u>FEB 24</u> 20 <u>08</u>	
<i>[Signature]</i>	
PROGRAM DEVELOPMENT ENGINEER	

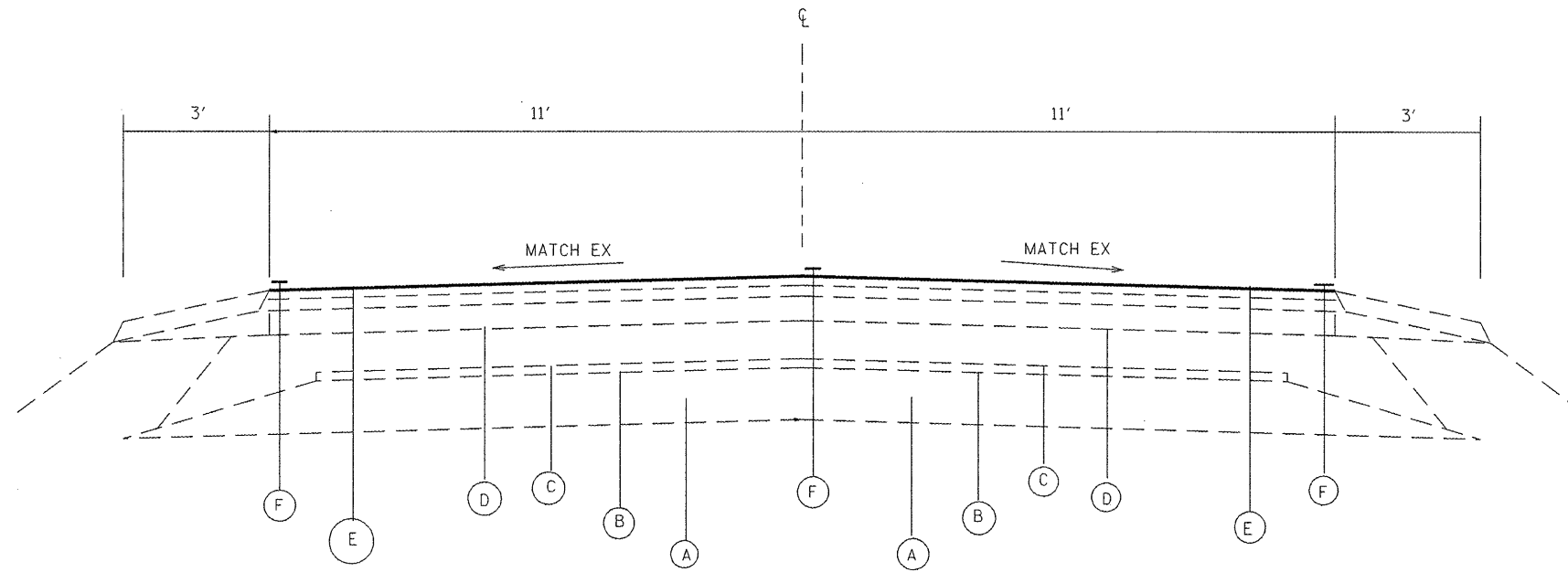
Rev.

REVISIONS	
NAME	DATE

ILLINOIS DEPARTMENT OF TRANSPORTATION
 SCHEDULE OF QUANTITIES
 FAS 723
 SECTION (16R)RS-6; (17R)RS-6
 MONTGOMERY COUNTY
 SCALE: VERT. DATE
 HORIZ. DRAWN BY
 CHECKED BY

PLOT DATE = Mar-27-2008 11:13:05AM
 FILE NAME = c:\projects\72a77\72a77.dgn
 USER NAME = jasonrj

F.A. RTE.	SECTION	COUNTY	TOTAL SHEETS	SHEET NO.
723		MONTGOMERY	4	4
STA. 5+09		TO STA. 374+69		
FED. ROAD DIST. NO.	ILLINOIS	FED. AID PROJECT		



TYPICAL SECTION
STA. 5+09 TO STA. 266+45

- LEGEND
- (A) EX. AGG. BASE
 - (B) EX. BITUMINOUS SUB-BASE, 2"
 - (C) EX. AGG. BASE COURSE 5"
 - (D) EX. BITUMINOUS OVERLAY 3"
 - (E) PROPOSED CAPE SEAL
 - (F) PROPOSED 5" PAINT PAVEMENT MARKING

PLOT DATE = Nov-30-2006 09:28:20AM
 FILE NAME = C:\p\projects\16R\17R\16R17R\16R17R.dgn
 PLOT SCALE = 1/8"=1'-0"
 USER NAME = laughton1

REVISIONS	
NAME	DATE

ILLINOIS DEPARTMENT OF TRANSPORTATION
 TYPICAL SECTIONS
 FAS 723
 SECTION (16R)RS-6; (17R)RS-6
 MONTGOMERY COUNTY
 SCALE: VERT. DRAWN BY
 HORIZ. CHECKED BY
 DATE