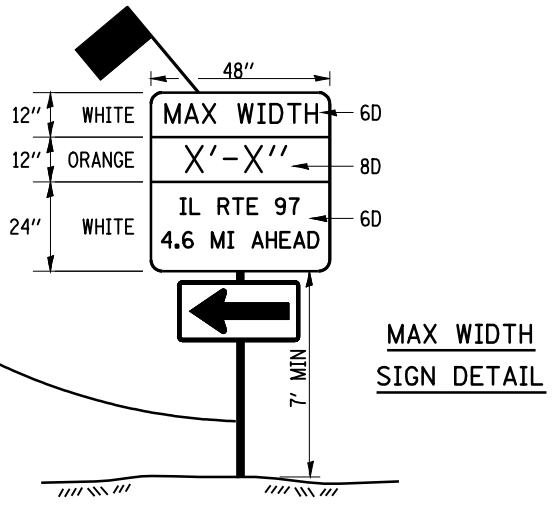
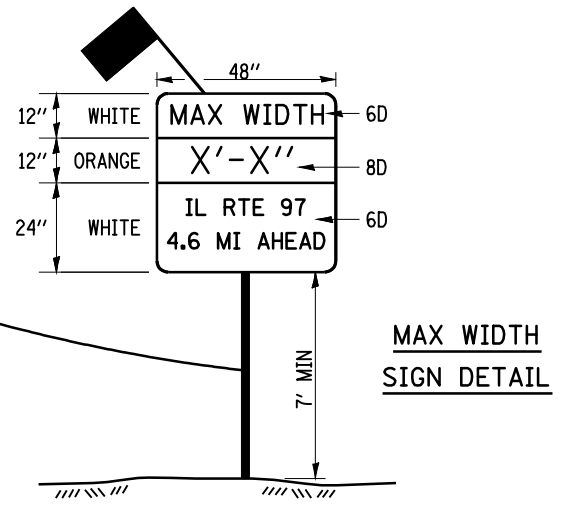
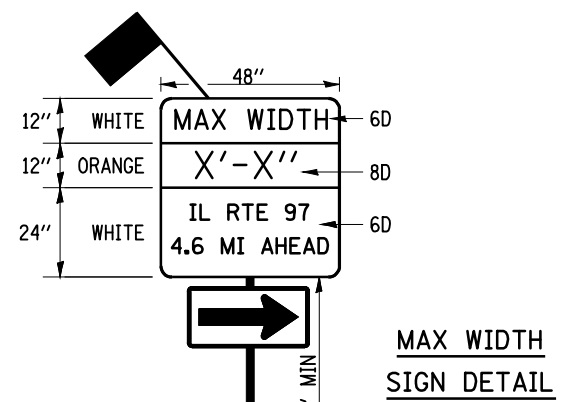
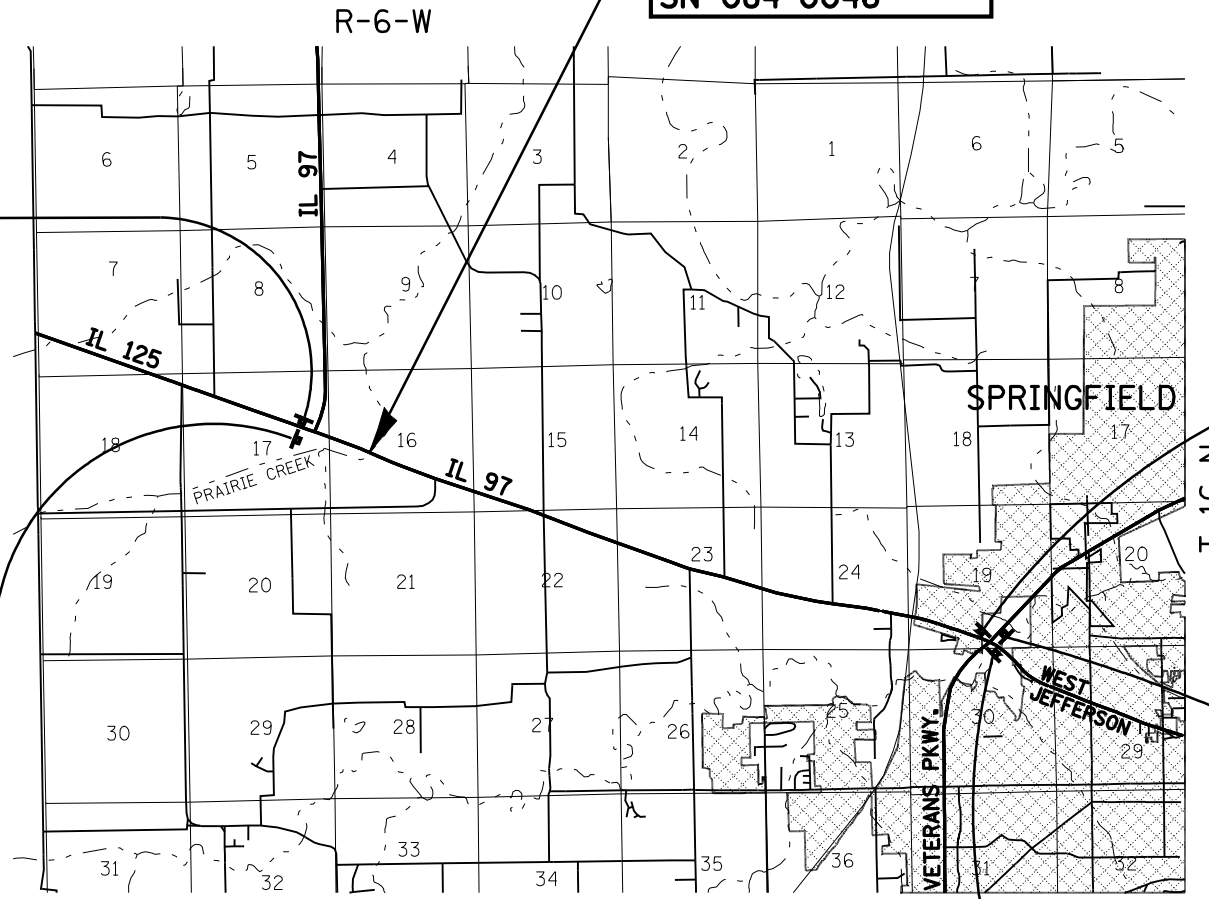


**PROJECT LOCATION**  
 STA 27+352.580  
 SN 084-0046



**MAXIMUM WIDTH SIGN LOCATIONS**

FILE NAME =	USER NAME = laughlinr1	DESIGNED - RTS	REVISED -	<b>STATE OF ILLINOIS DEPARTMENT OF TRANSPORTATION</b>	<b>MAXIMUM WIDTH SIGNING</b>			F.A.P. RTE.	SECTION	COUNTY	TOTAL SHEETS	SHEET NO.	
C:\Projects\d672b70\cad\sheeta\d672b70-sh1-staging.dgn	DRAWN - RTS	REVISED -			SCALE:	SHEET NO. 1 OF 1 SHEETS	STA.	TO STA.	67	(WBR)	SANGAMON	29	13
PLOT SCALE = 40.0000' / IN.	CHECKED - MEB	REVISED -			<b>CONTRACT NO. 72B70</b>								
PLOT DATE = Mar-21-2008 03:01:05PM	DATE - 03-04-08	REVISED -			FED. ROAD DIST. NO. ILLINOIS FED. AID PROJECT								