

F.A.P. RTE.	SECTION	COUNTY	TOTAL SHEETS	SHEET NO.
776	(101)RS-1	WAYNE	21	1

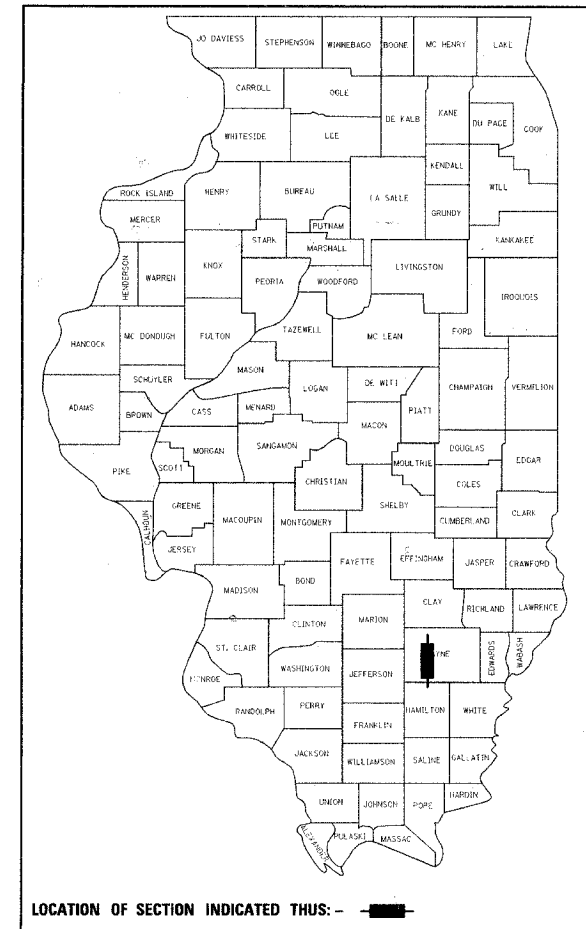
STATE OF ILLINOIS
DEPARTMENT OF TRANSPORTATION
DIVISION OF HIGHWAYS

**PROPOSED
HIGHWAY PLANS**

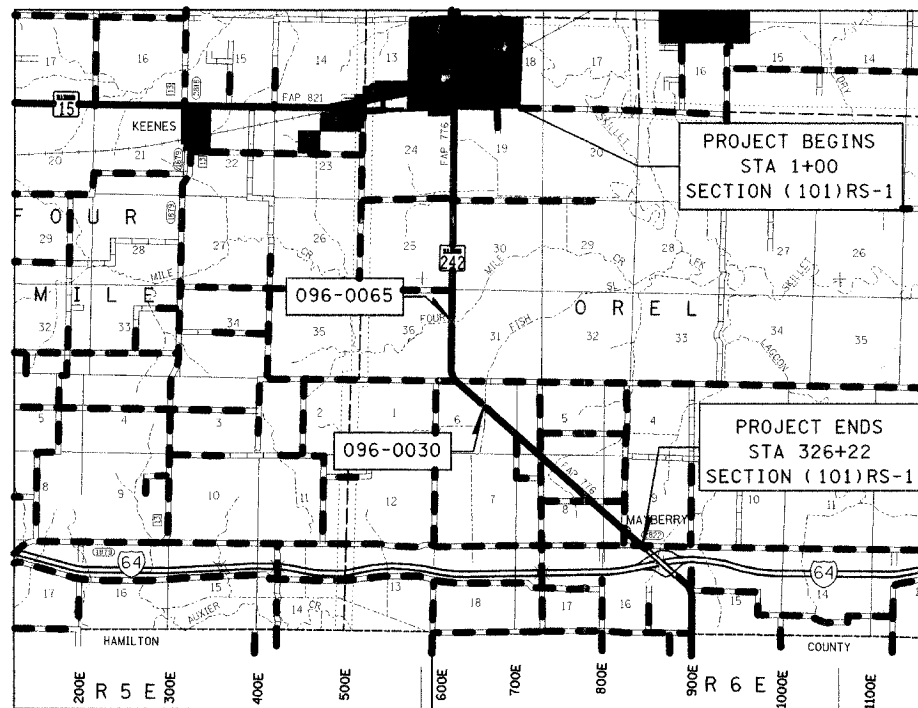
FAP ROUTE 776 (IL RTE 242)
SECTION (101)RS-1
WAYNE COUNTY

PROJECT NO. ACF-0776(025)

D-97-006-05



C-97-012-05



GROSS LENGTH = 32463.8 FEET = 6.200 MILES
NET LENGTH = 32274.8 FEET = 6.100 MILES

FOR INDEX OF SHEETS, SEE SHEET NO. 2

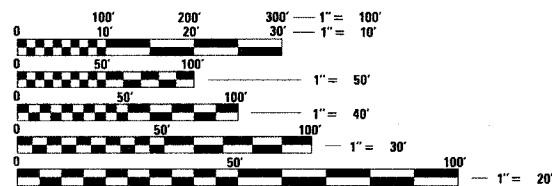
STATION EQUATIONS

STATION 180+50.7 BACK TO STATION 191+08.9 AHEAD

BRIDGE OMISSION

STATION 142+05.5 TO STATION 143+74.5

ADT (2003) = 1058



FULL SIZE PLANS HAVE BEEN PREPARED USING STANDARD ENGINEERING SCALES. REDUCED SIZED PLANS WILL NOT CONFORM TO STANDARD SCALES. IN MAKING MEASUREMENTS ON REDUCED PLANS, THE ABOVE SCALES MAY BE USED.

J.U.L.I.E.
JOINT UTILITY LOCATION INFORMATION FOR EXCAVATION
1-800-892-0123

CONTRACT NO. 74081 TOWNSHIP : OREL

STATE OF ILLINOIS
DEPARTMENT OF TRANSPORTATION
DIVISION OF HIGHWAYS

SUBMITTED *January 30, 2008*

Christine M. Reed
DEPUTY DIRECTOR OF HIGHWAYS, REGION ENGINEER

March 21, 2008
Eric E. Harold
ENGINEER OF DESIGN AND ENVIRONMENT

March 21, 2008
Christine M. Reed
DIRECTOR OF HIGHWAYS, CHIEF ENGINEER

PRINTED BY THE AUTHORITY
OF THE STATE OF ILLINOIS

teaslejack
1/17/2008
c:\projects\74081\d00605\pa.dgn

PROJECT ENGINEER : BILL STANLEY
SQUAD LEADER : JEFF DAVISON
DESIGNER :
TELEPHONE : 217/342-3951 EX 314