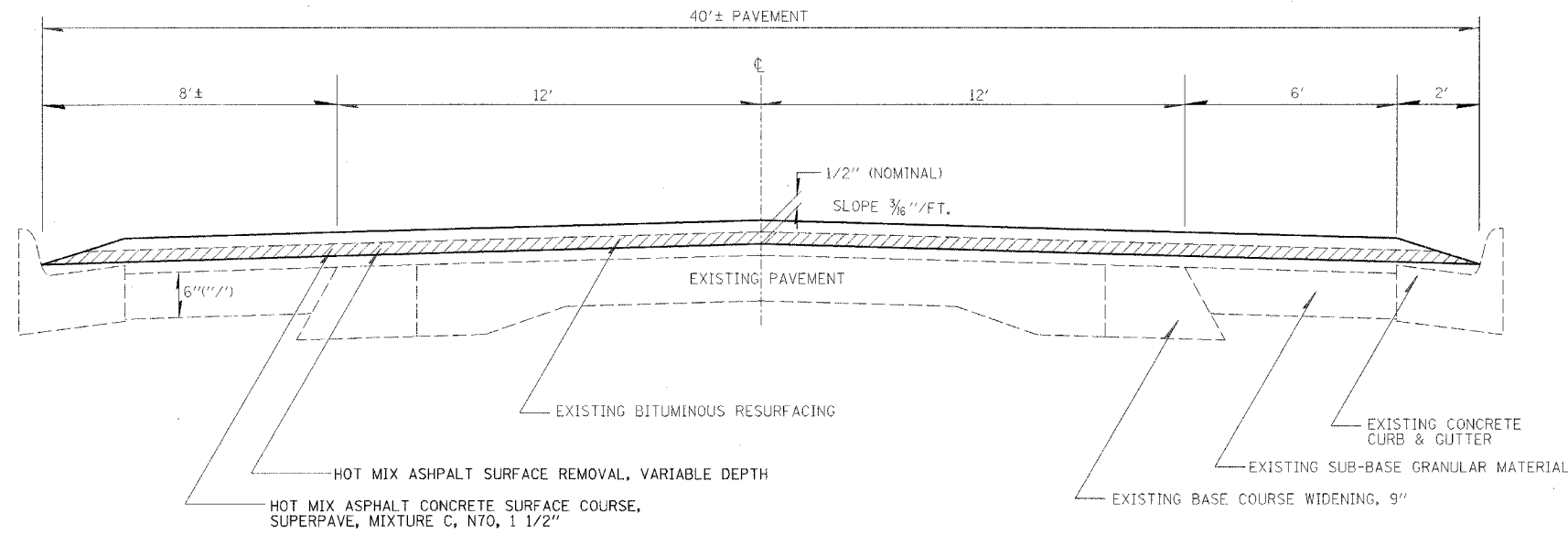
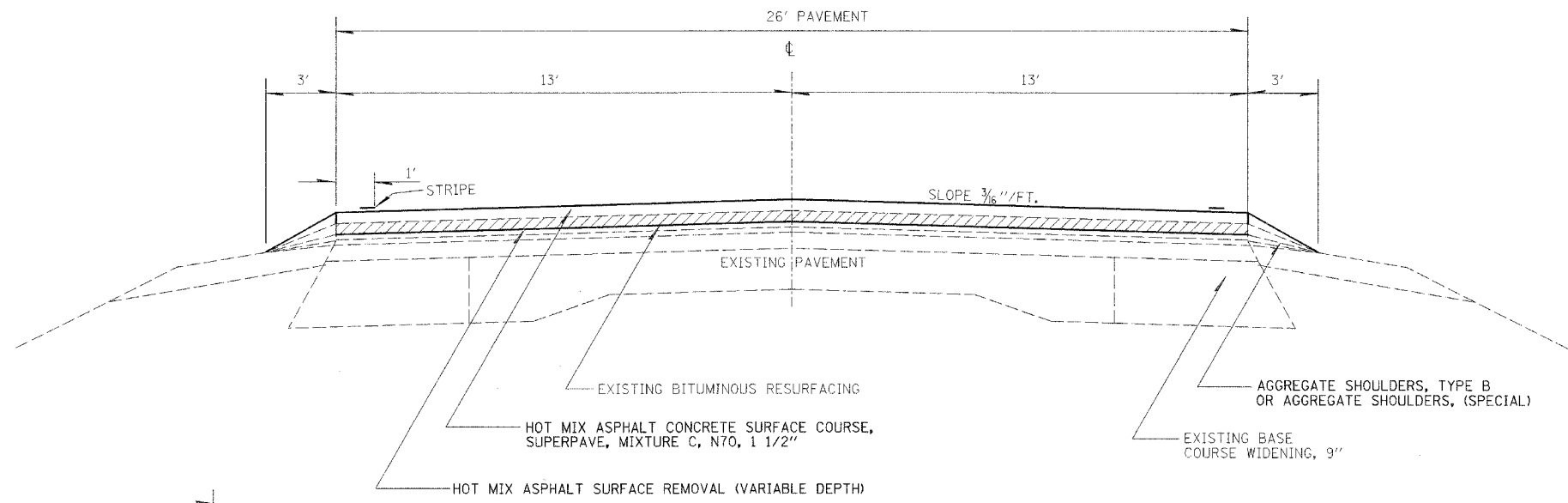


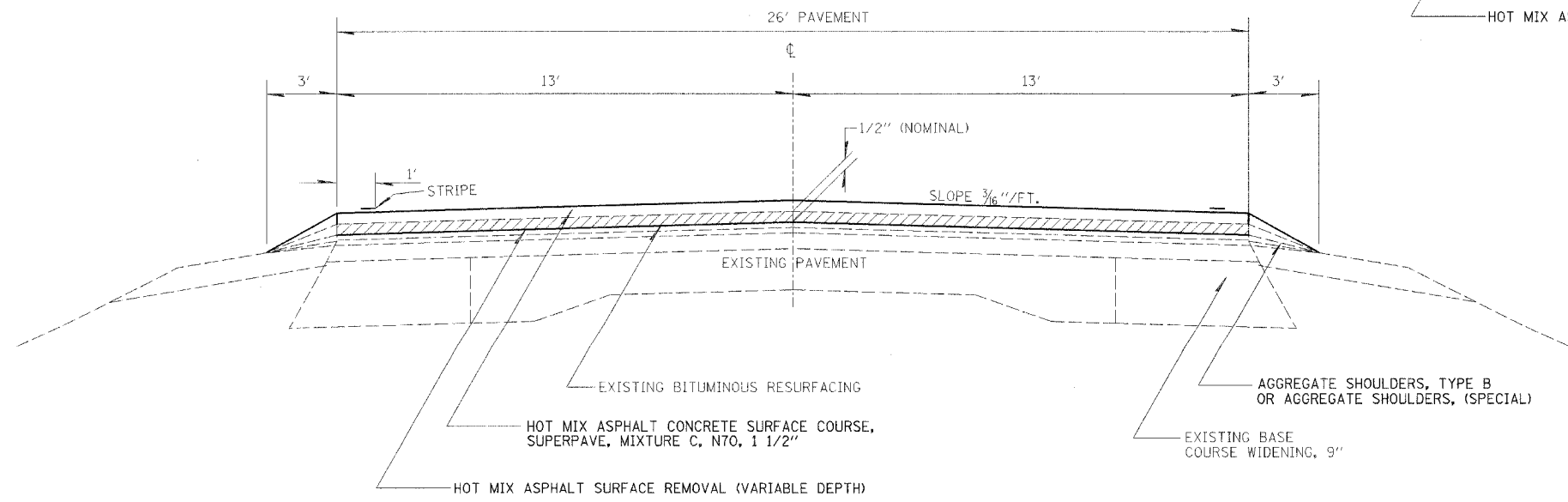
F.A.P. RTE.	SECTION	COUNTY	TOTAL SHEETS	SHEET NO.
776	(10)RS-1	WAYNE	21	4
STA.		TO STA.		
FED. ROAD DIST. NO.		ILLINOIS FED. AID PROJECT		



STA. 1+00 TO STA. 13+72



STA 13+72 TO STA 326+22



STA 13+72 TO STA 326+22

REVISIONS	
NAME	DATE

ILLINOIS DEPARTMENT OF TRANSPORTATION

TYPICAL SECTIONS

SCALE: VERT. / HORIZ.

DATE

DRAWN BY / CHECKED BY

teesleyck
 1/17/2008
 c:\projects\74081d\00605pa.dgn

 teesleyck
 1/17/2008
 c:\projects\74081d\00605pa.dgn
 PLOT DATE = 1/17/2008
 FILE NAME = 74081d\00605pa.dgn
 PLOT SCALE = 50.0000 / IN.
 USER NAME = teesleyck