

F.A.P. RTE.	SECTION	COUNTY	TOTAL SHEETS	SHEET NO.
304	5BR-2	CALHOUN	68	1

+2
70

STATE OF ILLINOIS
DEPARTMENT OF TRANSPORTATION
DIVISION OF HIGHWAYS

**PROPOSED
HIGHWAY PLANS**

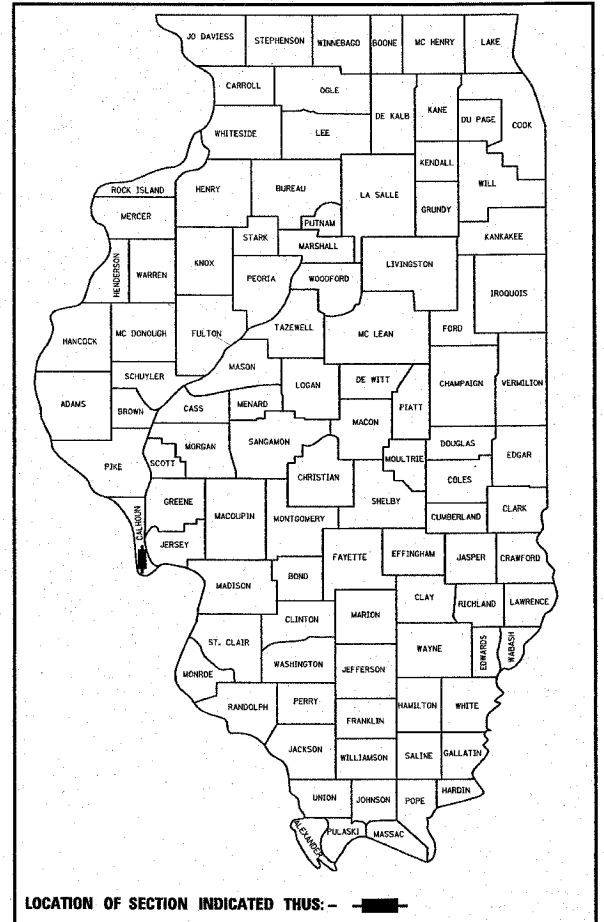
FAP ROUTE 304 (IL 100)
SECTION 5BR-2
STRUCTURE REPLACEMENT OVER CRAWFORD CREEK
CALHOUN COUNTY

C-98-115-05

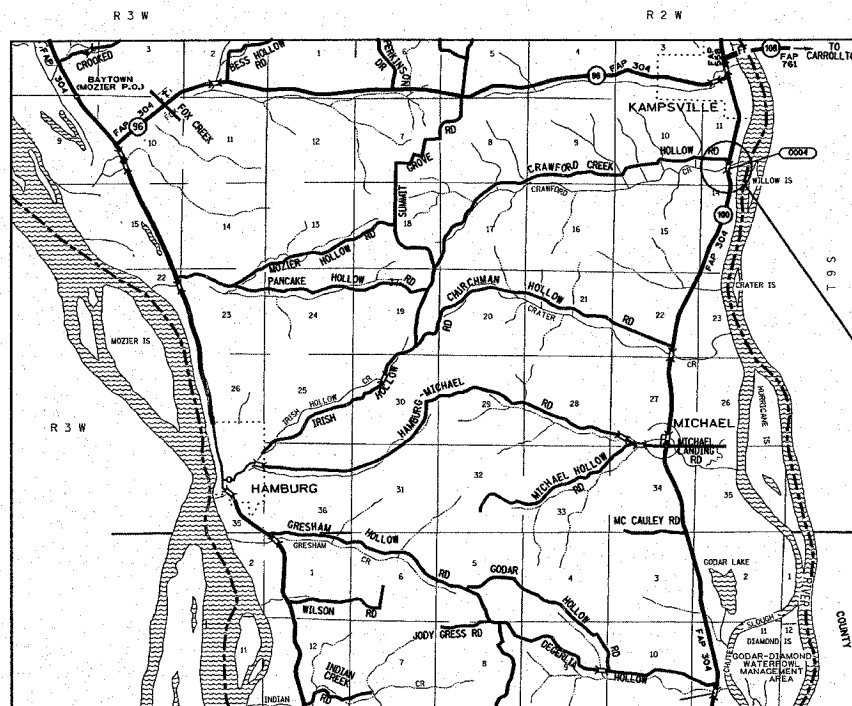
PROJECT: BRF-0304(036)

FOR INDEX OF SHEETS, SEE SHEET NO. 2

D-98-090-05



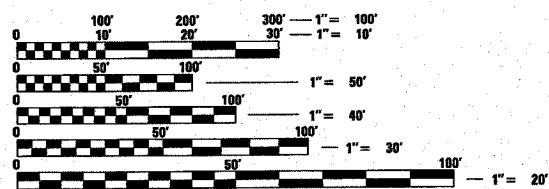
LOCATION OF SECTION INDICATED THUS: —■—



PROJECT LOCATION
IL 100 OVER CRAWFORD CREEK
SN 007-0004(E) 0027(P)
STA 467+59.00




MICROFILMED _____
REEL NUMBER _____
AWARDED _____
RESIDENT ENGINEER _____
AS BUILT CHANGES WERE MADE
ON THE FOLLOWING SHEETS



FULL SIZE PLANS HAVE BEEN PREPARED USING STANDARD ENGINEERING SCALES. REDUCED SIZED PLANS WILL NOT CONFORM TO STANDARD SCALES. IN MAKING MEASUREMENTS ON REDUCED PLANS, THE ABOVE SCALES MAY BE USED.

J.U.L.I.E.
JOINT UTILITY LOCATION INFORMATION FOR EXCAVATION
1-800-892-0123

TRAFFIC DATA:
ADT: 1450 (2008)
1650 (2028)
SU: 2.9%
MU: 4.3%



LATITUDE: 39.2813 LONGITUDE: 90.6096

GROSS LENGTH (ABUT. TO ABUT.) = 116.03 FT

STATE OF ILLINOIS
DEPARTMENT OF TRANSPORTATION
DIVISION OF HIGHWAYS

SUBMITTED Jan 31 20 08
Mark C. Adams
DEPUTY DIRECTOR OF HIGHWAYS
REGION FIVE ENGINEER

March 21 20 08
Eric E. Harms
SENIOR ENGINEER OF DESIGN AND ENVIRONMENT

March 21 20 08
Christine M. Reed
DIRECTOR, DIVISION OF HIGHWAYS

**PRINTED BY THE AUTHORITY
OF THE STATE OF ILLINOIS**

PROJECT ENGINEER: PATTI LEBEAU (618) 346-3179
SQUAD CONTACT: ART MUEHLFELD (618) 346-3209

CONTRACT NO. 76948