

PROPOSED HMA SURFACE REMOVAL, 1 1/2"

PROPOSED PCC DRIVEWAY PVMT., 8"  
(SEE ENTRANCE DETAIL C ON SHEET 9)

PROPOSED SEEDING, CLASS 1B

PROPOSED HOT-MIX ASPHALT RESURFACING:  
1 1/2" SURFACE COURSE  
3/4" LEVELING BINDER

PROPOSED CONCRETE CURB, TYPE B - 5'

PROPOSED CONCRETE CURB, TYPE B - 56' (DEPRESSED)

PROPOSED PCC SIDEWALK 4"

PROPOSED SEEDING, CLASS 1B

PROPOSED PCC SIDEWALK 4"

PROPOSED CONCRETE CURB, TYPE B - 5'

PROPOSED CONCRETE CURB, TYPE B - 7'

PROPOSED CONCRETE CURB, TYPE B - 4'

EXISTING MANHOLES

PROPOSED CONCRETE CURB, TYPE B - 15'

PROPOSED CONCRETE CURB, TYPE B - 35'

PROPOSED CONCRETE CURB, TYPE B - 10'

PROPOSED CONCRETE CURB, TYPE B - 13'

PROPOSED CONCRETE CURB, TYPE B - 6'



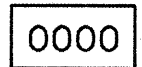
PROPOSED CONCRETE CURB, TYPE B - 71'

PROPOSED CONCRETE CURB, TYPE B - 10'

PROPOSED CONCRETE CURB, TYPE B - 10'

PROPOSED CONCRETE CURB, TYPE B - 10'

NOTE: FILL IN BETWEEN BACK OF CURB AND SIDEWALK PERPENDICULAR TO ROADWAY

-  PROPOSED CONCRETE CURB AND/OR GUTTER REMOVAL AND REPLACEMENT, DRIVEWAY PAVEMENT REMOVAL, OR SIDEWALK REMOVAL
-  PROPOSED PAVEMENT PATCHING, 12"
-  PROPERTY STREET NUMBER - APPROXIMATE LOCATION

FILE NAME = #FILE#	USER NAME = #USER#	DESIGNED -	REVISED -	<b>STATE OF ILLINOIS DEPARTMENT OF TRANSPORTATION</b>	<b>PLAN VIEW</b>	F.A.U. RTE. 9128	SECTION 38-IRS-3	COUNTY MADISON	TOTAL SHEETS 35	SHEET NO. 18	
	PLOT SCALE = #SCALE#	DRAWN -	REVISED -			SCALE:	SHEET NO. OF SHEETS	STA. 439+00 TO STA. 445+00	FED. ROAD DIST. NO.	ILLINOIS FED. AID PROJECT	CONTRACT NO. T6A85
	PLOT DATE = #DATE#	CHECKED -	REVISED -								
		DATE -	REVISED -								