

| | | | | |
|---------------------|----------|--------------------|--------------|-----------|
| F.A.P. RTE. | SECTION | COUNTY | TOTAL SHEETS | SHEET NO. |
| 327 | 14-15RS | CLINTON | 13 | 1 |
| FED. ROAD DIST. NO. | ILLINOIS | CONTRACT NO. 76B12 | | |

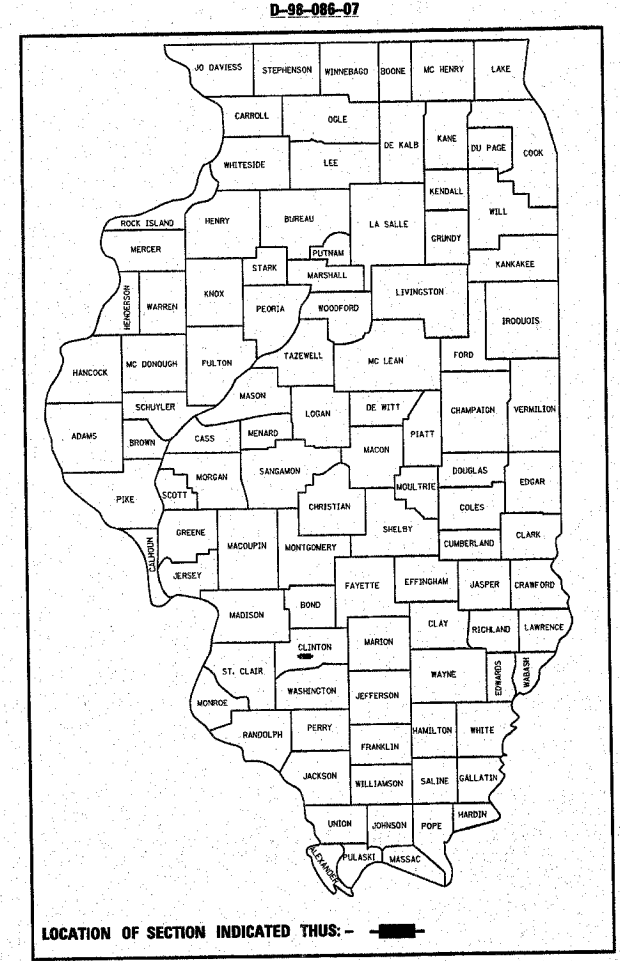
STATE OF ILLINOIS
DEPARTMENT OF TRANSPORTATION
DIVISION OF HIGHWAYS

**PROPOSED
HIGHWAY PLANS**

FAP ROUTE 327
SECTION 14-15RS

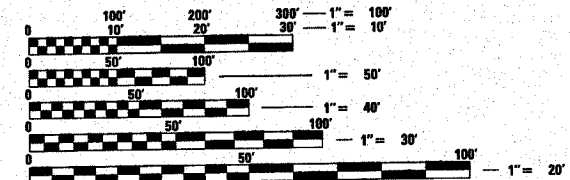
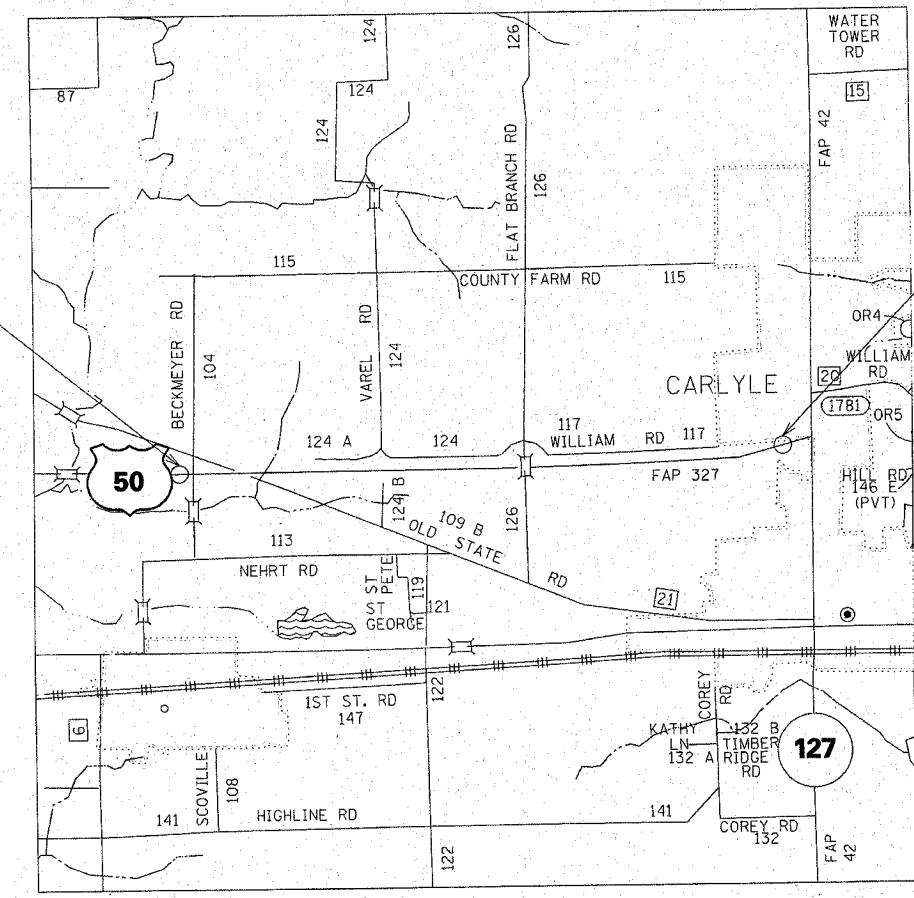
CLINTON COUNTY
C-98-090-07
RESURFACING

FOR INDEX OF SHEETS, SEE SHEET NO. 2



BEGIN PROJECT
STATION 3341+81

END PROJECT
STA 3518+70



FULL SIZE PLANS HAVE BEEN PREPARED USING STANDARD ENGINEERING SCALES. REDUCED SIZED PLANS WILL NOT CONFORM TO STANDARD SCALES. IN MAKING MEASUREMENTS ON REDUCED PLANS, THE ABOVE SCALES MAY BE USED.

J.U.L.I.E.
JOINT UTILITY LOCATION INFORMATION FOR EXCAVATION
1-800-892-0123
OR 811

2008 ADT = 6200
2023 ADT = 7600
SU = 7.4%, MU 9.8%

GROSS LENGTH - 3.350 MI (17689 FT)
NET LENGTH - 3.350 MI (17689 FT)

PROJECT ENGINEER **CHERYL KEPLAR - (618)346-3186**
PROJECT MANAGER **PATTI LEBEAU - (618)346-3179**

CONTRACT NO. 76B12

STATE OF ILLINOIS
DEPARTMENT OF TRANSPORTATION
DIVISION OF HIGHWAYS

SUBMITTED February 8, 2008
Mary C. James
DEPUTY DIRECTOR OF HIGHWAYS, REGION ENGINEER

March 21, 2008
Eric E. Harshbarger
ENGINEER OF DESIGN AND ENVIRONMENT

March 21, 2008
Christine M. Reuther
DIRECTOR OF HIGHWAYS, CHIEF ENGINEER

**PRINTED BY THE AUTHORITY
OF THE STATE OF ILLINOIS**