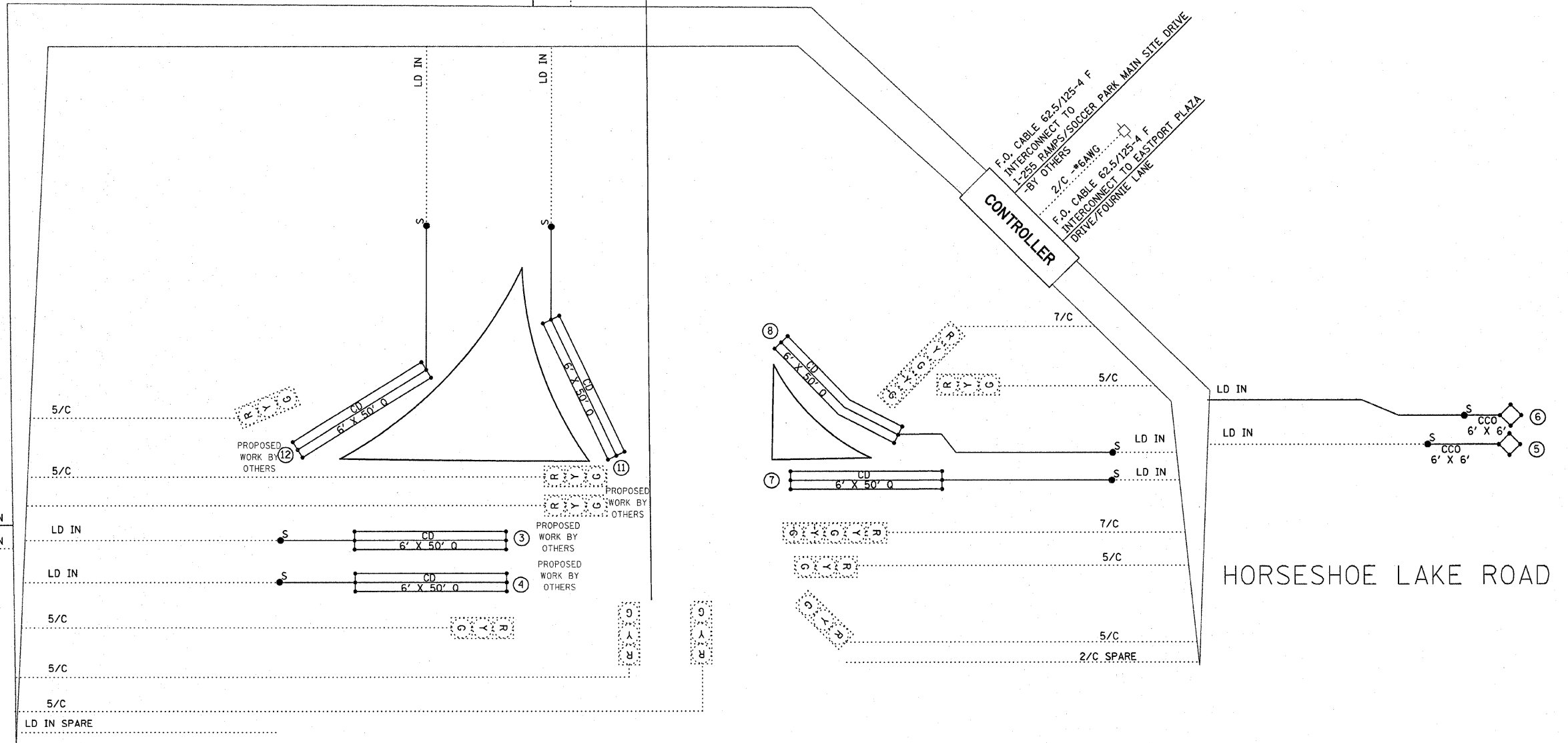
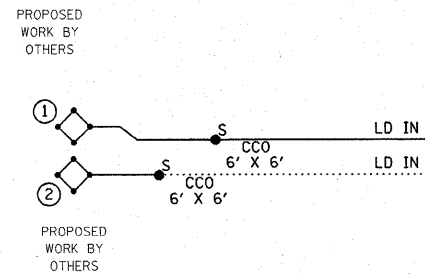
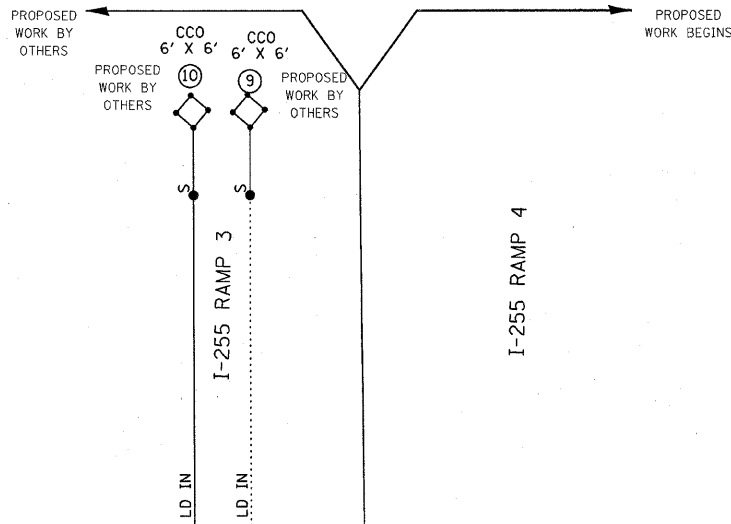


CABLE DIAGRAM LEGEND

- ELECTRIC CABLE IN CONDUIT
- - - EXISTING ELECTRIC CABLE IN CONDUIT
- S CABLE SPLICE (SEE GENERAL NOTES)
- 2/C INDICATES NUMBER OF CONDUCTORS IN CABLE
- LD IN ELECTRIC CABLE LEAD-IN, 1 PAIR
- CD CALL DELAY
- CCO CALL CARRY OVER (SEE GENERAL NOTES)
- SERVICE INSTALLATION
- #6 INDICATES AMERICAN WIRE GAUGE (AWG) SIZE 6 CONDUCTORS



FILE NAME =	USER NAME = keplars1
ct:\projects\view\ed\9707\electrical\tep1\9707e.dgn	
PLOT SCALE = 28.0000' / IN.	
PLOT DATE = 3/17/2008	

DESIGNED -	REVISD -
DRAWN -	REVISD -
CHECKED -	REVISD -
DATE -	REVISD -

**STATE OF ILLINOIS
DEPARTMENT OF TRANSPORTATION**

I-255 RAMPS 3 & 4 CABLE DIAGRAM

SCALE: SHEET NO. 8 OF 9 SHEETS STA. TO STA.

F.A.U. RTE.	SECTION	COUNTY	TOTAL SHEETS	SHEET NO.
9111	73-15TS	MADISON	64	42
FED. ROAD DIST. NO. - ILLINOIS FED. AID PROJECT			CONTRACT NO. 76B22	