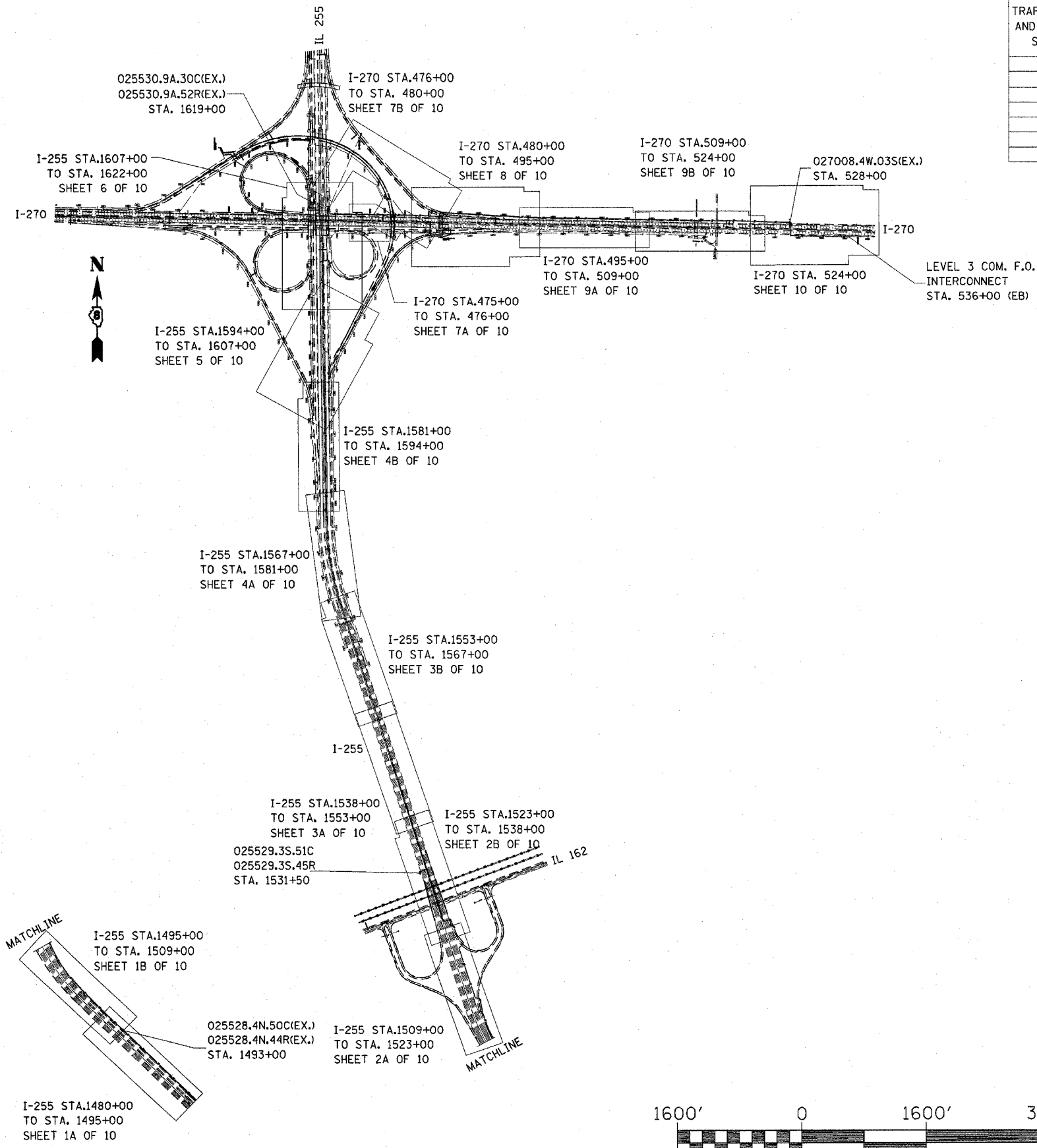
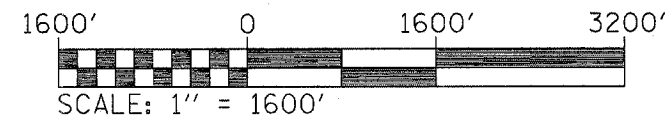
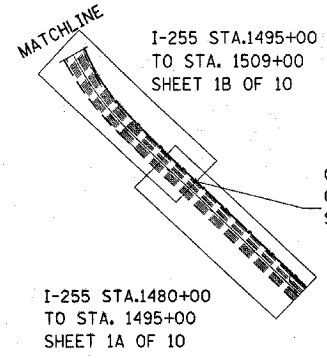


TRAFFIC CONTROL AND PROTECTION STANDARDS	TRAFFIC CONTROL					F.O. BACKBONE CONDUIT, & HANDHOLES
	LOCATION 025528.4A.50C(EX.) 025528.4A.44R(EX.)	LOCATION 025529.3A.51C 025529.3A.45R	LOCATION 025530.9A.30C(EX.) 025530.9A.52R(EX.) 027007.4A.73R(EX.)	LOCATION 027008.4A.31C 027008.4A.74R 027008.4W.03S(EX.)	LOCATION LEVEL 3 COM. INTERCONNECT	
701101	1	1	1	1	1	1
701106	1	1	1	1	1	1
701400						1
701406						1
701446						5
701901	1	1	1	1	1	1



TRAFFIC VOLUME SCHEDULE				
LOCATION	YEAR	ADT (ESTIMATED)	SUZ	MUZ
025528.4A.50C(EX.) 025528.4A.44R(EX.) STA. 1493+00	2007	18,900	2.4	9.2
025529.3A.51C 025529.3A.45R STA. 1531+50	2007	19,900	5.1	13.0
025530.9A.30C(EX.) 025530.9A.52R(EX.) 027007.4A.73R(EX.) STA. 1619+00	2008	14600	4.7	7.7
027008.4A.31C 027008.4A.74R 027008.4A.03S(EX.) STA. 528+00	2007	25,250	3.2	17.8
LEVEL 3 COMM.F.O. INTERCONNECT STA. 536+00 EB I-270	2007	25,250	3.2	17.8

ITS ELEMENTS	STA.	PLAN SHEET
CCTV		
025528.4A.50C(EX.)	1493+00	1A OF 10
025529.3A.51C	1531+50	2B OF 10
025530.9A.30C(EX.)	1619+00	6 OF 10
RADAR DETECTION		
025528.4A.44R(EX.)	1493+00	1A OF 10
025529.3A.45R	1531+50	2B OF 10
025530.9A.36R(EX.)	1619+00	6 OF 10
DMS		
027008.4W.03S(EX.)	528+00	10 OF 10



FIELD EQUIPMENT NUMBERING SYSTEM	
EXAMPLE : 006402.8W.11D	
0064	DESIGNATES HIGHWAY WHERE FIELD EQUIPMENT IS LOCATED.
006402.8	DESIGNATES MILE MARKER WHERE FIELD EQUIPMENT IS LOCATED.
006402.8W	DESIGNATES DIRECTION VIDEO DETECTOR IS MONITORING TRAFFIC OR DIRECTION TRAFFIC IS TRAVELLING TO RECEIVE DMS MESSAGE.
006402.8W.11	NUMBER ASSIGNED TO THAT FIELD EQUIPMENT
006402.8W.11D	A = ALL DIRECTIONS D = VEHICLE DETECTION C = CAMERA (P/T/Z SURVEILLANCE) H = HAR SIGNAGE WITH BEACON R = RADAR DETECTION

PLOT DATE = 4/17/2008
 FILE NAME = c:\projects\ed02608\electrical\itapl02608.dgn
 PLOT SCALE = 50.0000" / IN.
 PLOT DATE = 4/17/2008

FILE NAME = c:\projects\ed02608\electrical\itapl02608.dgn	USER NAME = prestorime	DESIGNED - ---	REVISED - ---
		DRAWN - ---	REVISED - ---
	PLOT SCALE = 50.0000" / IN.	CHECKED - ---	REVISED - ---
	PLOT DATE = 4/17/2008	DATE - ---	REVISED - ---

STATE OF ILLINOIS
DEPARTMENT OF TRANSPORTATION

PLAN SHEET LAYOUT /VOLUME SCHEDULE	
SCALE: -----	SHEET NO. ___ OF ___ SHEETS STA. ----- TO STA. -----

F.A.I. RTE.	SECTION	COUNTY	TOTAL SHEETS	SHEET NO.
*255/270	DIST 8 ITS 2009-1	MADISON	28	2
FED. ROAD DIST. NO. - ILLINOIS FED. AID PROJECT			CONTRACT NO. 76B53	