

STATE OF ILLINOIS  
 DEPARTMENT OF TRANSPORTATION  
 DIVISION OF HIGHWAYS

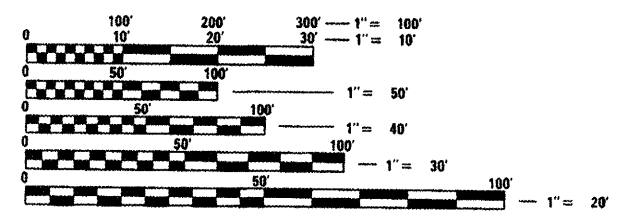
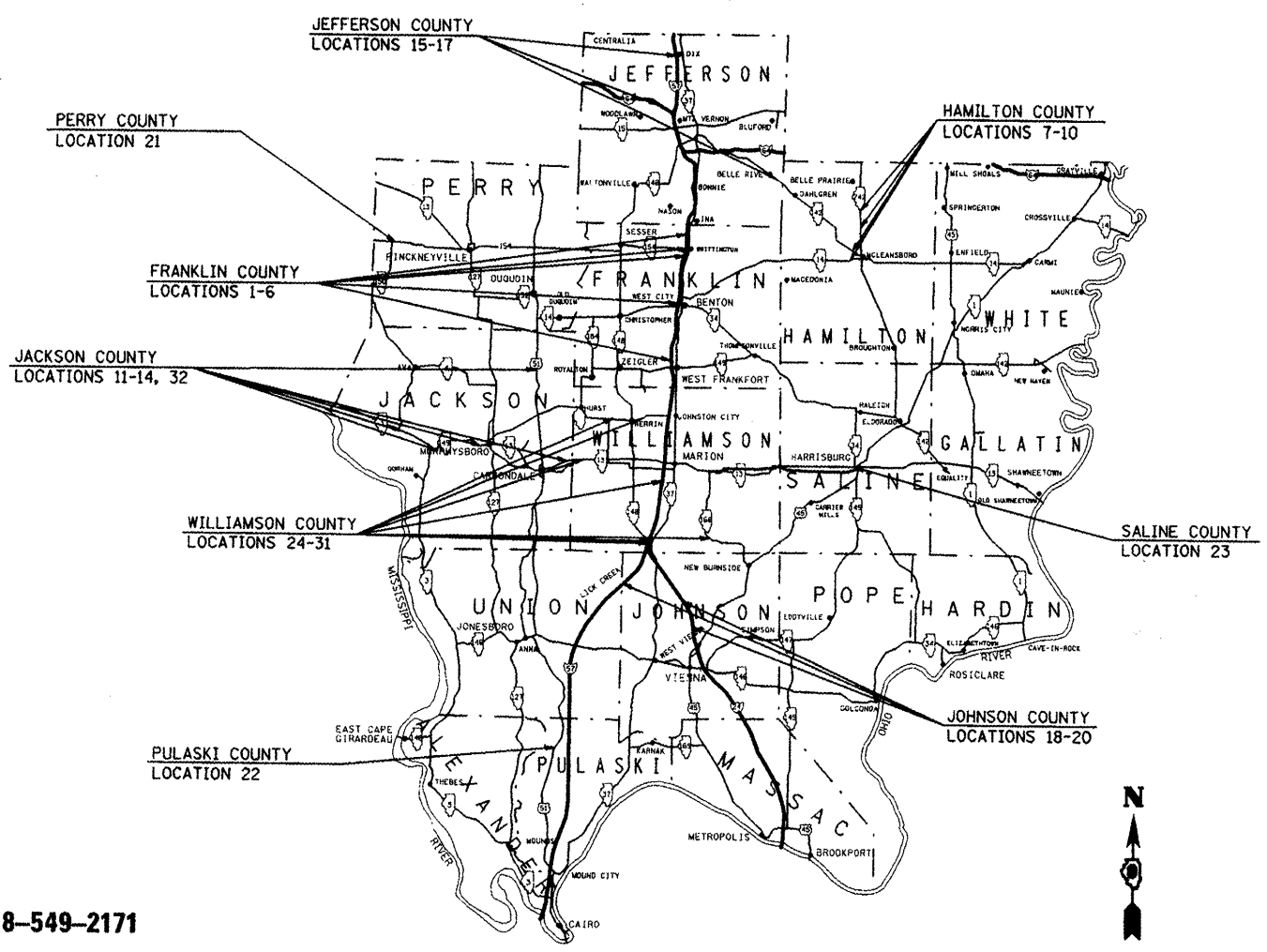
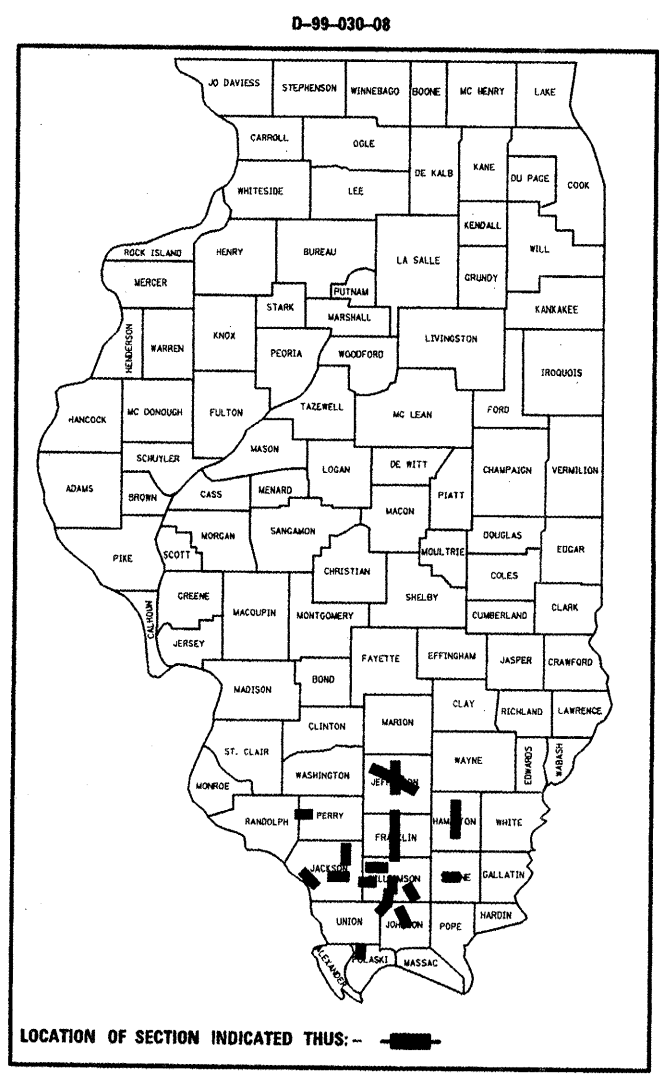
**PROPOSED  
 HIGHWAY PLANS**

VARIOUS ROUTES  
 SECTION D9 GUARDRAIL REPAIR FY08-1

VARIOUS COUNTIES  
 C-99-046-08

F.A. RTE.	SECTION	COUNTY	TOTAL SHEETS	SHEET NO.
VAR.		VARIOUS	10	1
FED. ROAD DIST. NO.		ILLINOIS	CONTRACT NO. 78061	
* D9 GUARDRAIL REPAIR FY08-1				

FOR INDEX OF SHEETS, SEE SHEET NO. 2  
 FOR SUMMARY OF QUANTITIES, SEE SHEET NO. 3



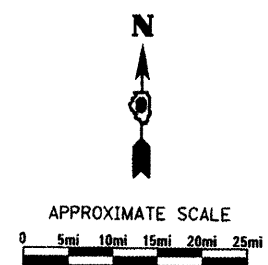
FULL SIZE PLANS HAVE BEEN PREPARED USING STANDARD ENGINEERING SCALES. REDUCED SIZED PLANS WILL NOT CONFORM TO STANDARD SCALES. IN MAKING MEASUREMENTS ON REDUCED PLANS, THE ABOVE SCALES MAY BE USED.

J.U.L.I.E.  
 JOINT UTILITY LOCATION INFORMATION FOR EXCAVATION  
 1-800-892-0123  
 OR 811

PROJECT ENGINEER: JOE ZDANKIEWICZ 618-549-2171  
 DESIGNER: JAY KRANZ

CONTRACT NO. 78061

NET LENGTH = 3,147 FT



STATE OF ILLINOIS  
 DEPARTMENT OF TRANSPORTATION  
 DIVISION OF HIGHWAYS

SUBMITTED March 14, 2008  
Mar C. Ramo  
 DEPUTY DIRECTOR OF HIGHWAYS, REGION ENGINEER

May 9, 2008  
Eric S. Horn  
 INTERIM ENGINEER OF DESIGN AND ENVIRONMENT

May 9, 2008  
Christine M. Reed  
 DIRECTOR OF HIGHWAYS, CHIEF ENGINEER

**PRINTED BY THE AUTHORITY  
 OF THE STATE OF ILLINOIS**

# INDEX OF SHEETS

SHEET NO.	DESCRIPTION
1	COVER SHEET
2	INDEX OF SHEETS; STANDARDS; GENERAL NOTES; COMMITMENTS;
3	SUMMARY OF QUANTITIES
4-5	SCHEDULES
6-10	LOCATION MAPS

# STANDARDS

000001-05	701001-01
630001-07	701006-02
630101-07	701101-01
630301-04	701106-01
631011-04	701201-02
635006-02	701400-02
635011-01	701406-04
	701421-01
	701901

# GENERAL NOTES

IN ADDITION TO THE REQUIREMENTS OF ARTICLE 107.16 THE CONTRACTOR SHALL PROTECT THE SURFACE OF ALL BRIDGE DECKS AND BRIDGE APPROACH PAVEMENTS IN A MANNER SATISFACTORY TO THE ENGINEER BEFORE ANY EQUIPMENT IS ALLOWED TO CROSS THE STRUCTURE. PROTECTION SHALL BE PROVIDED FOR ALL EQUIPMENT AS DEFINED IN ARTICLE 101.17 REGARDLESS IF TRACK MOUNTED OR WHEELED.

THE COST OF ANY EARTHWORK REQUIRED FOR TRAFFIC BARRIER TERMINAL TYPE 1 (SPECIAL) TANGENT SHALL BE INCLUDED IN THE COST OF TRAFFIC BARRIER TERMINAL, TYPE 1 (SPECIAL) TANGENT.

STATIONING SHOWN IN THE SCHEDULES IS BASED ON STAMPED STATIONS IN THE EXISTING PAVEMENT AND FROM OLD PLANS. ADJUSTMENTS MAY BE REQUIRED AS DIRECTED BY THE ENGINEER.

# COMMITMENTS

NONE

Prepared By:	<i>Joe Zupancic</i> DISTRICT STUDIES & PLANS ENGINEER
Examined By:	<i>David ...</i> DISTRICT LAND ACQUISITION ENGINEER
Examined By:	<i>Conce ...</i> DISTRICT PROGRAM DEVELOPMENT ENGINEER
Examined By:	<i>...</i> DISTRICT OPERATIONS ENGINEER
Examined By:	<i>Joseph ...</i> DISTRICT CONSTRUCTION ENGINEER
Examined By:	<i>Bueno ...</i> DISTRICT MATERIALS ENGINEER
Examined By:	<i>...</i> DISTRICT PROJECT IMPLEMENTATION ENGINEER
Examined By:	<i>...</i> ASSISTANT REGIONAL ENGINEER
Approved By:	<i>Man ...</i> DEPUTY DIRECTOR OF HIGHWAYS, REGION ENGINEER
	DATE: <i>March 14 20 08</i>

FILE NAME = c:\projects\78061\78061.mcd.dgn	USER NAME = krenzjo	DESIGNED - JCK	REVISED -	<b>STATE OF ILLINOIS DEPARTMENT OF TRANSPORTATION</b>	<b>INDEX OF SHEETS, GENERAL NOTES, STANDARDS</b>	F.A. RTE.	SECTION	COUNTY	TOTAL SHEETS	SHEET NO.	
		DRAWN - JCK	REVISED -			VAR 09 GUARDRAIL REPAIR FY08-1	VARIOUS	10	2		
		CHECKED -	REVISED -			SCALE:	SHEET NO. OF SHEETS	STA.	TO STA.	FED. ROAD DIST. NO.	ILLINOIS FED. AID PROJECT
		DATE -	REVISED -							CONTRACT NO. 78061	

# SUMMARY OF QUANTITIES

		100 % STATE												
		VARIOUS												
		COUNTY												
		FRANKLIN	HAMILTON	JACKSON	JEFFERSON	JEFFERSON	JOHNSON	PERRY	PULASKI	SALINE	WILLIAMSON	WILLIAMSON		
		SFTY-3J	SFTY-3J	SFTY-3J	SFTY-3J	SFTY-4A	SFTY-3J	SFTY-3J	SFTY-3J	SFTY-3J	SFTY-3J	SFTY-4A		
CODE NUMBER	ITEM DESCRIPTION	UNIT	TOTAL QUANTITY			CABLE GUARDRAIL						CABLE GUARDRAIL		
X0325975	REPAIR HIGH TENSION CABLE SYSTEM END SECTION (GIBRALTAR)	EACH	1.0									1.0		
X0326093	REMOVE AND REPLACE POSTS (CASS)	EACH	28.0			28.0								
Z0052410	REPAIR TRAFFIC BARRIER TERMINAL, TYPE 1 (SPECIAL) (TANGENT)	EACH	3.0	1.0							2.0			
63000000	STEEL PLATE BEAM GUARD RAIL, TYPE A	FOOT	1,575.0	1,187.5	237.5	25.0					125.0			
63000025	STEEL PLATE BEAM GUARD RAIL, ATTACHED TO STRUCTURES	FOOT	27.0							27.0				
63100045	TRAFFIC BARRIER TERMINAL, TYPE 2	EACH	2.0							1.0	1.0			
63100167	TRAFFIC BARRIER TERMINAL, TYPE 1 (SPECIAL) TANGENT	EACH	15.0	3.0	3.0		1.0		3.0	1.0		3.0		
63100169	TRAFFIC BARRIER TERMINAL, TYPE 1 (SPECIAL) FLARED	EACH	1.0			1.0								
63200310	GUARDRAIL REMOVAL	FOOT	2,409.5	1,337.5	150.0	287.5	75.0		150.0	50.0	50.0	42.0	267.5	
67000400	ENGINEER'S FIELD OFFICE, TYPE A	CAL MO	2.00	0.38	0.26	0.32	0.12	0.06	0.18	0.06	0.06	0.06	0.44	0.06
67100100	MOBILIZATION	L SUM	1.00	0.19	0.13	0.16	0.06	0.03	0.09	0.03	0.03	0.03	0.22	0.03
70100310	TRAFFIC CONTROL AND PROTECTION, STANDARD 701421	L SUM	1.00			0.50							0.50	
70100450	TRAFFIC CONTROL AND PROTECTION, STANDARD 701201	L SUM	1.00	0.00	0.24	0.24	0.06	0.00	0.00	0.06	0.06	0.06	0.28	0.00
70100700	TRAFFIC CONTROL AND PROTECTION, STANDARD 701406	L SUM	1.00	0.45	0.00	0.00	0.08	0.08	0.23	0.00	0.00	0.00	0.08	0.08
78200410	GUARDRAIL MARKERS, TYPE A	EACH	64.0	23.0	6.0	10.0	3.0		6.0	2.0	2.0	1.0	11.0	
78201000	TERMINAL MARKER - DIRECT APPLIED	EACH	16.0	3.0	3.0	1.0	1.0		3.0	1.0	1.0		3.0	

*Rev.*

**CONTRACT NO. 78061**

# GUARDRAIL

LOCATION STATION TO STATION	GUARDRAIL REMOVAL	STEEL PLATE BEAM GUARD RAIL, TYPE A	STEEL PLATE BEAM GUARD RAIL, ATTACHED TO STRUCTURES	TRAFFIC BARRIER TERMINAL, TYPE 2	TRAFFIC BARRIER TERMINAL, TYPE 1 (SPECIAL) TANGENT	TRAFFIC BARRIER TERMINAL, TYPE 1 (SPECIAL) FLARED	GUARDRAIL MARKERS, TYPE A	TERMINAL MARKER - DIRECT APPLIED	REPAIR TRAFFIC BARRIER TERMINAL, TYPE 1 SPECIAL (TANGENT)	
	FOOT	FOOT	FOOT	EACH	EACH	EACH	EACH	EACH	EACH	
<b>FRANKLIN COUNTY</b>										
MP 65    MP 67    NB 157    LOCATION 1	1,125.0	1,125.0					15.0			
STA 40+25    MP 66.7    SB 157    LOCATION 2	25.0	25.0					1.0			
STA 448+05    MP 72.4    NB 157    LOCATION 3	50.0					1.0		1.0		
STA 227+10    MP 76.5    SB 157    LOCATION 4	50.0					1.0		1.0		
STA 163+60    MP 77.7    NB 157    LOCATION 5	50.0					1.0		1.0		
STA 68+00    MP 79.6    SB 157    LOCATION 6	37.5	37.5						1.0		
<b>FRANKLIN COUNTY TOTALS</b>	<b>1,337.5</b>	<b>1,187.5</b>	<b>0.0</b>	<b>0.0</b>	<b>3.0</b>	<b>0.0</b>	<b>23.0</b>	<b>3.0</b>	<b>0.0</b>	
<b>HAMILTON COUNTY</b>										
STA 736+74    SB    IL 242    LOCATION 7	50.0					1.0		1.0		
STA 583+67    NB    IL 142    LOCATION 8	50.0					1.0		1.0		
STA 623+08    NB    IL 242    LOCATION 9										1.0
STA 226+10    WB    IL 14    LOCATION 10	50.0					1.0		1.0		
<b>HAMILTON COUNTY TOTALS</b>	<b>150.0</b>	<b>0.0</b>	<b>0.0</b>	<b>0.0</b>	<b>3.0</b>	<b>0.0</b>	<b>6.0</b>	<b>3.0</b>	<b>1.0</b>	
<b>JACKSON COUNTY</b>										
STA 194+84    SB    IL 3    LOCATION 11	25.0	25.0					1.0			
STA 316+00    EB    IL 149    LOCATION 12	50.0	50.0					2.0			
STA 317+06    WB    IL 149    LOCATION 12	37.5	37.5					1.0			
STA 317+78    WB    IL 149    LOCATION 12	37.5	37.5					1.0			
STA 12+90    EB    IL 149    LOCATION 13	37.5	37.5					1.0			
STA 593+57    SB    US 51    LOCATION 14	50.0	50.0					2.0			
LT STA 185+75    EB    IL 13    LOCATION 32	50.0						1.0	1.0		
<b>JACKSON COUNTY TOTALS</b>	<b>287.5</b>	<b>237.5</b>	<b>0.0</b>	<b>0.0</b>	<b>0.0</b>	<b>1.0</b>	<b>10.0</b>	<b>1.0</b>	<b>0.0</b>	
<b>JEFFERSON COUNTY</b>										
STA 2322+00    MP 72.3    WB 164    LOCATION 16	50.0					1.0		1.0		
STA 682+35    NB    IL 142    LOCATION 17	25.0	25.0						1.0		
<b>JEFFERSON COUNTY TOTALS</b>	<b>75.0</b>	<b>25.0</b>	<b>0.0</b>	<b>0.0</b>	<b>1.0</b>	<b>0.0</b>	<b>3.0</b>	<b>1.0</b>	<b>0.0</b>	
<b>JOHNSON COUNTY</b>										
STA 482+43    MP 8.4    EB 124    LOCATION 18	50.0					1.0		1.0		
STA 245+07    MP 11.9    WB 124    LOCATION 19	50.0					1.0		1.0		
MP 39.5    NB 157    LOCATION 20	50.0					1.0		1.0		
<b>JOHNSON COUNTY TOTALS</b>	<b>150.0</b>	<b>0.0</b>	<b>0.0</b>	<b>0.0</b>	<b>3.0</b>	<b>0.0</b>	<b>6.0</b>	<b>3.0</b>	<b>0.0</b>	
<b>PERRY COUNTY</b>										
STA 452+74    EB    IL 154    LOCATION 21	50.0					1.0		1.0		
<b>PERRY COUNTY TOTALS</b>	<b>50.0</b>	<b>0.0</b>	<b>0.0</b>	<b>0.0</b>	<b>1.0</b>	<b>0.0</b>	<b>2.0</b>	<b>1.0</b>	<b>0.0</b>	
<b>PULASKI COUNTY</b>										
STA 846+66    SB    OLD US 51    LOCATION 22	50.0					1.0		1.0		
<b>PULASKI COUNTY TOTALS</b>	<b>50.0</b>	<b>0.0</b>	<b>0.0</b>	<b>0.0</b>	<b>1.0</b>	<b>0.0</b>	<b>2.0</b>	<b>1.0</b>	<b>0.0</b>	
<b>SALINE COUNTY</b>										
STA 1020+95    EB    IL 13    LOCATION 23	42.0		27.0		1.0		1.0			
<b>SALINE COUNTY TOTALS</b>	<b>42.0</b>	<b>0.0</b>	<b>27.0</b>	<b>1.0</b>	<b>0.0</b>	<b>0.0</b>	<b>1.0</b>	<b>0.0</b>	<b>0.0</b>	
<b>WILLIAMSON COUNTY</b>										
STA 395+25                    NB 157    LOCATION 24	50.0					1.0		1.0		
STA 52+77    WB    HERRIN RD    LOCATION 25	27.0					1.0		1.0		
STA 178+46    NB    IL 166    LOCATION 26										1.0
STA 140+00    EB    HERRIN/COLP RD    LOCATION 27	53.0	37.5			1.0		1.0			
STA 26+91    NB    IL 148    LOCATION 28	50.0					1.0		1.0		
STA 27+44    SB    IL 148    LOCATION 29										1.0
STA 333+00    EB    IL 13    LOCATION 30	25.0	25.0					1.0			
STA 333+75    EB    IL 13    LOCATION 30	12.5	12.5					1.0			
STA 340+00    EB    IL 13    LOCATION 30	50.0	50.0					2.0			
<b>WILLIAMSON COUNTY TOTALS</b>	<b>267.5</b>	<b>125.0</b>	<b>0.0</b>	<b>1.0</b>	<b>3.0</b>	<b>0.0</b>	<b>11.0</b>	<b>3.0</b>	<b>2.0</b>	
<b>PROJECT TOTAL</b>	<b>2,409.5</b>	<b>1,575.0</b>	<b>27.0</b>	<b>2.0</b>	<b>15.0</b>	<b>1.0</b>	<b>64.0</b>	<b>16.0</b>	<b>3.0</b>	

LEAVE ONE SECTION ATTACHED TO STRUCTURE

## CABLE GUARDRAIL

LOCATION STATION TO STATION	REPAIR HIGH TENSION CABLE SYSTEM END SECTION	REMOVE AND REPLACE HIGH TENSION CABLE POSTS	
	EACH	EACH	
<b>JEFFERSON COUNTY</b>			
STA 1180+00    MP 103    NB 157    LOCATION 15		7.0	
STA 1242+25                    NB 157    LOCATION 15		9.0	TIGHTEN CABLES
STA 1290+00                    NB 157    LOCATION 15		6.0	
STA 1313+00                    NB 157    LOCATION 15		6.0	
<b>JEFFERSON COUNTY TOTALS</b>	<b>0.0</b>	<b>28.0</b>	
<b>WILLIAMSON COUNTY</b>			
STA 5+50            MP 52            SB 157    LOCATION 31	1.0		TIGHTEN CABLES
<b>WILLIAMSON COUNTY TOTALS</b>	<b>1.0</b>	<b>0.0</b>	
<b>PROJECT TOTAL</b>	<b>1.0</b>	<b>28.0</b>	

FILE NAME =  
c:\proj\joc\78061\78061.mao.dgn

USER NAME = krenzjo  
PLDT SCALE = 100.0000' / IN.  
PLOT DATE = 3/5/2008

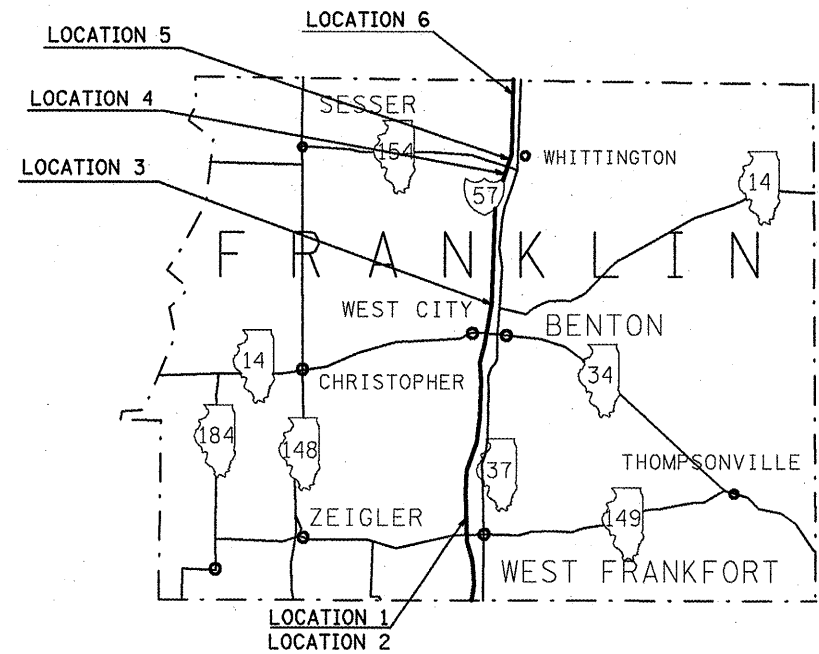
DESIGNED - JCK	REVISED -
DRAWN - JCK	REVISED -
CHECKED -	REVISED -
DATE -	REVISED -

**STATE OF ILLINOIS  
DEPARTMENT OF TRANSPORTATION**

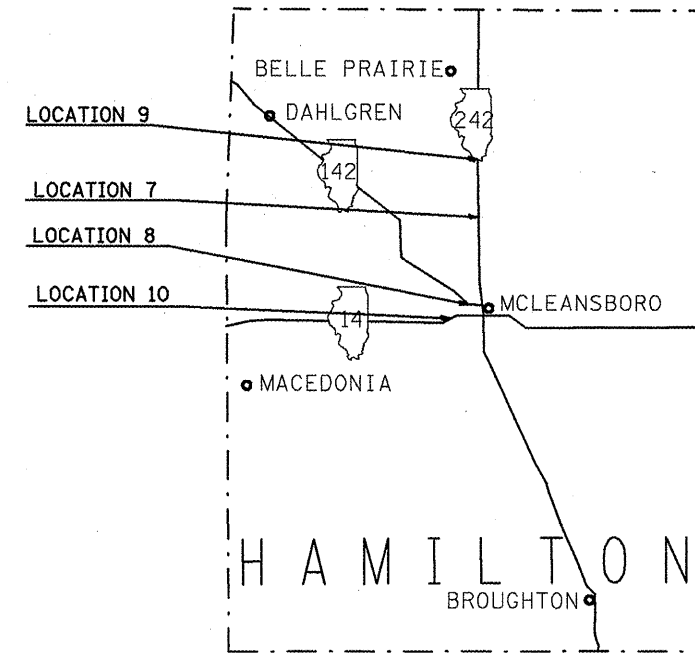
SCALE:                    SHEET NO. OF SHEETS    STA.                    TO STA.

F.A. RTE.	SECTION	COUNTY	TOTAL SHEETS	SHEET NO.
VAR	D9 GUARDRAIL REPAIR FY08-1	VARIOUS	10	5
<b>CONTRACT NO. 78061</b>				
FED. ROAD DIST. NO.    ILLINOIS FED. AID PROJECT				

## LOCATION MAPS



- LOCATION 1: NB I57 MP 65 TO MP 67, REPLACE GUARDRAIL
- LOCATION 2: SB I57 MP 66.7 AT SN 028-0007, REPLACE GUARDRAIL
- LOCATION 3: NB I57 MP 72.4 AT SN 028-0064, REPLACE TYPE 1 SPECIAL
- LOCATION 4: SB I57 MP 76.5 AT SN 028-0056, REPLACE TYPE 1 SPECIAL
- LOCATION 5: NB I57 MP 77.7, REPLACE TYPE 1 SPECIAL
- LOCATION 6: SB I57 MP 79.6, REPLACE GUARDRAIL



- LOCATION 7: IL 242 AT SN 033-0045, REPLACE TYPE 1 SPECIAL
- LOCATION 8: IL 142 JUST NORTH OF MCLEANSBORO, REPLACE TYPE 1 SPECIAL
- LOCATION 9: IL 242 AT SN 033-2007, REPAIR TYPE 1 SPECIAL
- LOCATION 10: IL 14 WEST OF MCLEANSBORO AT LAKE, REPLACE TYPE 1 SPECIAL

FILE NAME =  
 ci\proj\ota\78061\78061msc.dgn

USER NAME = kranzjo  
 PLDT SCALE = 100.0000' / IN.  
 PLDT DATE = 2/22/2008

DESIGNED - JCK	REVISED -
DRAWN - JCK	REVISED -
CHECKED -	REVISED -
DATE -	REVISED -

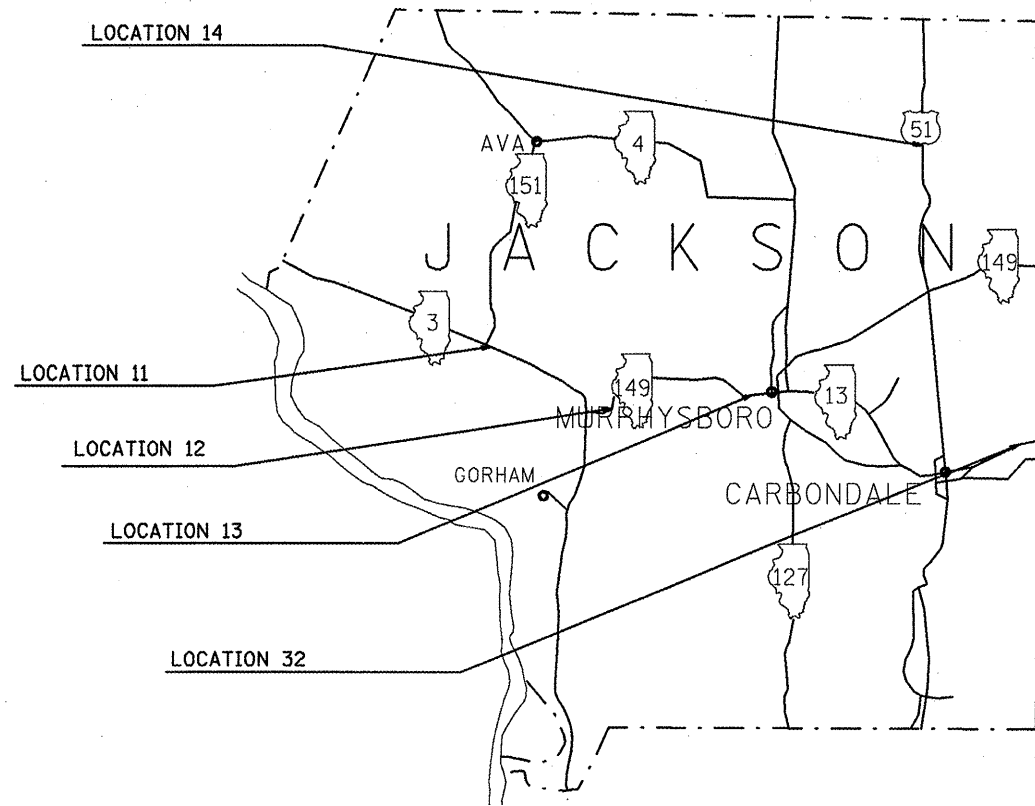
**STATE OF ILLINOIS  
 DEPARTMENT OF TRANSPORTATION**

**LOCATION MAPS**

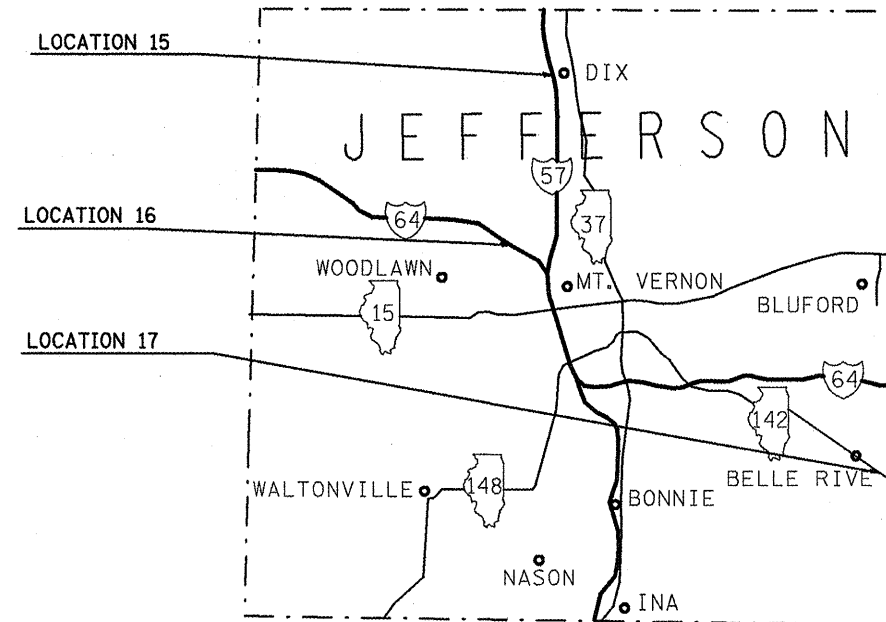
SCALE:	SHEET NO.	OF	SHEETS	STA.	TO STA.
--------	-----------	----	--------	------	---------

F.A. RTE.	SECTION	COUNTY	TOTAL SHEETS	SHEET NO.
VAR D9	GUARDRAIL REPAIR FY08-1	VARIOUS	10	6
<b>CONTRACT NO. 78061</b>				
<small>FED. ROAD DIST. NO. ILLINOIS FED. AID PROJECT</small>				

## LOCATION MAPS



- LOCATION 11: IL 3 JUST SOUTH OF IL 151 AT SN 039-2025, REPLACE GUARDRAIL
- LOCATION 12: IL 149 AT SN 039-0056, REPLACE GUARDRAIL
- LOCATION 13: IL 149 WEST OF MURPHYSBORO AT VIADUCT, REPLACE GUARDRAIL
- LOCATION 14: US 51 JUST NORTH OF HALLIDAYBORO RD, REPLACE GUARDRAIL
- LOCATION 32: EB IL 13 0.8 MILES EAST OF GIANT CITY ROAD, REPLACE TYPE 1 SPECIAL



- LOCATION 15: I57 MEDIAN MP 103, CABLE GUARDRAIL REPAIR
- LOCATION 16: WB I64 MP 72.3, REPLACE TYPE 1 SPECIAL
- LOCATION 17: IL 142 AT SN 041-0048, REPLACE GUARDRAIL

FILE NAME =  
 c:\proj\jeota\78061\78061msc.dgn

USER NAME = kranzjc  
 PLOT SCALE = 100,0000' / IN.  
 PLOT DATE = 2/22/2008

DESIGNED - JCK	REVISED -
DRAWN - JCK	REVISED -
CHECKED -	REVISED -
DATE -	REVISED -

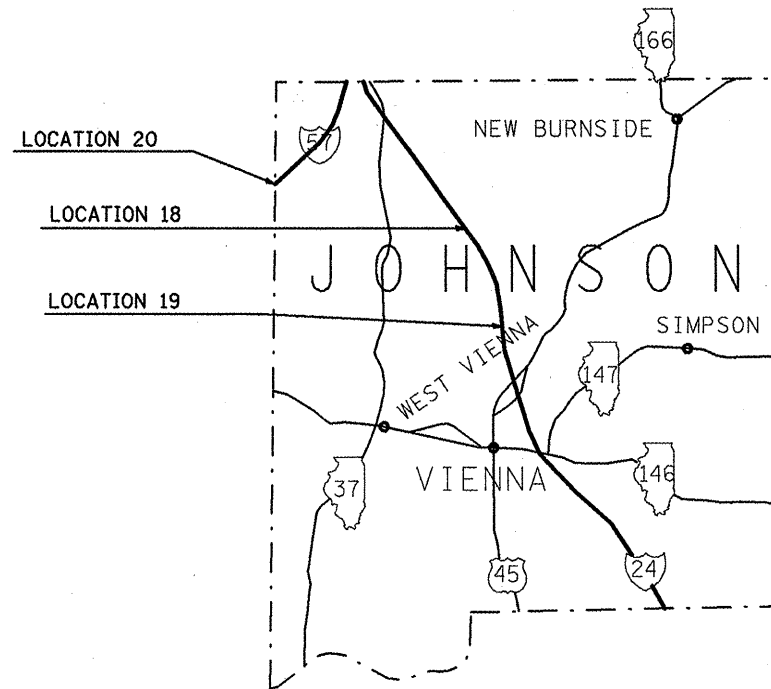
**STATE OF ILLINOIS**  
**DEPARTMENT OF TRANSPORTATION**

**LOCATION MAPS**

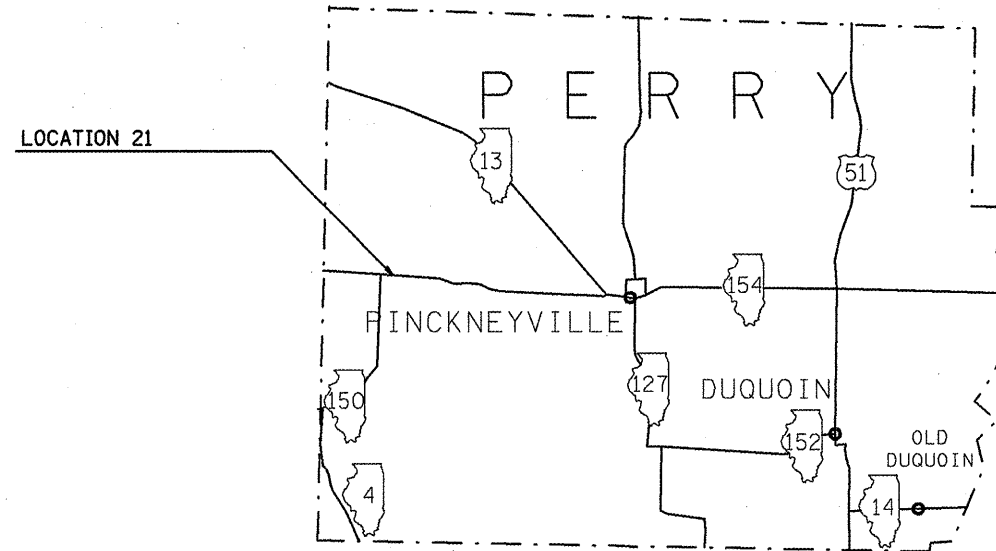
SCALE:	SHEET NO. OF SHEETS	STA. TO STA.
--------	---------------------	--------------

F.A. RTE.	SECTION	COUNTY	TOTAL SHEETS	SHEET NO.
VAR D9 GUARDRAIL REPAIR FY08-1		VARIOUS	10	7
<b>CONTRACT NO. 78061</b>				
FED. ROAD DIST. NO. ILLINOIS FED. AID PROJECT				

## LOCATION MAPS



LOCATION 18: EB I24 MP 8.4 DRIVING LANE, REPLACE TYPE 1 SPECIAL  
 LOCATION 19: WB I24 MP 11.9, REPLACE TYPE 1 SPECIAL  
 LOCATION 20: NB I57 AT GOREVILLE EXIT, REPLACE TYPE 1 SPECIAL



LOCATION 21: IL 154 EB JUST EAST OF IL 150, REPLACE TYPE 1 SPECIAL

FILE NAME =  
 e:\projects\78061\78061msc.dgn

USER NAME = krenzjo  
 PLOT SCALE = 100.0000' / IN.  
 PLOT DATE = 2/22/2008

DESIGNED - JCK	REVISED -
DRAWN - JCK	REVISED -
CHECKED -	REVISED -
DATE -	REVISED -

**STATE OF ILLINOIS  
 DEPARTMENT OF TRANSPORTATION**

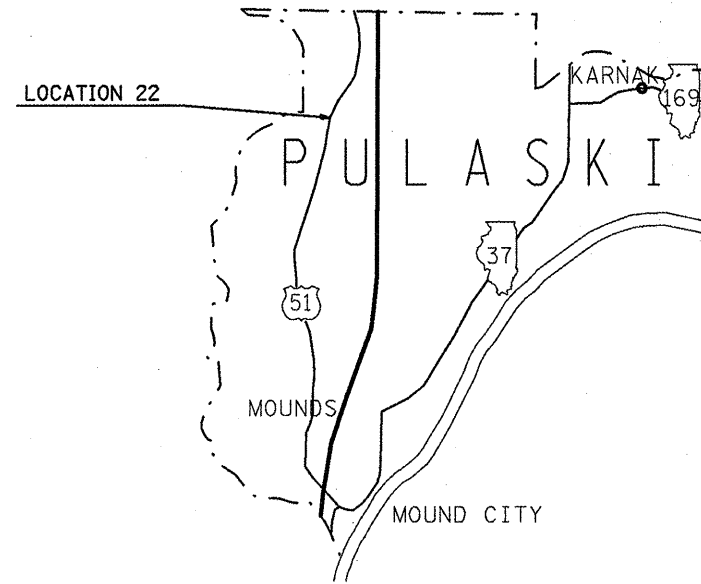
**LOCATION MAPS**

SCALE: SHEET NO. OF SHEETS STA. TO STA.

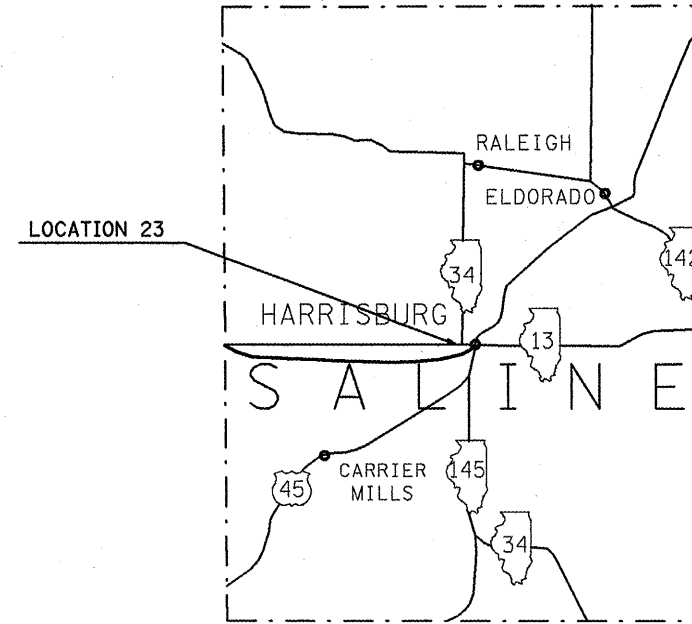
F.A. RTE.	SECTION	COUNTY	TOTAL SHEETS	SHEET NO.
VAR D9	GUARDRAIL REPAIR FY08-1	VARIOUS	10	8
<b>CONTRACT NO. 78061</b>				
FED. ROAD DIST. NO. ILLINOIS FED. AID PROJECT				



## LOCATION MAPS



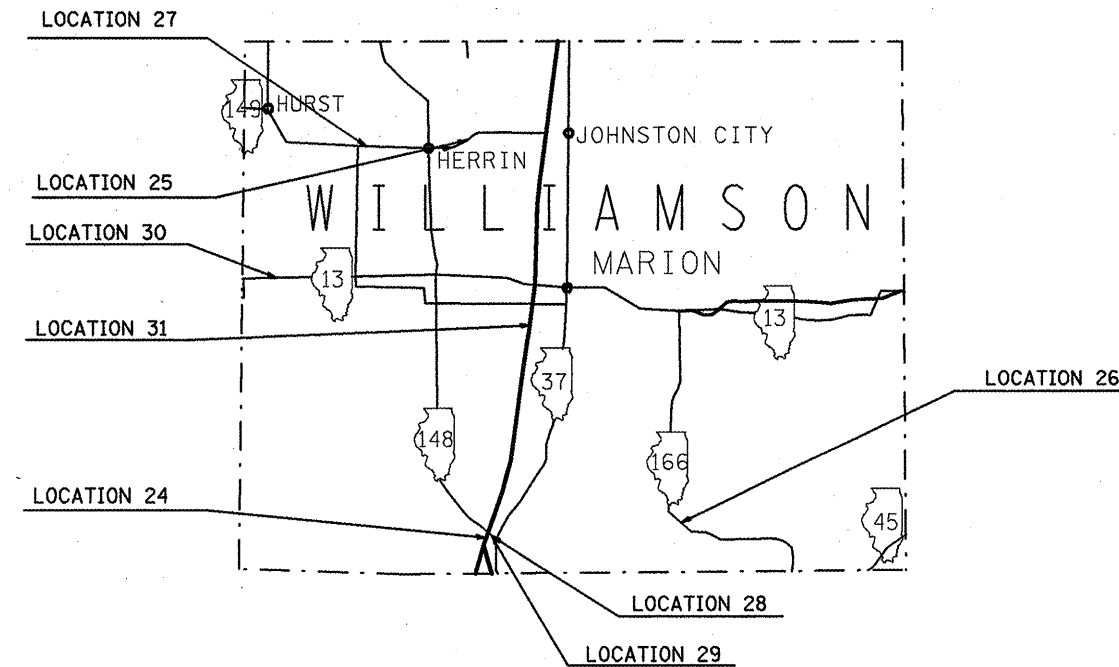
LOCATION 22: OLD US 51 AT SN 077-2007, REPLACE TYPE 1 SPECIAL



LOCATION 23: IL 13 IN HARRISBURG AT SN 083-2001, REPLACE GUARDRAIL ATTACHED TO STRUCTURE

FILE NAME = c:\projects\78061\78061msa.dgn	USER NAME = krenzjo	DESIGNED - JCK	REVISED -	<b>STATE OF ILLINOIS DEPARTMENT OF TRANSPORTATION</b>	<b>LOCATION MAPS</b>			F.A. RTE.	SECTION	COUNTY	TOTAL SHEETS	SHEET NO.
		DRAWN - JCK	REVISED -		SCALE:	SHEET NO.	OF	SHEETS	STA.	TO STA.	FED. ROAD DIST. NO.	ILLINOIS FED. AID PROJECT
		PLOT SCALE = 100,0000' / IN.	CHECKED -		REVISED -							
		PLOT DATE = 2/22/2008	DATE -		REVISED -							
											<b>CONTRACT NO. 78061</b>	

## LOCATION MAPS



- LOCATION 24: NB I57 BETWEEN IL 148 AND THE INTERSTATE SPLIT, REPLACE TYPE 1 SPECIAL
- LOCATION 25: HERRIN ROAD EAST OF BANDYVILLE RD AT SN 100-3009, REPLACE TYPE 1 SPECIAL
- LOCATION 26: IL 166 NORTH OF LAKE OF EGYPT RD, REPAIR TYPE 1 SPECIAL
- LOCATION 27: HERRIN/COLP ROAD JUST EAST OF COLP "T", REPLACE GUARDRAIL
- LOCATION 28: NB IL 148 AT I57 NB RAMP, REPLACE TYPE 1 SPECIAL
- LOCATION 29: SB IL 148 AT I57 NB RAMP, REPAIR TYPE 1 SPECIAL
- LOCATION 30: EB IL 13 AT CRAB ORCHARD LAKE, REPLACE GUARDRAIL
- LOCATION 31: SB I57 MP 52, REPLACE MEDIAN CABLE GUARDRAIL TERMINAL END

FILE NAME =	USER NAME = krenzjo	DESIGNED - JCK	REVISED -
ca\projects\78061\78061msc.dgn		DRAWN - JCK	REVISED -
	PLOT SCALE = 100.0000' / IN.	CHECKED -	REVISED -
	PLOT DATE = 2/22/2008	DATE -	REVISED -

**STATE OF ILLINOIS  
DEPARTMENT OF TRANSPORTATION**

### LOCATION MAPS

SCALE: SHEET NO. OF SHEETS STA. TO STA.

F.A. RTE.	SECTION	COUNTY	TOTAL SHEETS	SHEET NO.
VAR	D9 GUARDRAIL REPAIR FY08-1	VARIOUS	10	10
<b>CONTRACT NO. 78061</b>				
FED. ROAD DIST. NO. ILLINOIS FED. AID PROJECT				