
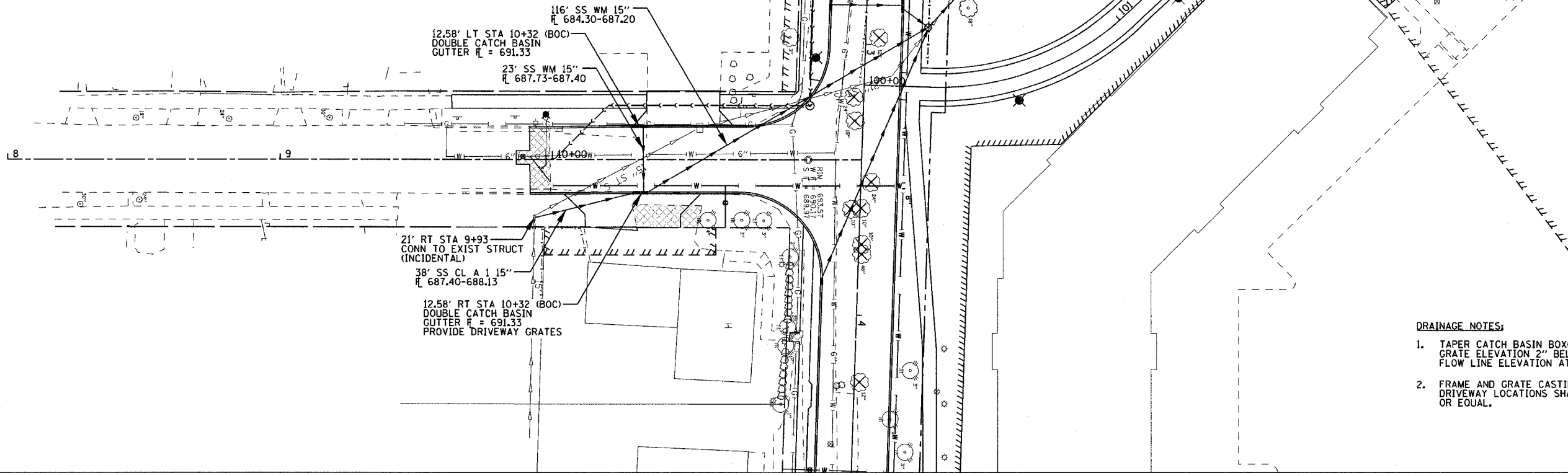


F.A. RTE.	SECTION	COUNTY	TOTAL SHEETS	SHEET NO.
	05-00174-00-BT	ROCK ISLAND	112	39
STA. 9+91.71		TO STA. 11+13.54		
FED. ROAD DIST. NO.		ILLINOIS FED. AID PROJECT		



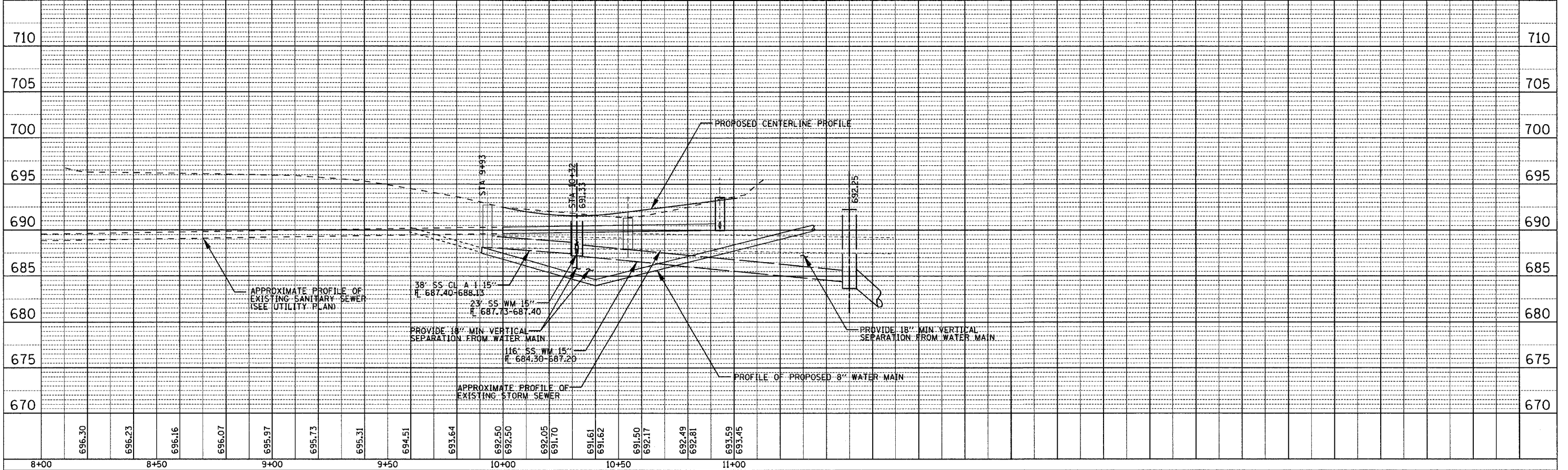
PLAN	DATE
SURVEYED	
PLOTTED	
CHECKED	
BY	
NOTE BOOK NO.	
DATE	



**DRAINAGE NOTES:**

1. TAPER CATCH BASIN BOXOUTS TO PROVIDE A GRATE ELEVATION 2" BELOW THE NORMAL GUTTER FLOW LINE ELEVATION AT THE FACE OF CURB.
2. FRAME AND GRATE CASTINGS FOR CATCH BASINS AT DRIVEWAY LOCATIONS SHALL BE NEENAH R-3290-A OR EQUAL.

PROFILE	DATE
SURVEYED	
PLOTTED	
CHECKED	
BY	
NOTE BOOK NO.	
DATE	



PLOT DATE = 8/20/05  
 FILE NAME = 85427.DWG  
 PLOT SCALE = 1/4" = 1'-0"  
 USER NAME = JWB

**37TH STREET DRAINAGE PLANS STA 9+91.71 TO 11+13.54**