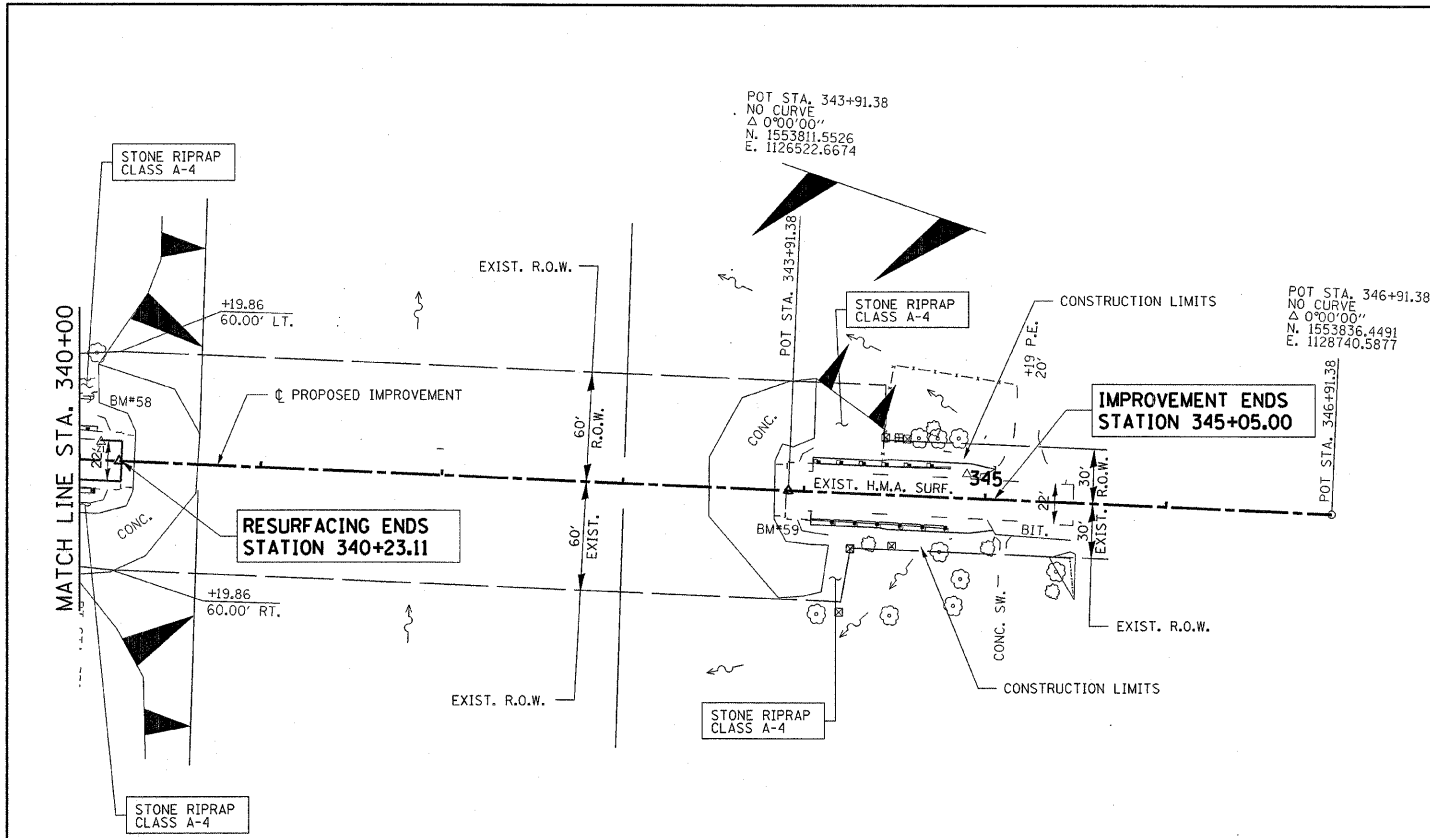


PLAN	SURVEYED	DATE
	PLOTTED	BY
	CHECKED	
	REVISIONS	
	NO. OF MAY CHECKED	
	CADD FILE NAME	
	NO.	

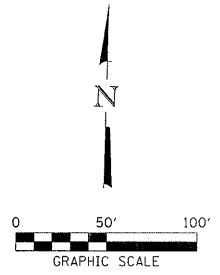


GUARDRAIL REMOVAL  
 LT. STA. 344+05.04 TO LT. STA. 344+80.33 = 75 FOOT  
 RT. STA. 344+05.04 TO RT. STA. 344+80.33 = 75 FOOT  
 TOTAL = 150 FOOT

TRAFFIC BARRIER TERMINAL 5A  
 LT. STA. 344+05.00 TO LT. STA. 344+18.25 = 1 EACH  
 RT. STA. 344+05.00 TO RT. STA. 344+18.25 = 1 EACH  
 TOTAL = 2 EACH


STEEL PLATE BEAM GUARDRAIL TYPE A  
 LT. STA. 344+18.25 TO LT. STA. 344+30.75 = 12.5 FOOT  
 RT. STA. 344+18.25 TO RT. STA. 344+30.75 = 12.5 FOOT  
 TOTAL = 25.0 FOOT

TRAFFIC BARRIER TERMINAL TYPE 1, SPECIAL TANGENT  
 LT. STA. 344+30.75 TO LT. STA. 344+80.75 = 1 EACH  
 RT. STA. 344+30.75 TO RT. STA. 344+80.75 = 1 EACH  
 TOTAL = 2 EACH



CENTER LINE COORDINATES		
LOCATION	NORTHING	EASTING
P.O.T. STA. 191+38.30	1553393.1507	1113194.6008
P.I. STA. 217+93.49	1553484.2895	1115848.2287
P.I. STA. 244+47.54	1553572.1940	1118500.8241
P.I. STA. 271+41.06	1553655.5119	1121193.0581
P.I. STA. 298+16.54	1553739.0864	1123867.2252
P.O.T. STA. 324+72.97	1553811.5526	1126522.6674
P.I. STA. 337+75.16	1553847.0758	1127824.3761
P.O.T. STA. 343+91.38	1553839.9284	1128440.6079
P.O.T. STA. 346+91.38	1553836.4491	1128740.5877

PROFILE	SURVEYED	DATE
	PLOTTED	BY
	CHECKED	
	REVISIONS	
	NO. OF MAY CHECKED	
	STRUCTURE NOTATION CHRG	
	NO.	



FILE NAME = 46001-shr-pp24.dgn	USER NAME =	DESIGNED -	REVISED -
		DRAWN -	REVISED -
	PLOT SCALE =	CHECKED -	REVISED -
	PLOT DATE = 3/13/2008	DATE -	REVISED -

STATE OF ILLINOIS  
 DEPARTMENT OF TRANSPORTATION

**HLR** HAMPTON, LENZINI & RENWICK, INC.  
 CIVIL & STRUCTURAL ENGINEERS  
 LAND SURVEYORS

PLAN & PROFILE  
 F.A.S. 321 /C.H. 4

F.A.S.	SECTION	COUNTY	TOTAL SHEETS	SHEET NO.
321	05-00057-02-RS	IROUOIS	100	17
CONTRACT NO. 87322				
FED. ROAD DIST. NO. ILLINOIS FED. AID PROJECT				

SCALE: SHEET NO. OF SHEETS STA. TO STA.