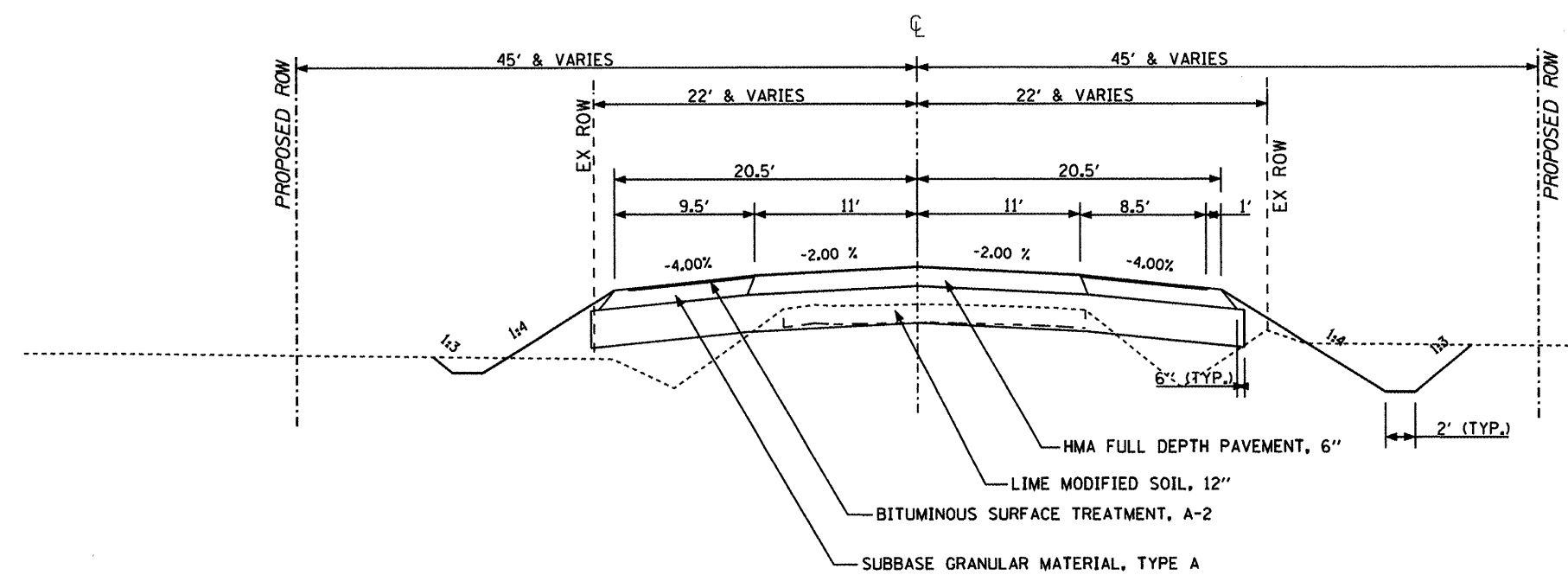
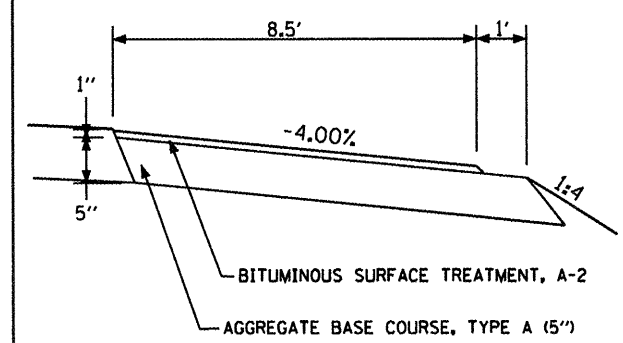


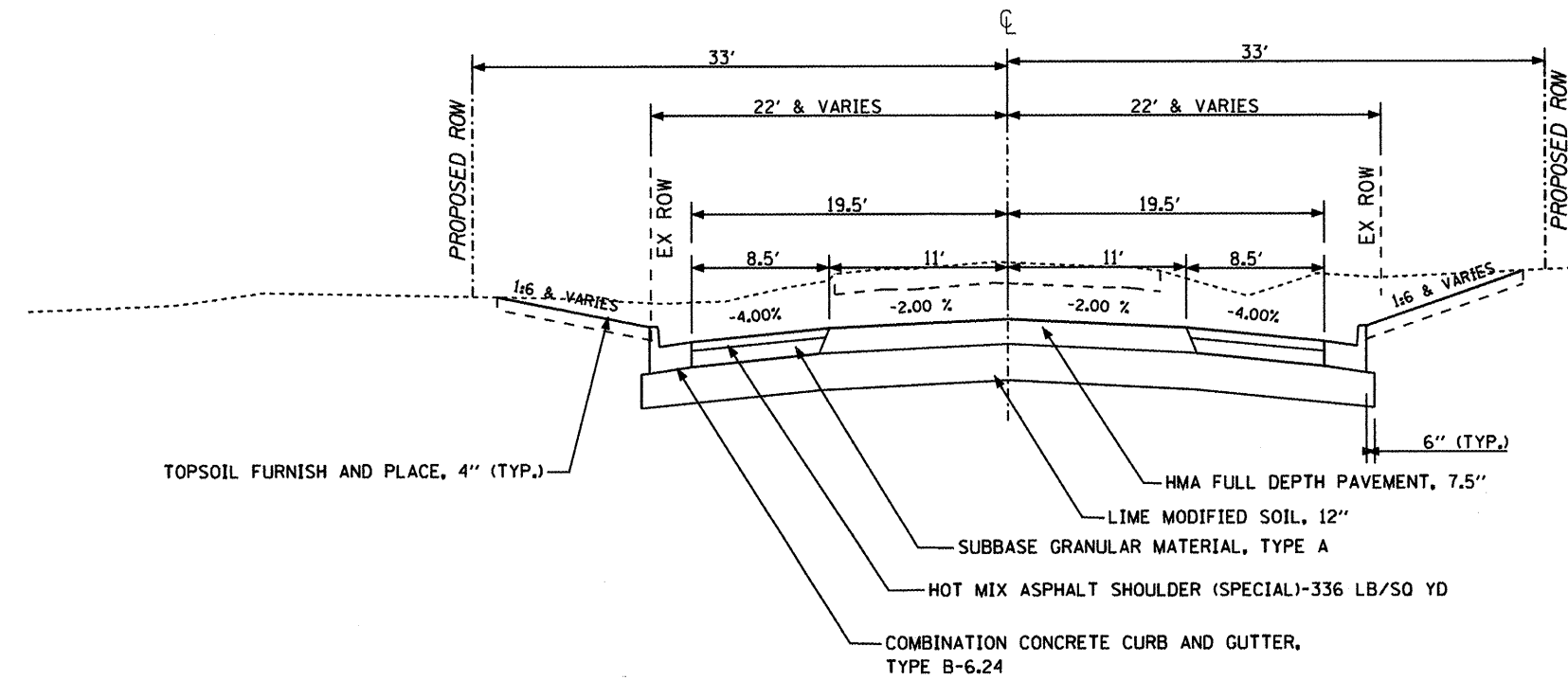
ROUTE NO.	SECTION	COUNTY	TOTAL SHEETS	SHEET NO.
FAS 666	99-0080-00-RP	DOUGLAS	279	14
FEDERAL DIST. NO.	ILLINOIS	PROJECT	C-95-323-07	



TYPICAL IMPROVED SHOULDER DETAIL
(ALL LOCATIONS WITH IMPROVED A-2 SURFACE)



FAS 666 (CH 11)
PROPOSED TYPICAL SECTION
STA. 21+00.00 TO STA. 110+47.37
STA. 116+78.30 TO STA. 161+72.00
STA. 163+04.00 TO STA. 229+81.65



NOTE: TRANSITION HMA FULL DEPTH PAVEMENT:
FROM 6" @ STA 109+00 TO 7 1/2" @ STATION 109+25
FROM 7 1/2" @ STA 117+00 TO 6" @ STA 117+25

NOTE: COMBINATION CURB & GUTTER, B6.24
TERMINATES AT STATION 116+78.30, LT
& STATION 116+61.28, RT.

FAS 666 (CH 11)
PROPOSED TYPICAL SECTION
STA. 110+47.37 TO STA. 116+78.30

PROPOSED TYPICAL SECTIONS		
Revisions	Surveyed: DLE	FAS ROUTE 666 (CH11 - 200N)
1	Designed: JEC	DOUGLAS COUNTY
2	Drawn: JEC	
3	Checked: ---	
4	Approved: ---	
5		
6		
7		
Job No.: NA	Date: 5/2007	DOUGLAS COUNTY HIGHWAY DEPARTMENT TUSCOLA, ILLINOIS