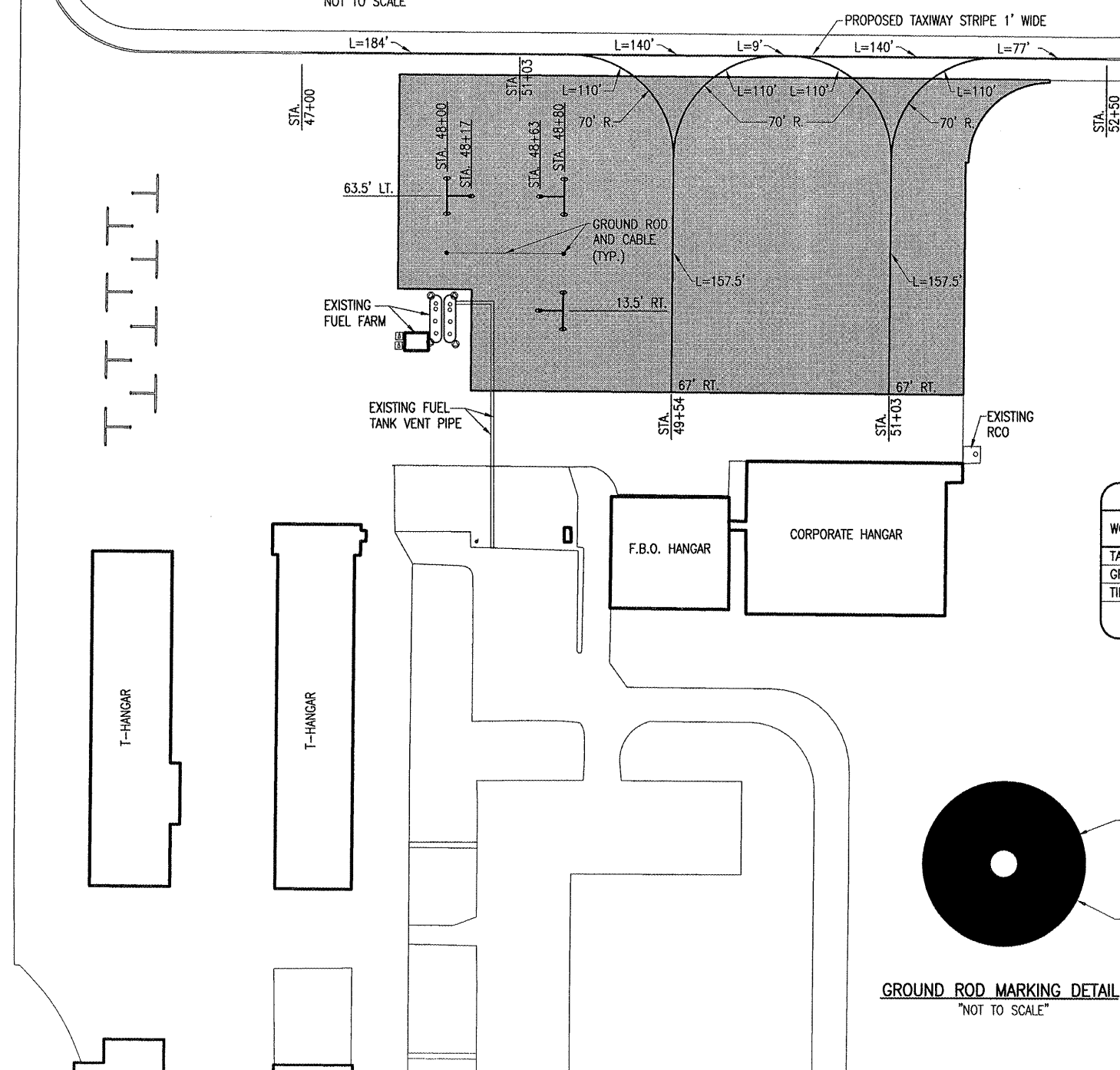


- LEGEND**
- EXISTING PAVEMENT
 - PROPOSED IMPROVEMENTS
 - EXISTING BUILDING
 - EXISTING UNDERGROUND FUEL TANK
 - EXISTING MARKING
 - PROPOSED MARKING
 - EXISTING BEACON
 - EXISTING FUEL PUMP
 - EXISTING FUEL MONITORING WELL
 - EXISTING WIND TEE
 - PROPOSED TIE-DOWN



620-PAVEMENT MARKING-WATERBORNE NOTES

THE PAVEMENT MARKING-WATERBORNE (620) SHALL BE PLACED IN ACCORDANCE WITH ITEM 620 "PAVEMENT MARKING" AS STATED ON PAGE 77 OF THE SUPPLEMENTAL SPECIFICATIONS AND RECURRING SPECIAL PROVISIONS, ADOPTED JULY 1, 2004.

THIS ITEM SHALL CONSIST OF TAXIWAY CENTERLINE, GROUND ROD, AND TIEDOWN MARKING IN ACCORDANCE WITH THESE SPECIFICATIONS AND AT THE LOCATIONS SHOWN ON THE CONSTRUCTION PLANS. ALL MARKING WILL BE YELLOW IN COLOR WITH A 6-IN BLACK BORDER. THE PROPOSED PAVEMENT MARKING WILL BE APPLIED IN TWO APPLICATIONS.

ANY MATERIAL DELIVERED THAT FAILS TO MEET THE SPECIFICATIONS SHALL BE DISPOSED OF BY THE VENDOR AND IMMEDIATELY REPLACED WITH ACCEPTABLE MATERIAL ENTIRELY AT THE VENDOR'S EXPENSE, INCLUDING HANDLING AND TRANSPORTATION CHARGES.

ALL CURING COMPOUND WILL BE CLEANED FROM CONCRETE PAVEMENT PRIOR TO APPLYING PAINT. NO EXCEPTIONS.

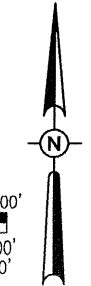
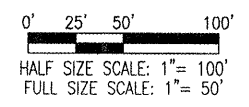
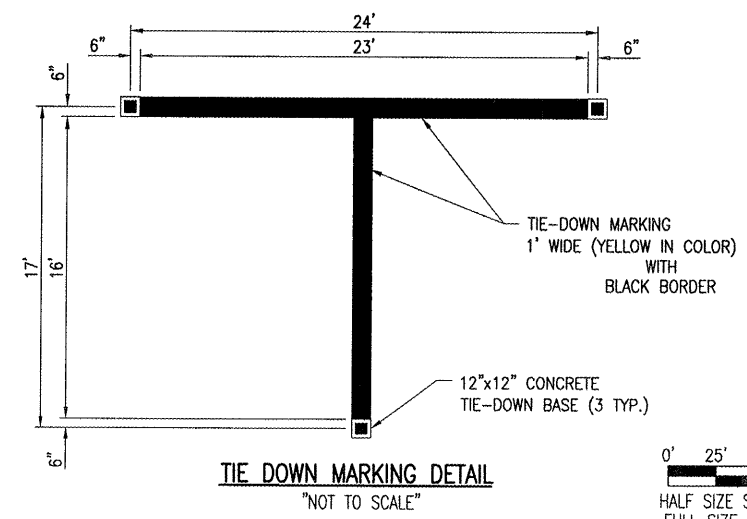
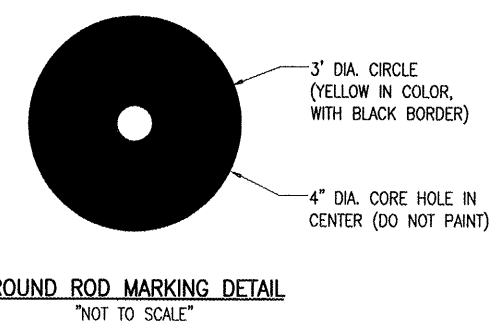
ALL PROPOSED MARKING WILL BE COMPLETED IN ACCORDANCE WITH THE DETAILS SHOWN ON THE CONSTRUCTION PLANS.

GLASS BEADS SHALL BE REQUIRED ONLY ON THE SECOND APPLICATION OF YELLOW MARKING.

CUT-OFF SHEETS WILL BE REQUIRED TO INSURE STRAIGHT EDGES.

THE PROPOSED MARKING WILL BE PAID FOR UNDER ITEM:
 AR620520 PAVEMENT MARKING-WATERBORNE ___ PER S.F.
 AR620525 PAVEMENT MARKING-BLACK BORDER ___ PER S.F.

PAVEMENT MARKING QUANTITIES				
WORK ITEM	YELLOW AREA	BLACK AREA	AS-BUILT YELLOW	AS-BUILT BLACK
TAXIWAY CENTERLINE STRIPE	1305	1307		
GROUND ROD MARKING	14	11		
TIEDOWN MARKING	117	116		
TOTAL	1,436	1,434		



DATE	REVISION	BY

MACOMB MUNICIPAL AIRPORT
 MACOMB, ILLINOIS
 A.I.P. PROJ.: 3-17-0064-B16
 I.L. PROJ.: MOB-3798

FILE Project No. 08A0004D_0800	RAW	03/11/08
Filename R-15\MRK.DWG	BAK	03/11/08
Scale 1" = 30'	CAH	04/24/08
Date 03/11/08		
LAYOUT		
DRAWN		
REVIEWED		

Hanson Professional Services Inc.
 1525 South St. Ste. 200
 Springfield, Illinois 62708-2886
 Offices Nationwide

CONSTRUCT
 RAMP EXPANSION
 PROPOSED
 MARKING
 PLAN