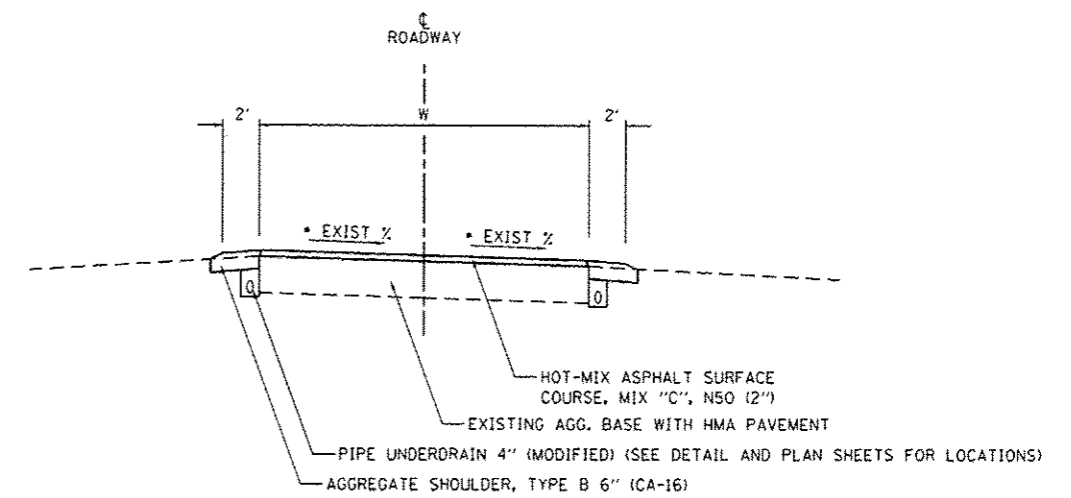


ROADWAY - TYPICAL #9

- OAK: POTAWATOMI CAMPGROUND ROAD TO LOOP INTERSECTION
CAMPSITE 2 TO CAMPSITE 24
CAMPSITE 26 TO CAMPSITE 31
- HAWTHORN: POTAWATOMI CAMPGROUND ROAD TO LOOP INTERSECTION
CAMPSITE 2 TO CAMPSITE 16
CAMPSITE 22 TO CAMPSITE 29
CAMPSITE 33 TO LOOP INTERSECTION
- OSAGE: POTAWATOMI CAMPGROUND ROAD TO CAMPSITE 1
CAMPSITE 11 TO LOOP INTERSECTION
- HICKORY: POTAWATOMI CAMPGROUND ROAD TO CAMPSITE 2
CAMPSITE 16 TO POTAWATOMI CAMPGROUND ROAD

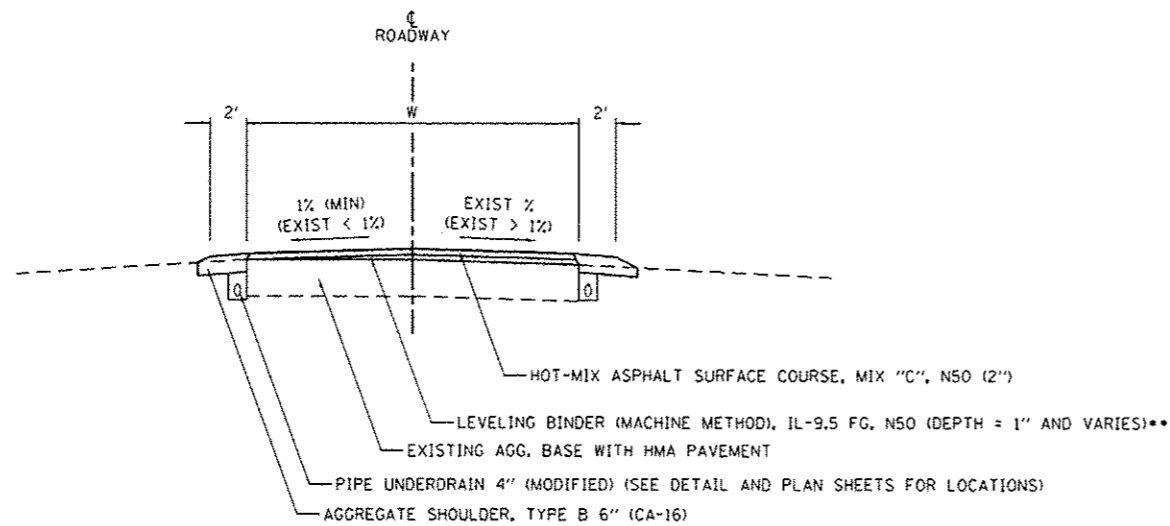
• WHEN EXISTING SLOPE IS LESS THAN 1%, USE CROSS SLOPE CORRECTION



ROADWAY - TYPICAL #11

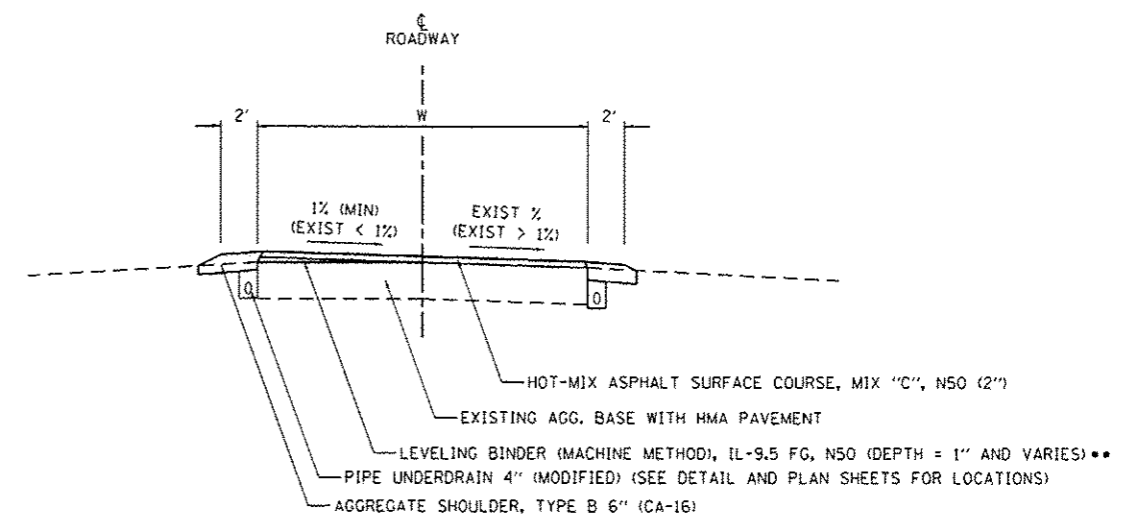
- OAK: CAMPSITE 24 TO CAMPSITE 26
- HAWTHORN: CAMPSITE 16 TO CAMPSITE 20
- OSAGE: CAMPSITE 8 TO CAMPSITE 11
- HICKORY: CAMPSITE 12 TO CAMPSITE 14

• WHEN EXISTING SLOPE IS LESS THAN 1%, USE CROSS SLOPE CORRECTION



ROADWAY - TYPICAL #10 (CROSS SLOPE CORRECTION)

•• HOT-MIX ASPHALT SURFACE COURSE, MIX "C", N50 - WHEN DEPTH IS LESS THAN 1/2"



ROADWAY - TYPICAL #12 (CROSS SLOPE CORRECTION)

•• HOT-MIX ASPHALT SURFACE COURSE, MIX "C", N50 - WHEN DEPTH IS LESS THAN 1/2"

NOTE: 1. SEE PLAN SHEETS FOR ROADWAY WIDTHS
2. ROADWAY CROSS SLOPE TRANSITIONS SHALL BE ACCOMPLISHED OVER 50'

FILE NAME : L:\100T\1106610\10D\17\10-00\CAAD_Sheets\146302.sht Typical.dgn	USER NAME : Brad Danner	DESIGNED - MJO	REVISED -
PLT SCALE : 10.0000 1/16"	CHECKED - BJD	DATE - 3/28/2014	REVISED -
Sheet 3	PLT DATE : 3/28/2014	DATE - 3/28/2014	REVISED -

**STATE OF ILLINOIS
DEPARTMENT OF TRANSPORTATION**

**TYPICAL SECTIONS & PAVEMENT STRUCTURE DETAILS
KANKAKEE RIVER STATE PARK**

SCALE: N.T.S. SHEET 3 OF 7 SHEETS STA. TO STA.

F.A. RTE.	SECTION	COUNTY	TOTAL SHEETS	SHEET NO.
	PARK ROADS		69	14
• WILL AND KANKAKEE			CONTRACT NO. 46302	
ILLINOIS FED. AID PROJECT				