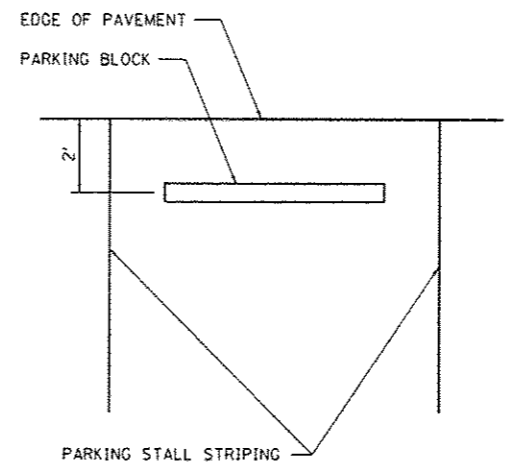
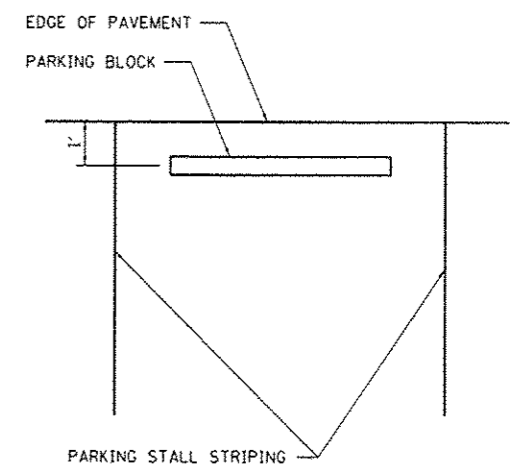


**HANDICAP PARKING STRIPING**



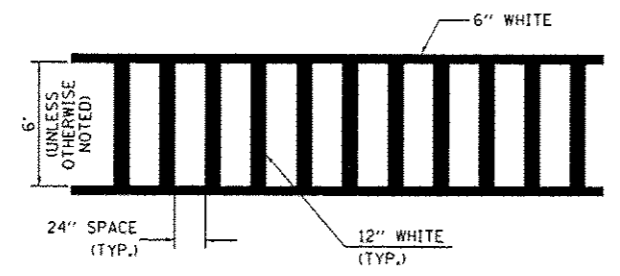
**PARKING BLOCK ORIENTATION #1**

ISLAND VIEW  
POTAWATOMI SHOWER BUILDING



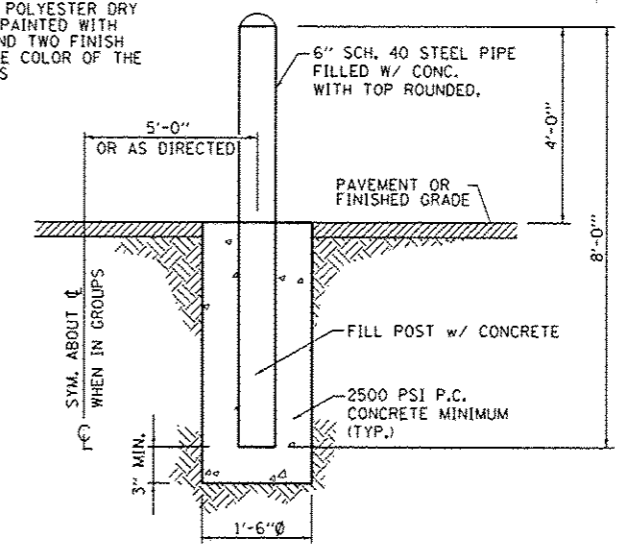
**PARKING BLOCK ORIENTATION #2**

BLUEBIRD  
FORESTER  
HICKORY HILL



**TYPICAL SPACING DETAIL FOR CROSSWALKS**

**NOTE:**  
BOLLARDS SHALL BE POLYESTER DRY POWDER COATED OR PAINTED WITH ONE PRIMER COAT AND TWO FINISH COATS TO MATCH THE COLOR OF THE FOLD DOWN BOLLARDS



**BOLLARD DETAIL**

N.T.S.

FILE NAME : L:\DOT\118GG10\WD.1710\aw\CA00.Sheets\046302.sht Details.dgn	USER NAME : Fred Downen	DESIGNED - MJO	REVISED -
		DRAWN - RAH	REVISED -
		CHECKED - BJD	REVISED -
		DATE - 3/28/2014	REVISED -

STATE OF ILLINOIS  
DEPARTMENT OF TRANSPORTATION

PAVEMENT MARKING, PARKING BLOCK ORIENTATION, & BOLLARD DETAILS  
KANKAKEE RIVER STATE PARK

SCALE: N.T.S. SHEET 1 OF 1 SHEETS STA. TO STA.

F.A. RTE.	SECTION	COUNTY	TOTAL SHEETS	SHEET NO.
	PARK ROADS	*	69	60
* WILL AND KANKAKEE			CONTRACT NO. 46302	
ILLINOIS FED. AID PROJECT				