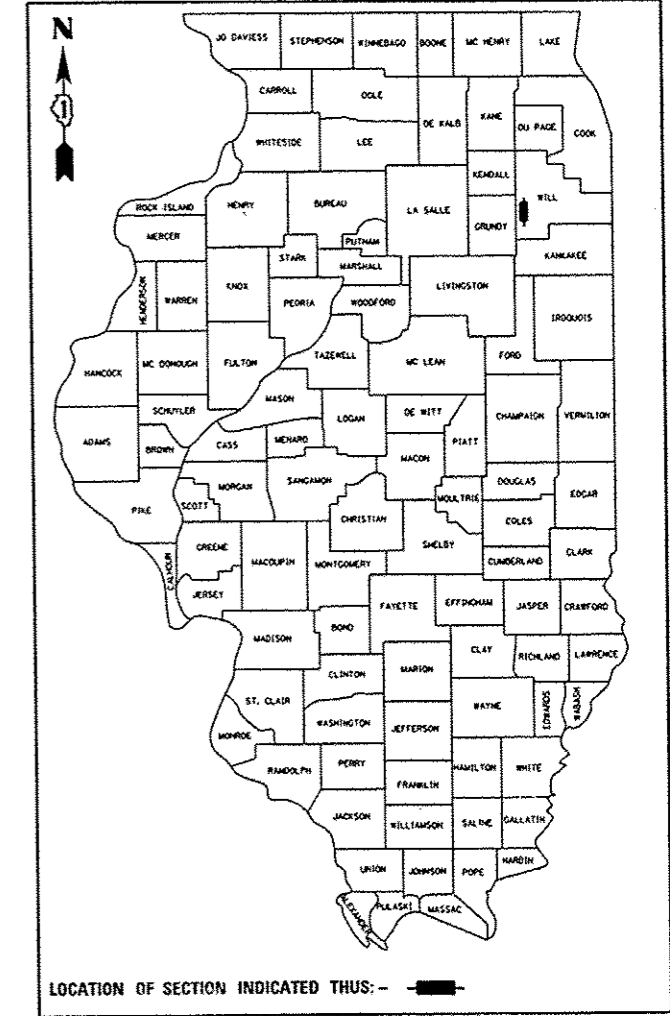


F.A.I. RTE.	SECTION	COUNTY	TOTAL SHEETS	SHEET NO.
55	99-IAC-2	WILL	102	1

ILLINOIS CONTRACT NO. 60P51
 * 102 + 10 = 112

D-91-568-11



LOCATION OF SECTION INDICATED THIS: —

SA STRAND ASSOCIATES*
 1170 SOUTH HUBBOLD ROAD
 JOLIET, ILLINOIS 60431
 (815) 744-4200
 IDPRR NO. 184-001273

STATE OF ILLINOIS
 DEPARTMENT OF TRANSPORTATION
 DIVISION OF HIGHWAYS

SUBMITTED 9/24/13 2013
John F. ...
 DEPUTY DIRECTOR OF HIGHWAYS, REGION ENGINEER

May 9 2014
John D. Baranzoni, P.E.
 ENGINEER OF DESIGN AND ENVIRONMENT

May 9 2014
Omer Osman, P.E.
 DIRECTOR OF HIGHWAYS, CHIEF ENGINEER

PRINTED BY THE AUTHORITY OF THE STATE OF ILLINOIS

Rev 6-3-14

STATE OF ILLINOIS

DEPARTMENT OF TRANSPORTATION

DIVISION OF HIGHWAYS

PROPOSED HIGHWAY PLANS

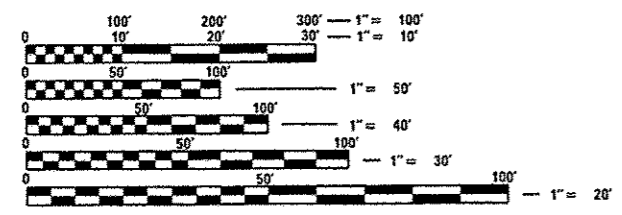
FAU 4301 (FAI 55-1-55 E. FRONTAGE RD.)
 SECTION 99-IAC-2
 I-55 AT ARSENAL ROAD INTERCHANGE
 NORTHBOUND FRONTAGE ROAD
 RECONSTRUCTION AND WIDENING
 PROJECT: *ACM-4301 (001)*
 WILL COUNTY
 C-91-568-11

SUBSURFACE UTILITY ENGINEERING (S.U.E.)
 UTILIZED ON THIS PROJECT

FOR INDEX OF SHEETS, SEE SHEET NO. 2

PROJECT IS LOCATED IN UNINCORPORATED WILL COUNTY

DESIGN DESIGNATION:
 ADT 35,900(10) STRATEGIC REGIONAL ARTERIAL (SRA) 22.47 (JPCP-20)
 CLASS I TRUCK ROUTE
 DESIGN SPEED: 50 MPH

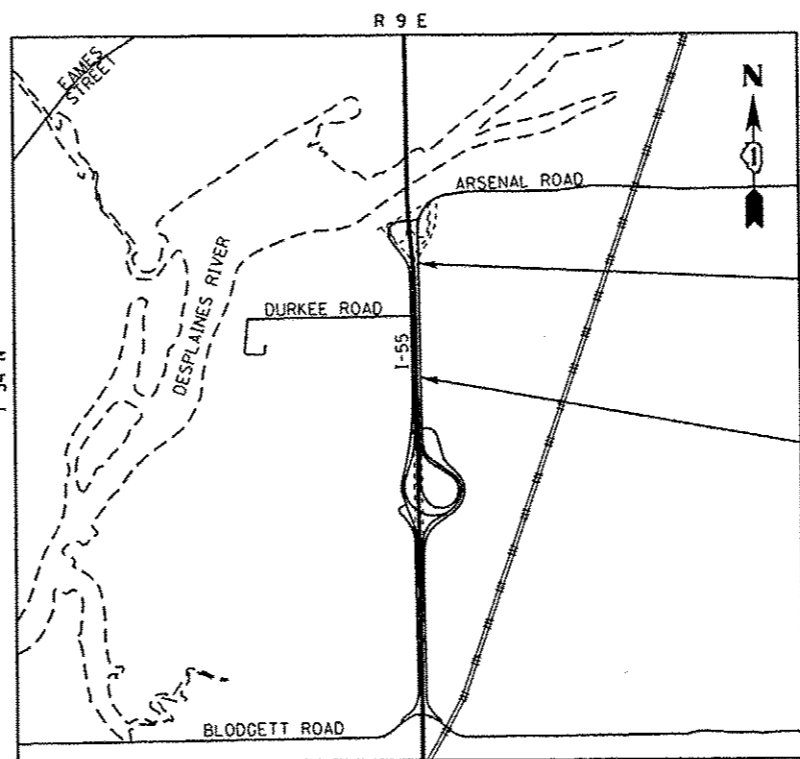


FULL SIZE PLANS HAVE BEEN PREPARED USING STANDARD ENGINEERING SCALES. REDUCED SIZED PLANS WILL NOT CONFORM TO STANDARD SCALES. IN MAKING MEASUREMENTS ON REDUCED PLANS, THE ABOVE SCALES MAY BE USED.

J.U.L.I.E.
 JOINT UTILITY LOCATION INFORMATION FOR EXCAVATION
 1-800-892-0123
 OR 811

PROJECT MANAGER: HELEN PAZON, P.E. (IDOT) (847) 705-4523

CONTRACT NO. 60P51



LOCATION MAP
 SCALE= 1:2400

LENGTH OF PROJECT
 ARSENAL ROAD = 3,252.95 FT = 0.616 MI
 GROSS AND NET LENGTH = 3,252.95 FT = 0.616 MI

END IMPROVEMENT
 STA 952+75.00 @ ARSENAL RD

BEGIN IMPROVEMENT
 STA 920+22.05 @ ARSENAL ROAD

Marc A. Grigas
 PROFESSIONAL ENGINEER OF ILLINOIS
 9/19/13
 11/30/13
 MARC A. GRIGAS, P.E.

8/19/2013 10:16:37 AM S:\JULIUS\60P51\60P51-1-SU-CONV-001.dgn