







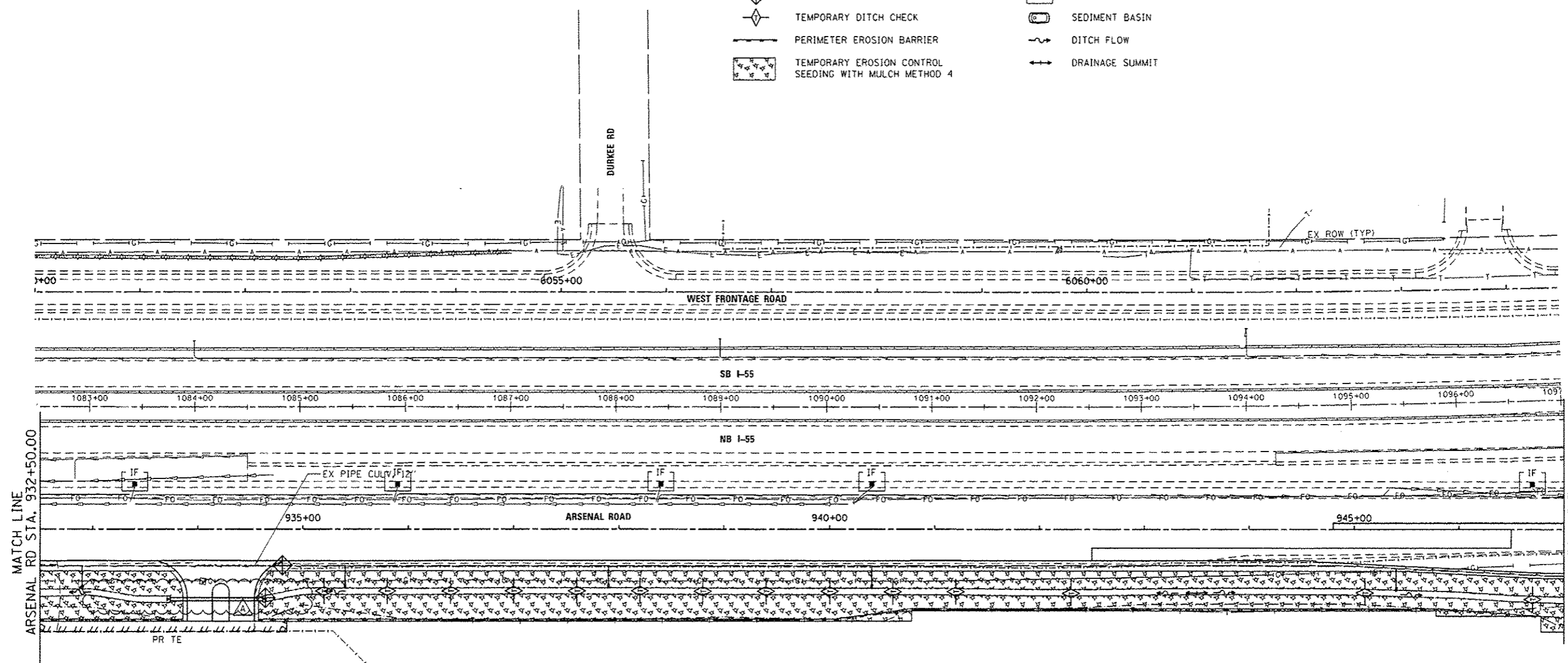


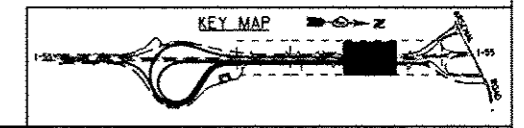


**EROSION CONTROL LEGEND**

-  INLET AND PIPE PROTECTION
-  TEMPORARY DITCH CHECK
-  PERIMETER EROSION BARRIER
-  TEMPORARY EROSION CONTROL SEEDING WITH MULCH METHOD 4
-  INLET FILTER
-  SEDIMENT BASIN
-  DITCH FLOW
-  DRAINAGE SUMMIT



FILE NAME: S:\JDA\15202-6399\6345\Micro\CADD Sheets\016(PS)-SH-EP0302.dgn



**SA STRAND ASSOCIATES**  
 1170 SOUTH HOBDLY ROAD  
 JOLIET, ILLINOIS 60431  
 (815) 744-4200

USER NAME: B11P  
 MODEL NAME: Default  
 PLOT SCALE: 1/80,000' / in.  
 PLOT DATE: 5/27/2014

DESIGNED -	MAG	REVISED -	
DRAWN -	JKP/DJW	REVISED -	
CHECKED -	BMA	REVISED -	
DATE -	12-5-12	REVISED -	

**STATE OF ILLINOIS  
 DEPARTMENT OF TRANSPORTATION**

**TEMPORARY SEDIMENT & EROSION CONTROL**

SCALE: 1"=50'    SHEET 2 OF 3 SHEETS    STA. 932+50.00 TO STA. 947+00.00

F.A.J. RTE.	SECTION	COUNTY	TOTAL SHEETS	SHEET NO.
55	99-IAC-2	WILL	102	39
CONTRACT NO. 60P51			ILLINOIS FED. AID PROJECT	