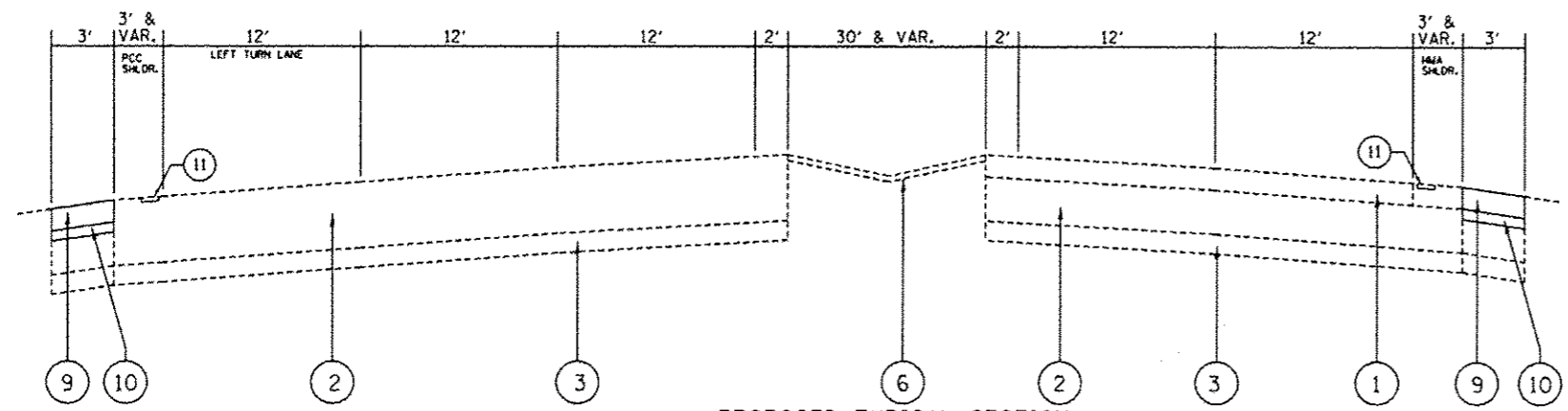


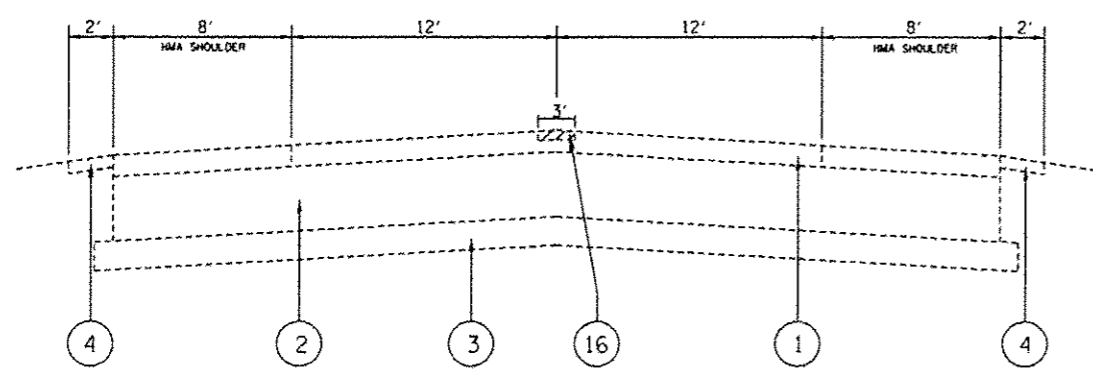
EXISTING TYPICAL SECTION  
STA. 207+18 TO 213+83



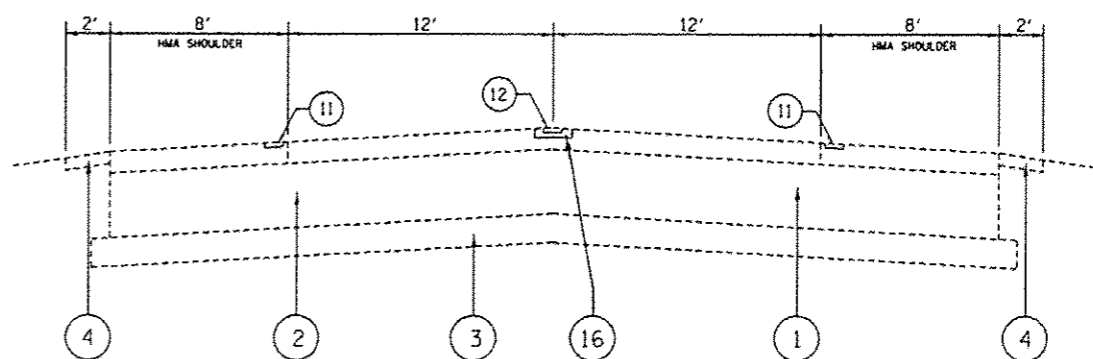
PROPOSED TYPICAL SECTION  
STA. 207+18 TO 213+83

**LEGEND:**

- ① EXIST. BITUMINOUS SURFACE, ±6"
- ② EXIST. P.C.C. PAVEMENT, ±9"
- ③ EXIST. STABILIZED SUB-BASE
- ④ EXIST. AGGREGATE SHOULDERS
- ⑤ EXIST. GUARDRAIL
- ⑥ EXIST. GRASS MEDIAN
- ⑦ EXIST. BARRIER MEDIAN
- ⑧ EXIST. RUMBLE STRIPS
- ⑨ PROP. HOT-MIX ASPHALT SHOULDER, 8"
- ⑩ PROP. SUB-BASE GRANULAR MATERIAL, TYPE B, 4"
- ⑪ PROP. SHOULDER RUMBLE STRIPS (8" WIDE)
- ⑫ PROP. CENTERLINE RUMBLE STRIPS (16" WIDE)
- ⑬ PROP. GRADING AND SHAPING SHOULDERS (WHERE NECESSARY)
- ⑭ PROP. AGGREGATE WEDGE SHOULDERS, TYPE B (WHERE NECESSARY)
- ⑮ PROP. STEEL PLATE BEAM GUARDRAIL
- ⑯ PROP. PARTIAL DEPTH REMOVAL, 3"
- ⑰ PROP. PARTIAL DEPTH PATCHING
- ▨ DENOTES ITEMS TO BE REMOVED



EXISTING TYPICAL SECTION  
STA. 238+21 TO 250+92



PROPOSED TYPICAL SECTION  
STA. 238+21 TO 250+92

*Rev. sheet 6-3-14*

FILE NAME: \\pwwork\pwwork\steeppa\02369602-0148	USER NAME: steeppa	DESIGNED: [ ]	REVISED: [ ]	<b>STATE OF ILLINOIS DEPARTMENT OF TRANSPORTATION</b>	<b>EXISTING AND PROPOSED TYPICAL SECTIONS</b>		F.A.P. RTE. 305	SECTION 2013-046 SR	COUNTY MC HENRY	TOTAL SHEETS 44	SHEET NO. 8	
					FAP 305/US 14 (NORTHWEST HWY.)--BUNKER HILL RD. TO IL 47 (EASTWOOD DR.)				CONTRACT NO. 60W91			
					SCALE: [ ]		SHEET NO. 1 OF 1 SHEETS		STA. [ ] TO STA. [ ]		FED. ROAD DIST. NO. 1 ILLINOIS FED. AID PROJECT	