

F.A.I. R.T.E.	SECTION	COUNTY	TOTAL SHEETS	SHEET NO.
55	99-2HB-31-3	WILL	87	1
ILLINOIS CONTRACT NO.			60X60	

FOR INDEX OF SHEETS, SEE SHEET NO. 2

PROJECT LOCATED IN UNINCORPORATED CHANNAHON AND WILMINGTON TOWNSHIPS

**DESIGN/POSTED SPEED**

BLODGETT RD: DESIGN & POSTED SPEED LIMIT: 45 MPH  
 FAI 55: DESIGN SPEED: 70 MPH, POSTED SPEED: 65 MPH

**TRAFFIC DATA**

BLODGETT ROAD ADT: 1150 (2012)  
 FAI 55 ADT: 53,800 (2011)

**DESIGN DESIGNATION**

BLODGETT RD: RURAL LOCAL ROAD  
 FAI 55: INTERSTATE

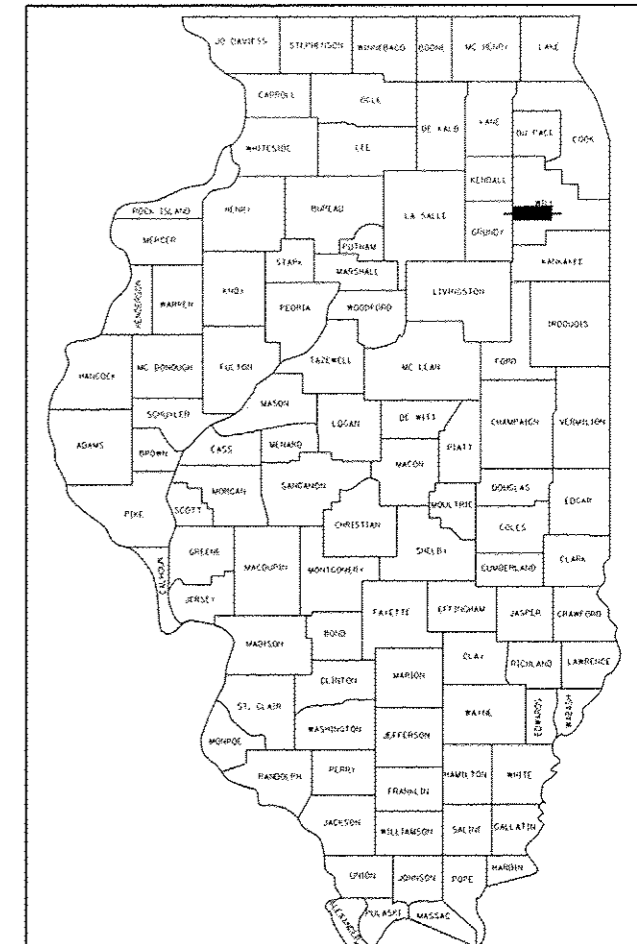
**PROJECT DESCRIPTION**

THIS PROJECT INCLUDES: THE DEMOLITION OF THE EXISTING BLODGETT ROAD BRIDGE OVER FAI 55; THE REPLACEMENT OF THE BLODGETT ROAD OVER GRANT CREEK BRIDGE DECK; AND CONSTRUCTION OF EMERGENCY ACCESSES.

STATE OF ILLINOIS  
 DEPARTMENT OF TRANSPORTATION  
 DIVISION OF HIGHWAYS  
**PROPOSED  
 HIGHWAY PLANS**

F.A.I. ROUTE 55 (INTERSTATE-55)  
 AT BLODGETT ROAD AND  
 BLODGETT ROAD OVER GRANT CREEK  
 SECTION 99-2HB-31-3  
 PROJECT: ACNHPP-ACF-0055(407)  
 BRIDGE REMOVAL & BRIDGE REHABILITATION  
 WILL COUNTY

D-91-148-14



LOCATION OF SECTION INDICATED THUS: - [rectangle] -

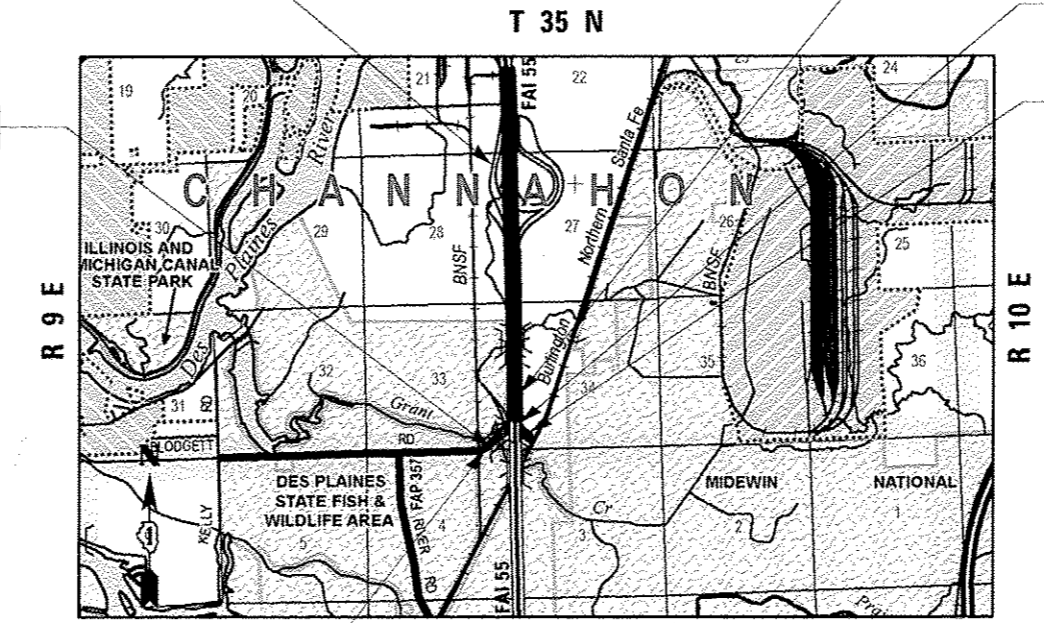
EMERGENCY ACCESS  
 RAMP C STA. 2013 + 90.74

EXISTING TEMPORARY  
 EMERGENCY ACCESS  
 FAI 55 STA. 1408 + 91.74

EXIST SN 099-0182

PROJECT BEGINS  
 BLODGETT ROAD  
 STA. 42 + 24.13

EXISTING SN 099-0181



C-91-148-14

T 35 N  
 LOCATION MAP  
 (N.T.S.)

GROSS LENGTH = 1755.87 FT. = 0.333 MILE  
 NET LENGTH = 1755.87 FT. = 0.333 MILE

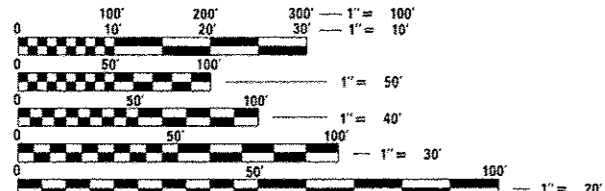
PROJECT ENDS  
 BLODGETT ROAD  
 STA. 59 + 80.00

KANLESH KUMAR  
 091-007210  
 LICENSED  
 STRUCTURAL  
 ENGINEER  
 STATE OF ILLINOIS  
 SIGNATURE: [Signature]  
 DATE: 06/07/2013  
 EXPIRES: 11/30/2014  
 FEES/FEES: \$1 Thru \$20

MALCOLM MICHAEL CURENT  
 062-038785  
 LICENSED  
 PROFESSIONAL  
 ENGINEER  
 STATE OF ILLINOIS  
 SIGNATURE: [Signature]  
 DATE: 10/15/13  
 EXPIRES: 11/30/14  
 FEES/FEES: All Other

STATE OF ILLINOIS  
 DEPARTMENT OF TRANSPORTATION  
 DIVISION OF HIGHWAYS  
 SUBMITTED January 20 20 14  
 John Putnam, Jr.  
 DEPUTY DIRECTOR OF HIGHWAYS, REGION ENGINEER  
 May 9 20 14  
 John J. Baranzelli, P.E.  
 ENGINEER OF DESIGN AND ENVIRONMENT  
 May 9 20 14  
 Omar Osman, P.E.  
 DIRECTOR OF HIGHWAYS, CHIEF ENGINEER

PRINTED BY THE AUTHORITY  
 OF THE STATE OF ILLINOIS



FULL SIZE PLANS HAVE BEEN PREPARED USING STANDARD ENGINEERING SCALES. REDUCED SIZED PLANS WILL NOT CONFORM TO STANDARD SCALES. IN MAKING MEASUREMENTS ON REDUCED PLANS, THE ABOVE SCALES MAY BE USED.

J.U.L.I.E.  
 JOINT UTILITY LOCATION INFORMATION FOR EXCAVATION  
 1-800-892-0123  
 OR 811

PROJECT MANAGER: HELEN G. PAZON  
 (847) 705-4523

CONTRACT NO. 60X60

**BLOOM**  
 COMPANIES, LLC  
 Infrastructure Innovation  
 and Ingenuity  
 600 W. Fulton Street  
 Suite 701  
 Chicago, Illinois 60661  
 Phone: (312) 876-9500  
 Fax: (312) 876-9600