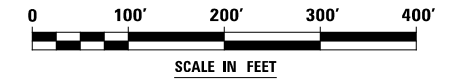
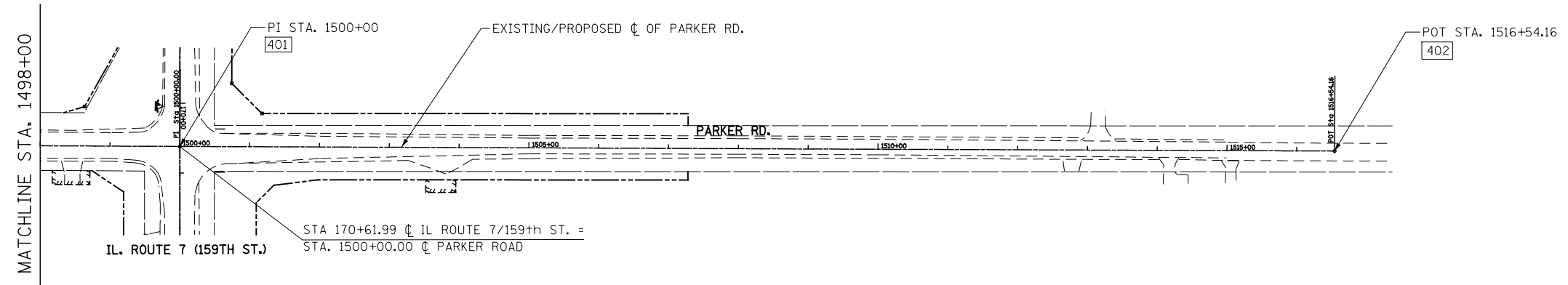
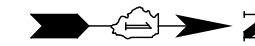


ALIGNMENT DATA

POT 400	N: 1795358.225 E: 1089338.124
PI 401	N: 1796910.668 E: 1089291.400
POT 402	N: 1798564.028 E: 1089239.932



FILE NAME : D:\60X92-shr-ATB-08-Parker.dgn

USER NAME = malberts	DESIGNED MEA	REVISED -
	DRAWN MEA	REVISED -
PLOT SCALE = 1:200.001	CHECKED PJO	REVISED -
PLOT DATE = 4/1/2014	DATE 3/11/2014	REVISED -

STATE OF ILLINOIS  
DEPARTMENT OF TRANSPORTATION

ALIGNMENT, BENCHMARKS, AND TIES  
PARKER ROAD

SCALE: AS SHOWN SHEET NO. 8 OF 20 SHEETS STA. TO STA.

F.A.P. RTE.	SECTION	COUNTY	TOTAL SHEETS	SHEET NO.
351	536-R-1	WILL/COOK	207	21
CONTRACT NO. 60X92				
ILLINOIS FED. AID PROJECT				