PART OF SECTION 13, 14, 23 AND 24, T36N, R11E, OF THE 3RD PM, WILL COUNTY, ILLINOIS

RECOVERY TIE DATA

F.A.P. 351 IL 7 (159th STREET) RIGHT OF WAY CORNER RECOVERY TIES

PARCEL 1JD0200-B

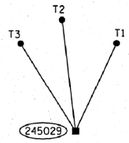

TIE	DISTANCE	DESCRIPTION
T1	35.68'	960
T2	41.52'	960
T3	38.04'	960

PARCEL 1JD0213

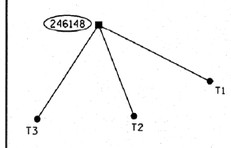

TIE	DISTANCE	DESCRIPTION
T1	56.98'	960
T2	45.24'	950
T3	51.75'	960

PARCEL 1JD0221

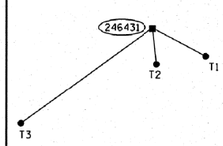

TIE	DISTANCE	DESCRIPTION
T1	33.15'	960
T2	20.21'	960
T3	89.55'	951

PARCEL 1JD0218

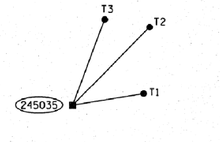

TIE	DISTANCE	DESCRIPTION
T1	67.44'	959
T2	90.62'	956
T3	60.93'	960

PARCEL 1JD0222-1JD0223

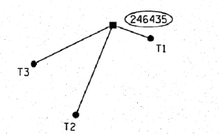

TIE	DISTANCE	DESCRIPTION
T1	19.55'	951
T2	47.80'	960
T3	43.10'	960

PARCEL 1JD0224

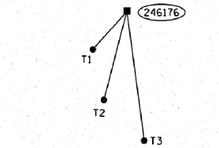

TIE	DISTANCE	DESCRIPTION
T1	15.40'	951
T2	27.72'	951
T3	47.03'	951

PARCEL 1JD0225-1JD0226

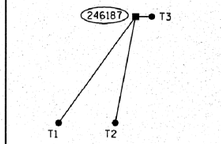

TIE	DISTANCE	DESCRIPTION
T1	86.88'	959
T2	72.00'	956
T3	6.67'	951

PARCEL 1JD0227

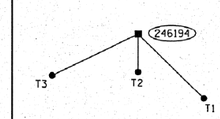

TIE	DISTANCE	DESCRIPTION
T1	30.82'	956
T2	11.95'	960
T3	41.00'	984

PARCEL 1JD0210 / 1JD0211

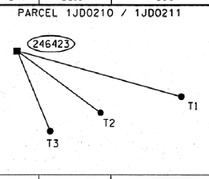

TIE	DISTANCE	DESCRIPTION
T1	74.74'	960
T2	45.64'	960
T3	38.20	960

PARCEL 1JD0200-B / 1JD0215

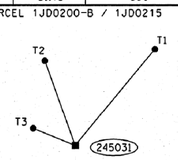

TIE	DISTANCE	DESCRIPTION
T1	68.57'	951
T2	49.49'	950
T3	24.85'	960

PARCEL 1JD0215 / 1JD0216

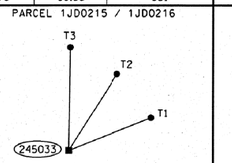

TIE	DISTANCE	DESCRIPTION
T1	29.26'	960
T2	29.89'	960
T3	34.16'	960

PARCEL 1JD0218

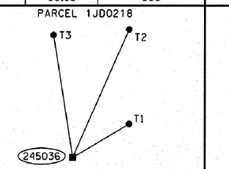

TIE	DISTANCE	DESCRIPTION
T1	43.06'	959
T2	92.40'	956
T3	82.07'	960

PARCEL 1JD0222-1JD0223

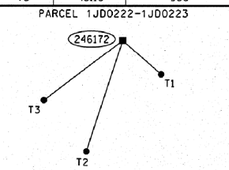

TIE	DISTANCE	DESCRIPTION
T1	25.06'	951
T2	57.14'	960
T3	48.18'	960

PARCEL 1JD0224

CORNER NOT SET
OBSTRUCTED LOCATION

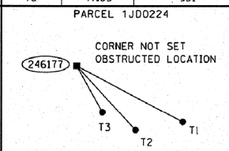

TIE	DISTANCE	DESCRIPTION
T1	78.99'	954
T2	57.39'	954
T3	35.05'	954

PARCEL 1JD0226-1JD0227

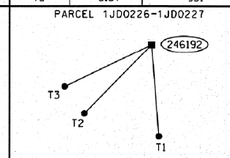

TIE	DISTANCE	DESCRIPTION
T1	22.62'	972
T2	22.55'	951
T3	24.02'	951

PARCEL 1JD0227

CORNER NOT SET
OBSTRUCTED LOCATION

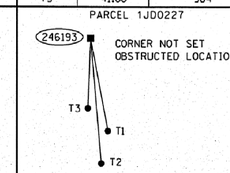

TIE	DISTANCE	DESCRIPTION
T1	62.40'	991
T2	83.05'	991
T3	46.30'	991

PARCEL 1JD0211 / 1JD0212

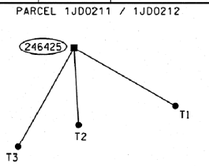

TIE	DISTANCE	DESCRIPTION
T1	42.68'	960
T2	28.38'	960
T3	41.74'	960

PARCEL 1JD0213-1JD0214

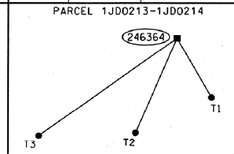

TIE	DISTANCE	DESCRIPTION
T1	31.32'	960
T2	47.25'	950
T3	77.11'	960

PARCEL 1JD0216 / 1JD0217

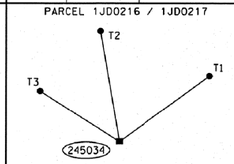

TIE	DISTANCE	DESCRIPTION
T1	25.54'	960
T2	25.78'	960
T3	21.52'	960

PARCEL 1JD0221

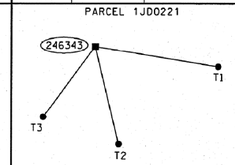

TIE	DISTANCE	DESCRIPTION
T1	48.21'	960
T2	39.21'	960
T3	33.87'	960

PARCEL 1JD0229-1JD0230

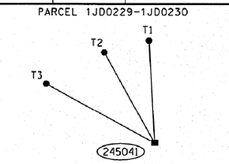

TIE	DISTANCE	DESCRIPTION
T1	39.91'	960
T2	40.28'	960
T3	47.86'	960

PARCEL 1JD0205

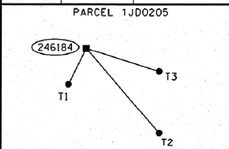

TIE	DISTANCE	DESCRIPTION
T1	24.34'	954
T2	67.36'	958
T3	50.21'	959

PARCEL 1JD0230-1JD0231

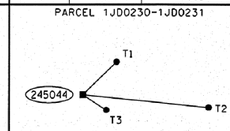

TIE	DISTANCE	DESCRIPTION
T1	20.60'	954
T2	55.39'	954
T3	12.30'	954

PARCEL 1JD0227-1JD0228

CORNER NOT SET
OBSTRUCTED LOCATION

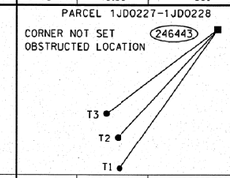

TIE	DISTANCE	DESCRIPTION
T1	112.30'	991
T2	96.87'	991
T3	91.90'	991

PARCEL 1JD0212

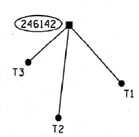

TIE	DISTANCE	DESCRIPTION
T1	32.37'	960
T2	38.71'	960
T3	22.90'	960

PARCEL 1JD0214

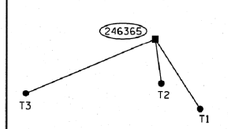

TIE	DISTANCE	DESCRIPTION
T1	45.72'	960
T2	24.57'	960
T3	76.67'	960

PARCEL 1JD0217

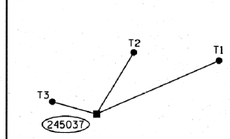

TIE	DISTANCE	DESCRIPTION
T1	42.91'	964
T2	23.07'	960
T3	14.62'	960

PARCEL 1JD0221

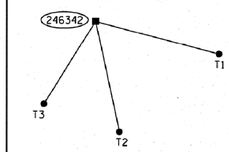

TIE	DISTANCE	DESCRIPTION
T1	49.44'	960
T2	44.11'	960
T3	37.90'	960

PARCEL 1JD0223-1JD0224

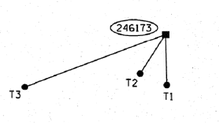

TIE	DISTANCE	DESCRIPTION
T1	16.64'	951
T2	15.33'	951
T3	49.53'	951

PARCEL 1JD0205

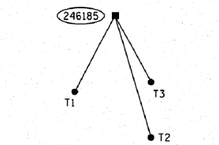

TIE	DISTANCE	DESCRIPTION
T1	63.40'	954
T2	93.52'	958
T3	55.71'	959

PARCEL 1JD0231

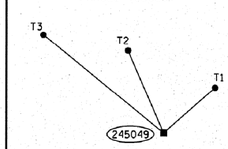

TIE	DISTANCE	DESCRIPTION
T1	45.20'	985
T2	59.15'	951
T3	102.30'	951

PARCEL 1JD0212

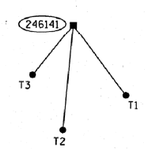

TIE	DISTANCE	DESCRIPTION
T1	36.35'	960
T2	43.64'	960
T3	26.42'	960

PARCEL 1JD0214

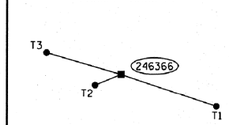

TIE	DISTANCE	DESCRIPTION
T1	43.72'	951
T2	12.29'	960
T3	33.94'	960

PARCEL 1JD0221

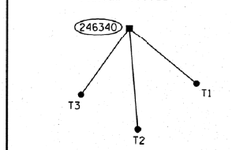

TIE	DISTANCE	DESCRIPTION
T1	26.29'	960
T2	30.60'	960
T3	24.67'	960

PARCEL 1JD0221 / 1JD0222

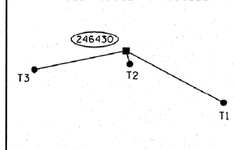

TIE	DISTANCE	DESCRIPTION
T1	62.81'	970
T2	3.00'	951
T3	55.79'	960

PARCEL 1JD0229-1JD0230

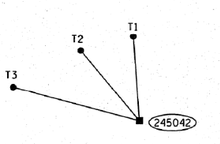

TIE	DISTANCE	DESCRIPTION
T1	27.81'	960
T2	30.08'	960
T3	43.04'	960

PARCEL 1JD0212 / 1JD0213

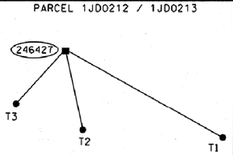

TIE	DISTANCE	DESCRIPTION
T1	82.35'	960
T2	37.60'	960
T3	33.46'	960

PARCEL 1JD0221

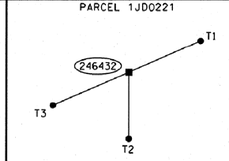

TIE	DISTANCE	DESCRIPTION
T1	39.55'	960
T2	33.71'	951
T3	41.90'	951

PARCEL 1JD0221

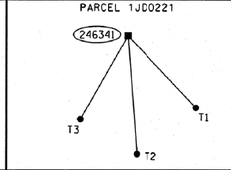

TIE	DISTANCE	DESCRIPTION
T1	29.81'	960
T2	35.58'	960
T3	28.80'	960

PARCEL 1JD0218-1JD0229

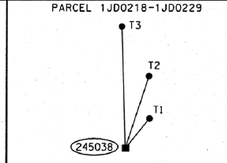

TIE	DISTANCE	DESCRIPTION
T1	25.07'	960
T2	49.99'	960
T3	80.45'	950

PARCEL 1JD0230-1JD0231

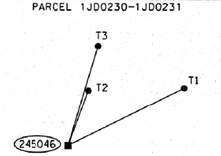

TIE	DISTANCE	DESCRIPTION
T1	57.16'	954
T2	18.72'	954
T3	48.93'	954

CALCULATIONS BY: E. SLADEK
DRAFTING BY: L. KLEMM / J. NOCON
CHECKED BY: C. FIDIS

BEARINGS AND COORDINATES ARE REFERENCED TO THE ILLINOIS STATE PLANE COORDINATE SYSTEM, EAST ZONE, NORTH AMERICAN DATUM OF 1983 (2007 ADJUSTMENT).

DESCRIPTION LEGEND

950 - MAG NAIL IN UTILITY POLE
951 - MAG NAIL IN TREE
952 - "+" IN POLE FOUNDATION, BASE, OR BOLT
953 - CENTER TOP SPINDLE BOLT OF FIRE HYDRANT
954 - "+" ON CURB
955 - "+" ON WALK / CONCRETE PAD
956 - NW CORNER OF BUILDING
957 - NE CORNER OF BUILDING
958 - SE CORNER OF BUILDING
959 - SW CORNER OF BUILDING
960 - IRON ROD WITH YELLOW PLASTIC CAP
961 - "+" ON METAL FENCE POST
962 - MAG NAIL IN FENCE POST
963 - "+" ON MANHOLE, CATCH BASIN, OR VAULT RIM
964 - MAG NAIL IN PAVEMENT
965 - "+" ON CONCRETE RETAINING WALL
966 - "+" ON CONCRETE HEADWALL
967 - MAG NAIL IN LIGHT POLE
968 - MAG NAIL IN WOOD SIGN POST
969 - MAG NAIL IN RAILROAD TIE
970 - "+" ON LEG OF ELECTRIC TRANSMISSION TOWER
971 - CORNER OF LARGE SIGN
972 - FENCE CORNER
973 - MAG NAIL ON WOOD GUARDRAIL POST
974 - "+" ON CONC. SIGN FOUNDATION
975 - MAG NAIL ON STUMP
976 - "+" ON BUILDING FACE
977 - "+" ON RAILROAD SPIKE
978 - CORNER OF PLANTER
979 - CORNER OF COLUMN
980 - "+" ON CONCRETE PIER
981 - "+" ON BUILDING FOUNDATION
982 - NAIL AND WASHER IN PAVEMENT
983 - CORNER OF BUILDING ENTRANCE
984 - CORNER OF BUILDING (OTHER)
985 - "+" ON TOP OF FLARE END SECTION
986 - CORNER OF PERGOLA POST
987 - NORTH FACE OF STEEL BILLBOARD POST
988 - "+" ON CONC. TRANSFORMER FOUNDATION
989 - CENTER OF MONITORING WELL
990 - FACE OF LIGHT POLE, FLAG POLE
991 - IRON ROD WITH NO CAP

STATE OF ILLINOIS)
) S.S.
COUNTY OF COOK)

THIS IS TO CERTIFY THAT I, COVENTINE FIDIS, AN ILLINOIS PROFESSIONAL LAND SURVEYOR, HAVE SURVEYED THE PLAT OF HIGHWAYS SHOWN HEREON IN SECTION 13, 14, 23 AND 24, TOWNSHIP 36 NORTH, RANGE 11 EAST OF THE THIRD PRINCIPAL MERIDIAN, WILL COUNTY, THAT THE SURVEY IS TRUE AND COMPLETE AS SHOWN TO THE BEST OF MY KNOWLEDGE AND BELIEF, THAT THE PLAT CORRECTLY REPRESENTS SAID SURVEY, THAT ALL MONUMENTS FOUND AND ESTABLISHED ARE OF PERMANENT QUALITY AND OCCUPY THE POSITIONS SHOWN THEREON AND THAT THE MONUMENTS ARE SUFFICIENT TO ENABLE THE SURVEY TO BE RETRACED. MADE FOR THE DEPARTMENT OF TRANSPORTATION, STATE OF ILLINOIS.

DATED AT CHICAGO, ILLINOIS THIS __TH DAY OF _____, 2013.

COVENTINE FIDIS
ILLINOIS PROFESSIONAL LAND SURVEYOR NO. 2159
LICENSE. EXPIRATION DATE 11/30/2014

THIS PROFESSIONAL SERVICE CONFORMS TO THE CURRENT ILLINOIS MINIMUM STANDARDS FOR A BOUNDARY SURVEY.

STATE OF ILLINOIS
COVENTINE FIDIS
35-2159
CHICAGO, ILL.
PROFESSIONAL LAND SURVEYOR

REVISION DATE: 7/17/2013

CONTRACT NO. 60X92 SHEET 178 OF 207
ASE. JOB NO. 210125.2

AMERICAN
SURVEYING & ENGINEERING, P.C.
SURVEYORS•ENGINEERS
105 W. Madison St. Suite 1700
Chicago, IL 60602
312-277-2000 / Fax 312-277-2002

PLAT OF HIGHWAYS
STATE OF ILLINOIS
DEPARTMENT OF TRANSPORTATION
F.A.P. 351 (IL 7)
PARKER ROAD TO WILL-COOK ROAD

SECTION: WILL COUNTY
PROJECT: JOB NO. R-91-023-97
RECOVERY TIE DATA (159TH STREET)
SCALE: (NO SCALE) SHEET 17 OF 20

BUREAU OF LAND ACQUISITION
201 WEST CENTER COURT
SCHAUMBURG, ILLINOIS 60196

RECEIVED
JUL 17 2013
PLATS & LEGALS