


FILE NAME = N:\PROJECTS\02220887\01\Wilson\Design\Sections\02220887_01_xash\Wilson_Seg1&2.dgn



**STATE OF ILLINOIS
DEPARTMENT OF TRANSPORTATION**

**CROSS SECTIONS
WILSON ROAD - STAGE 1&2
WILSON ROAD UNDERPASS**


F.A.U. RTE.	SECTION	COUNTY	TOTAL SHEETS	SHEET NO.
178	14-F3000-02-BT	LAKE	165	102
FED. ROAD DIST. NO. ILLINOIS			FED. AID PROJECT	
CONTRACT NO. 63808				

SCALE: SHEET NO. OF SHEETS STA. 100+00.00 TO STA. 101+00.00

USER NAME = ntumbav	DESIGNED - EPS	REVISED -
PLOT SCALE = 10.0000' / 1"	DRAWN - EPS	REVISED -
PLOT DATE = 3/21/2014	CHECKED - DJO	REVISED -
	DATE - 3/21/2014	REVISED -

Ciorba Group, Inc.
CONSULTING ENGINEERS
5507 North Cumberland Avenue, Suite 402
Chicago, Illinois 60656
Tel. 773.775.4009 Fax 773.775.4014

FILE NAME = N:\PROJECTS\14-F3000-02-BT\Wilson\Design\Sections\0220087-01-ssht-Wilson-Stage1&2.dgn



FILE NAME = N:\PROJECTS\14-F3000-02-BT\14-F3000-02-BT\14-F3000-02-BT\14-F3000-02-BT.dgn

Ciorba Group, Inc.
 CONSULTING ENGINEERS
 5507 North Cumberland Avenue, Suite 402
 Chicago, Illinois 60656
 Tel. 773.775.4009 Fax 773.775.4014


USER NAME = ntumbav	DESIGNED - EPS	REVISED -
PLOT SCALE = 10,0000' / 1"	DRAWN - EPS	REVISED -
PLOT DATE = 3/21/2014	CHECKED - DJO	REVISED -
	DATE - 3/21/2014	REVISED -

**STATE OF ILLINOIS
 DEPARTMENT OF TRANSPORTATION**


**CROSS SECTIONS
 WILSON ROAD - STAGE 1&2
 WILSON ROAD UNDERPASS**

SCALE: SHEET NO. OF SHEETS STA. 101+50.00 TO STA. 102+50.00

F.A.U. RTE.	SECTION	COUNTY	TOTAL SHEETS	SHEET NO.
178	14-F3000-02-BT	LAKE	165	103
FED. ROAD DIST. NO. - ILLINOIS FED. AID PROJECT			CONTRACT NO. 63808	



FILE NAME = W:\PROJECTS\2013\103+00-104+00\Wilson\Wilson_Stage1&2.dgn



FILE NAME = N:\PROJECTS\2014\104-50-00\Wilson\Design\Sections\104-50-00-01-ssah.t, Wilson_Stage1&2.dgn

Ciorba Group, Inc.
 CONSULTING ENGINEERS
 5507 North Cumberland Avenue, Suite 402
 Chicago, Illinois 60656
 Tel. 773.775.4009 Fax 773.775.4014


USER NAME = ntumbv	DESIGNED - EPS	REVISED -
	DRAWN - EPS	REVISED -
PLOT SCALE = 10,0000' / in.	CHECKED - DJO	REVISED -
PLOT DATE = 3/21/2014	DATE - 3/21/2014	REVISED -

**STATE OF ILLINOIS
 DEPARTMENT OF TRANSPORTATION**

**CROSS SECTIONS
 WILSON ROAD - STAGE 1&2
 WILSON ROAD UNDERPASS**

SCALE: SHEET NO. OF SHEETS STA. 104+50.00 TO STA. 105+50.00

F.A.U. RTE. 17B	SECTION 14-F3000-02-BT	COUNTY LAKE	TOTAL SHEETS 165	SHEET NO. 105
FED. ROAD DIST. NO. ILLINOIS FED. AID PROJECT			CONTRACT NO. 63808	



FILE NAME = N:\P\11\10220887\21\Wilson_Stage1.dgn

Ciorba Group, Inc.
 CONSULTING ENGINEERS
 5507 North Cumberland Avenue, Suite 402
 Chicago, Illinois 60658
 Tel. 773.775.4009 Fax 773.775.4014


USER NAME = ntumbey	DESIGNED - EPS	REVISED -
PLOT SCALE = 10,0000' / in.	DRAWN - EPS	REVISED -
PLOT DATE = 3/21/2014	CHECKED - DJO	REVISED -
DATE = 3/21/2014	REVISIONS	REVISED -

**STATE OF ILLINOIS
 DEPARTMENT OF TRANSPORTATION**

**CROSS SECTIONS
 WILSON ROAD - STAGE 1&2
 WILSON ROAD UNDERPASS**

SCALE: SHEET NO. OF SHEETS STA. 106+00.00 TO STA. 107+00.00

F.A.U. RTE.	SECTION	COUNTY	TOTAL SHEETS	SHEET NO.
178	14-F3000-02-BT	LAKE	165	106
CONTRACT NO. 63808			FED. ROAD DIST. NO. ILLINOIS FED. AID PROJECT	



**STATE OF ILLINOIS
DEPARTMENT OF TRANSPORTATION**

**CROSS SECTIONS
WILSON ROAD - STAGE 1&2
WILSON ROAD UNDERPASS**

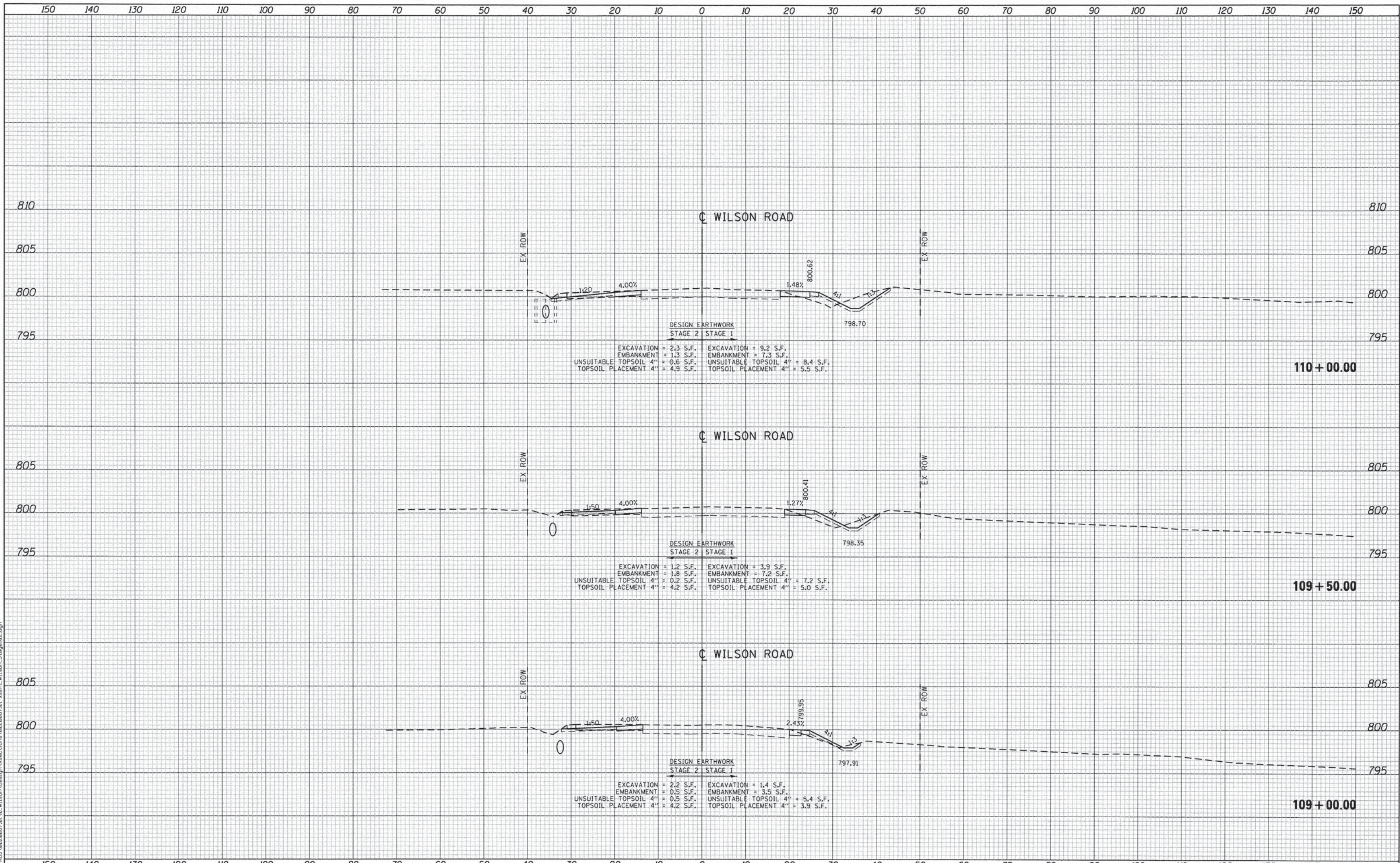
Ciorba Group, Inc.
CONSULTING ENGINEERS
5507 North Cumberland Avenue, Suite 402
Chicago, Illinois 60656
Tel. 773.775.4009 Fax 773.775.4014

USER NAME = ntumbav	DESIGNED - EPS	REVISED -
PLOT SCALE = 10,000' / in.	DRAWN - EPS	REVISED -
PLOT DATE = 3/21/2014	CHECKED - DJO	REVISED -
	DATE - 3/21/2014	REVISED -

SCALE:	SHEET NO. OF SHEETS	STA. 107+50.00 TO STA. 108+50.00
--------	---------------------	----------------------------------

F.A.U. RTE.	SECTION	COUNTY	TOTAL SHEETS	SHEET NO.
178	14-F3000-02-BT	LAKE	165	107
CONTRACT NO. 63808			ILLINOIS FED. AID PROJECT	

FILE NAME = N:\PROJECTS\0220087\018_Wilson\Design\CrossSections\0220087_018\sheet1-Wilson-Stage1&2.dgn



FILE NAME = N:\PROJECTS\0220027.01\08_Wilson\Design\Xsections\0220027.01_sah.t.Wilson_Stage1&2.dgn

Ciorba Group, Inc.
 CONSULTING ENGINEERS
 5507 North Cumberland Avenue, Suite 402
 Chicago, Illinois 60656
 Tel. 773.775.4009 Fax 773.775.4014


USER NAME = ntumbey	DESIGNED - EPS	REVISED -
	DRAWN - EPS	REVISED -
PLOT SCALE = 10.0000' / 1"	CHECKED - DJO	REVISED -
PLOT DATE = 3/21/2014	DATE - 3/21/2014	REVISED -

**STATE OF ILLINOIS
 DEPARTMENT OF TRANSPORTATION**

**CROSS SECTIONS
 WILSON ROAD - STAGE 1&2
 WILSON ROAD UNDERPASS**

SCALE: SHEET NO. OF SHEETS STA. 109+00.00 TO STA. 110+00.00

F.A.U. RTE. 178	SECTION 14-F3000-02-BT	COUNTY LAKE	TOTAL SHEETS 165	SHEET NO. 108
FED. ROAD DIST. NO. - ILLINOIS FED. AID PROJECT			CONTRACT NO. 63808	



FILE NAME = N:\PROJECTS\14-F3000-02-BT\14-F3000-02-BT-Wilson\Design\Xsec\110+50.00-Wilson-Stage1.dgn

Ciorba Group, Inc.
 CONSULTING ENGINEERS
 5507 North Cumberland Avenue, Suite 402
 Chicago, Illinois 60656
 Tel. 773.775.4009 Fax 773.775.4014

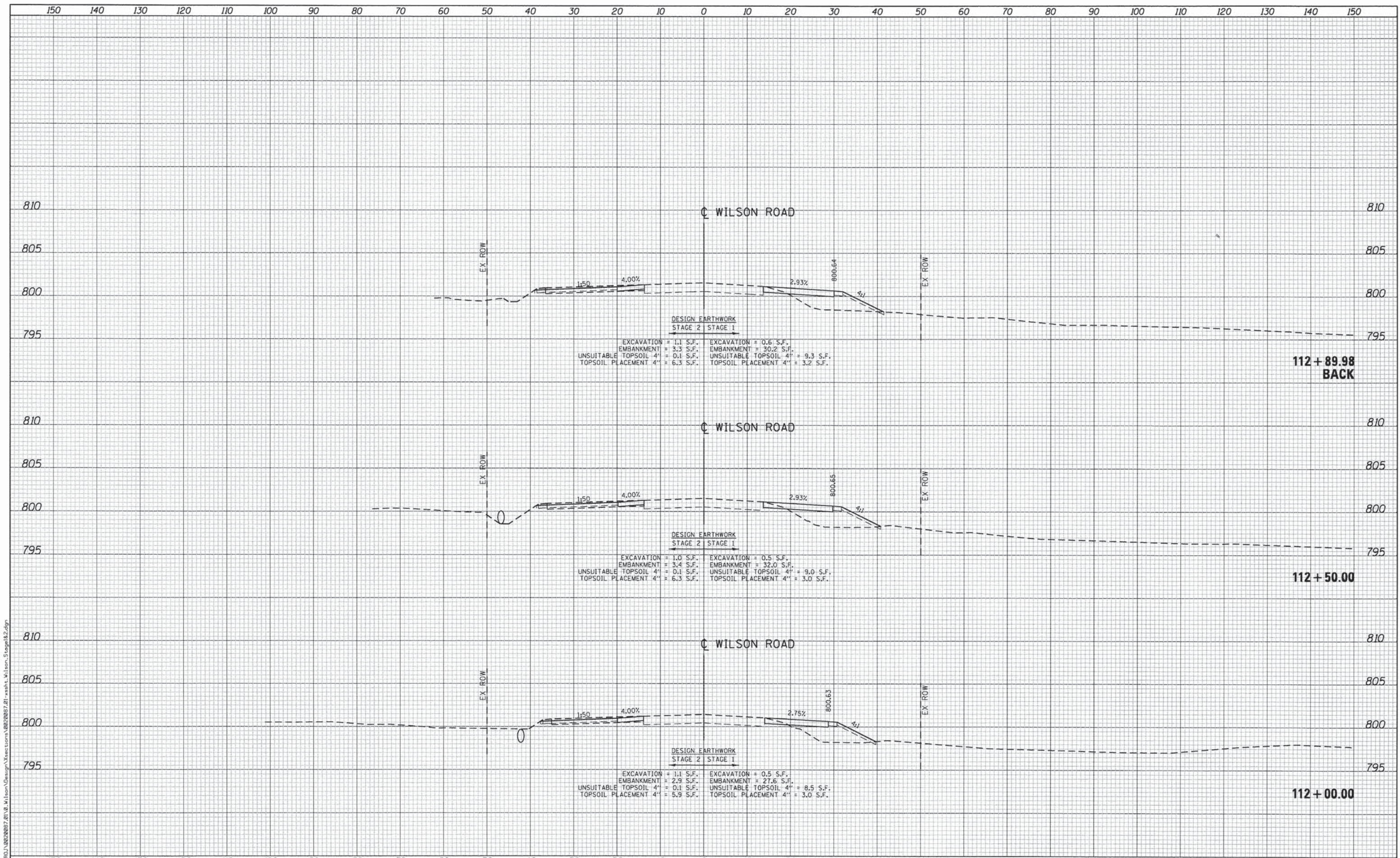
USER NAME = ntumbey	DESIGNED - EPS	REVISED -
PLOT SCALE = 1/8" = 1' / 31.68"	DRAWN - EPS	REVISED -
PLOT DATE = 3/21/2014	CHECKED - DJO	REVISED -
	DATE - 3/21/2014	REVISED -

**STATE OF ILLINOIS
 DEPARTMENT OF TRANSPORTATION**

**CROSS SECTIONS
 WILSON ROAD - STAGE 1&2
 WILSON ROAD UNDERPASS**

SCALE: SHEET NO. OF SHEETS STA. 110+50.00 TO STA. 111+50.00

F.A.U. RTE.	SECTION	COUNTY	TOTAL SHEETS	SHEET NO.
178	14-F3000-02-BT	LAKE	165	109
FED. ROAD DIST. NO. - ILLINOIS FED. AID PROJECT			CONTRACT NO. 63808	



FILE NAME = N:\PROJ\0220087\01\10_Wilson\Design\Xsections\0220087_01_xssht_112.dgn

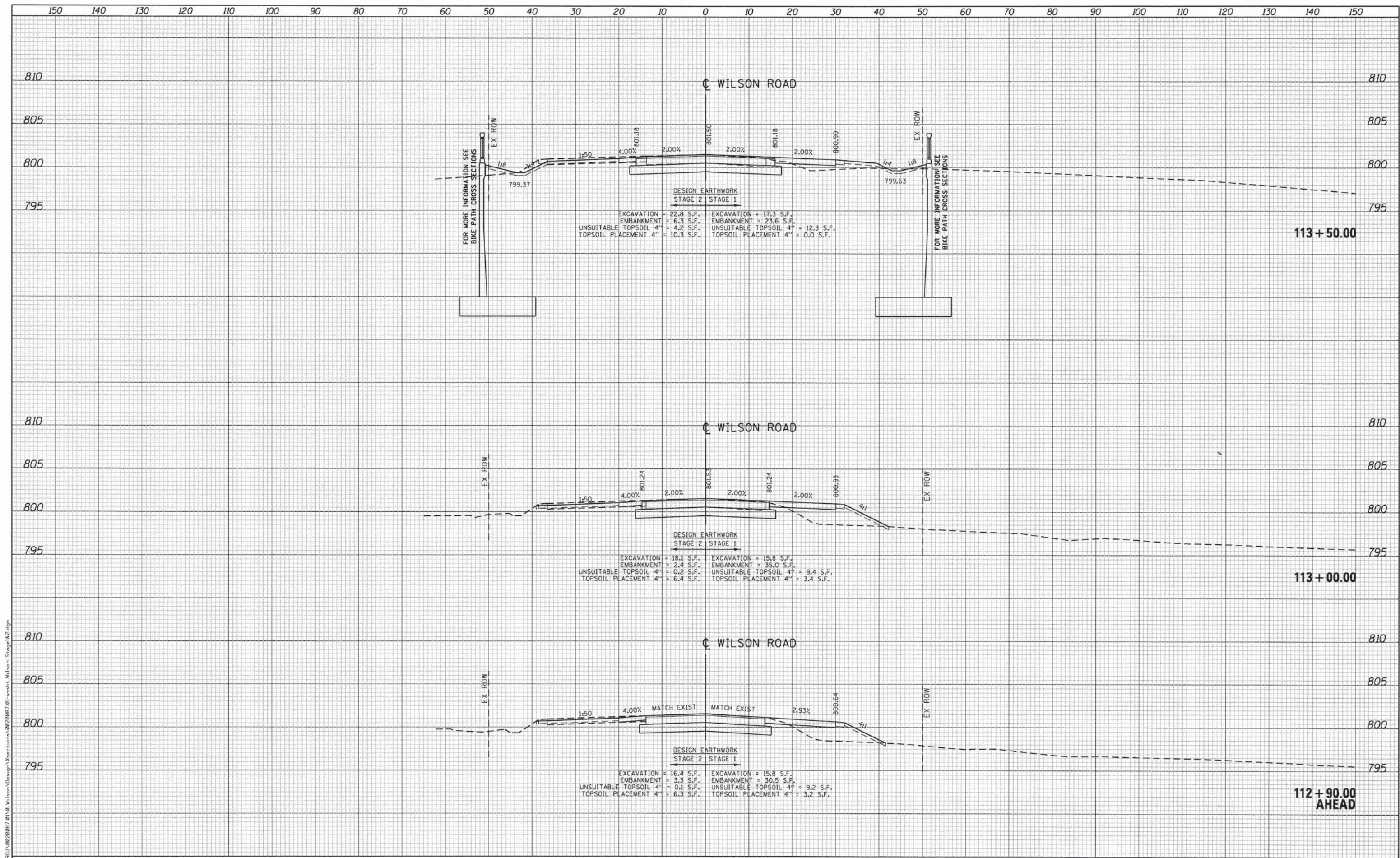
CG Ciorba Group, Inc.
CONSULTING ENGINEERS
9507 North Cumberland Avenue, Suite 402
Chicago, Illinois 60658
Tel. 773.775.4009 Fax 773.775.4014

USER NAME = ntumbav	DESIGNED - EPS	REVISED -
PLOT SCALE = 10.0000' / 1"	DRAWN - EPS	REVISED -
PLOT DATE = 3/21/2014	CHECKED - DJO	REVISED -
	DATE - 3/21/2014	REVISED -

**STATE OF ILLINOIS
DEPARTMENT OF TRANSPORTATION**

SCALE:	SHEET NO. OF SHEETS	STA. 112+00.00 TO STA. 112+89.98
--------	---------------------	----------------------------------

F.A.U. RTE. 178	SECTION 14-F3000-02-BT	COUNTY LAKE	TOTAL SHEETS 165	SHEET NO. 110
CONTRACT NO. 63808				
FED. ROAD DIST. NO. ILLINOIS FED. AID PROJECT				



FILE NAME = N:\PROJ\0020887.dwg; Wilson\Design\Sections\0020887.dwg; essht_wilson_section1.dwg

Ciorba Group, Inc.
 CONSULTING ENGINEERS
 5507 North Cumberland Avenue, Suite 402
 Chicago, Illinois 60656
 Tel. 773.775.4009 Fax 773.775.4014

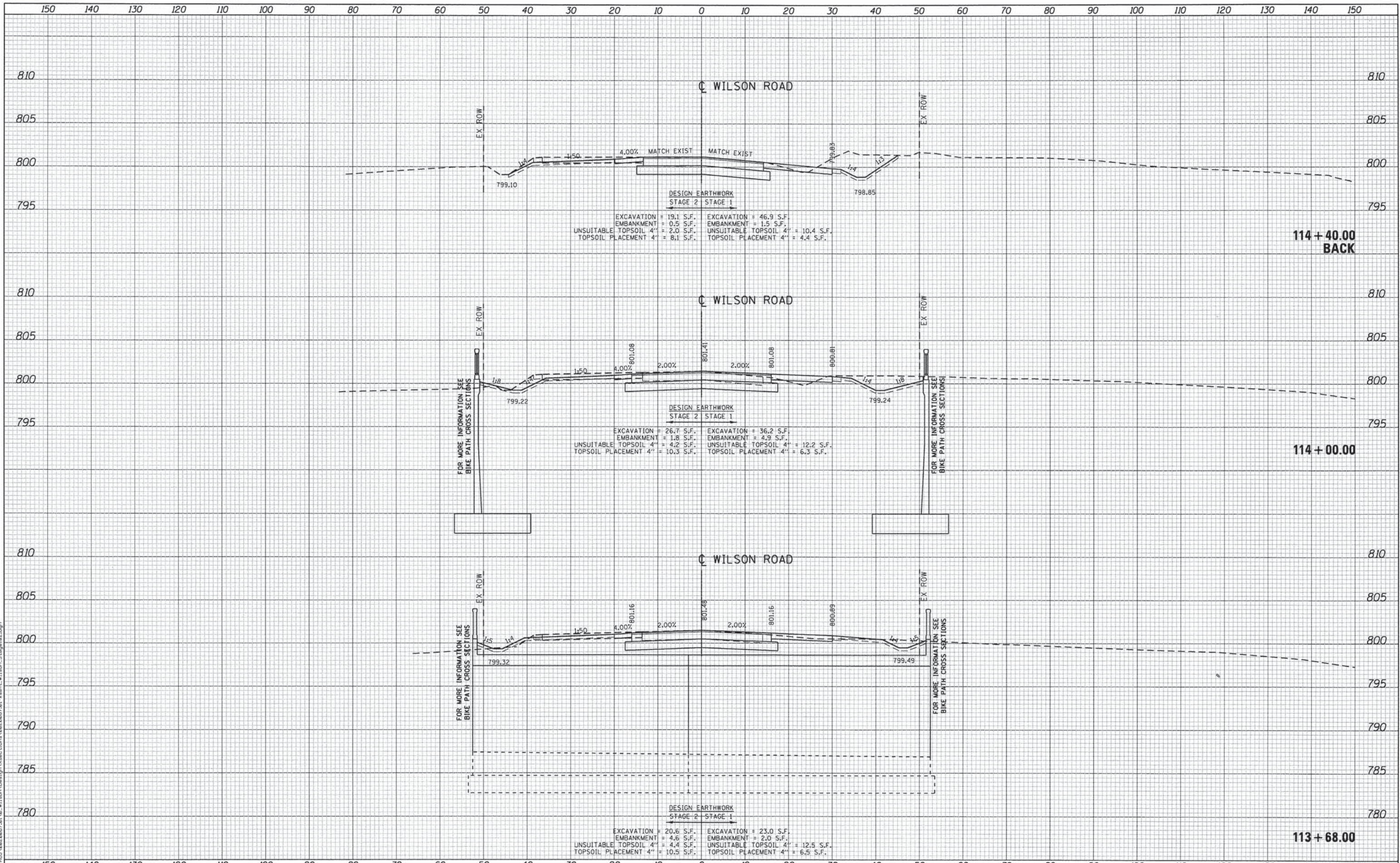
USER NAME = nsumbev	DESIGNED - EPS	REVISED -
PLOT SCALE = 10.0000' / in.	DRAWN - EPS	REVISED -
PLOT DATE = 3/21/2014	CHECKED - DJO	REVISED -
	DATE - 3/21/2014	REVISED -

**STATE OF ILLINOIS
 DEPARTMENT OF TRANSPORTATION**

**CROSS SECTIONS
 WILSON ROAD - STAGE 1&2
 WILSON ROAD UNDERPASS**

SCALE: SHEET NO. OF SHEETS STA. 112+90.00 TO STA. 113+50.00

F.A.U. RTE.	SECTION	COUNTY	TOTAL SHEETS	SHEET NO.
178	14-F3000-02-BT	LAKE	165	111
CONTRACT NO. 63808				
FED. ROAD DIST. NO. ILLINOIS FED. AID PROJECT				



FILE NAME = N:\PROJECTS\0220087.01\02 - Wilson\Design\CrossSections\0220087.01 - ssah.t.wilson.Stage1&2.dgn

Ciorba Group, Inc.
 CONSULTING ENGINEERS
 5507 North Cumberland Avenue, Suite 402
 Chicago, Illinois 60656
 Tel. 773.775.4009 Fax 773.775.4014

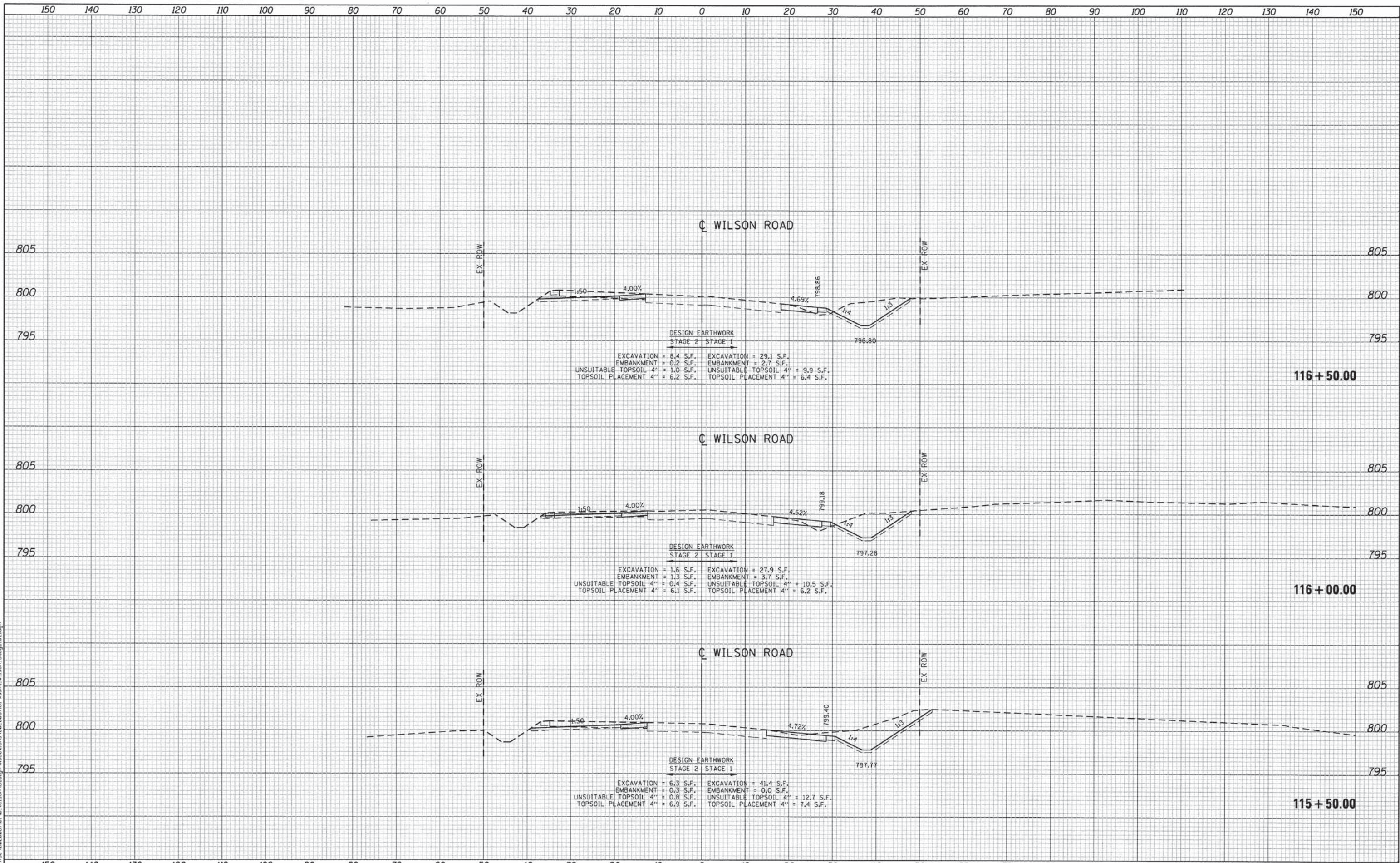
USER NAME = nsumbev	DESIGNED - EPS	REVISED -
	DRAWN - EPS	REVISED -
PLOT SCALE = 10.0000' / 1" =	CHECKED - DJO	REVISED -
PLOT DATE = 3/21/2014	DATE - 3/21/2014	REVISED -

**STATE OF ILLINOIS
 DEPARTMENT OF TRANSPORTATION**


**CROSS SECTIONS
 WILSON ROAD - STAGE 1&2
 WILSON ROAD UNDERPASS**

SCALE: SHEET NO. OF SHEETS STA. 113+68.00 TO STA. 114+40.00

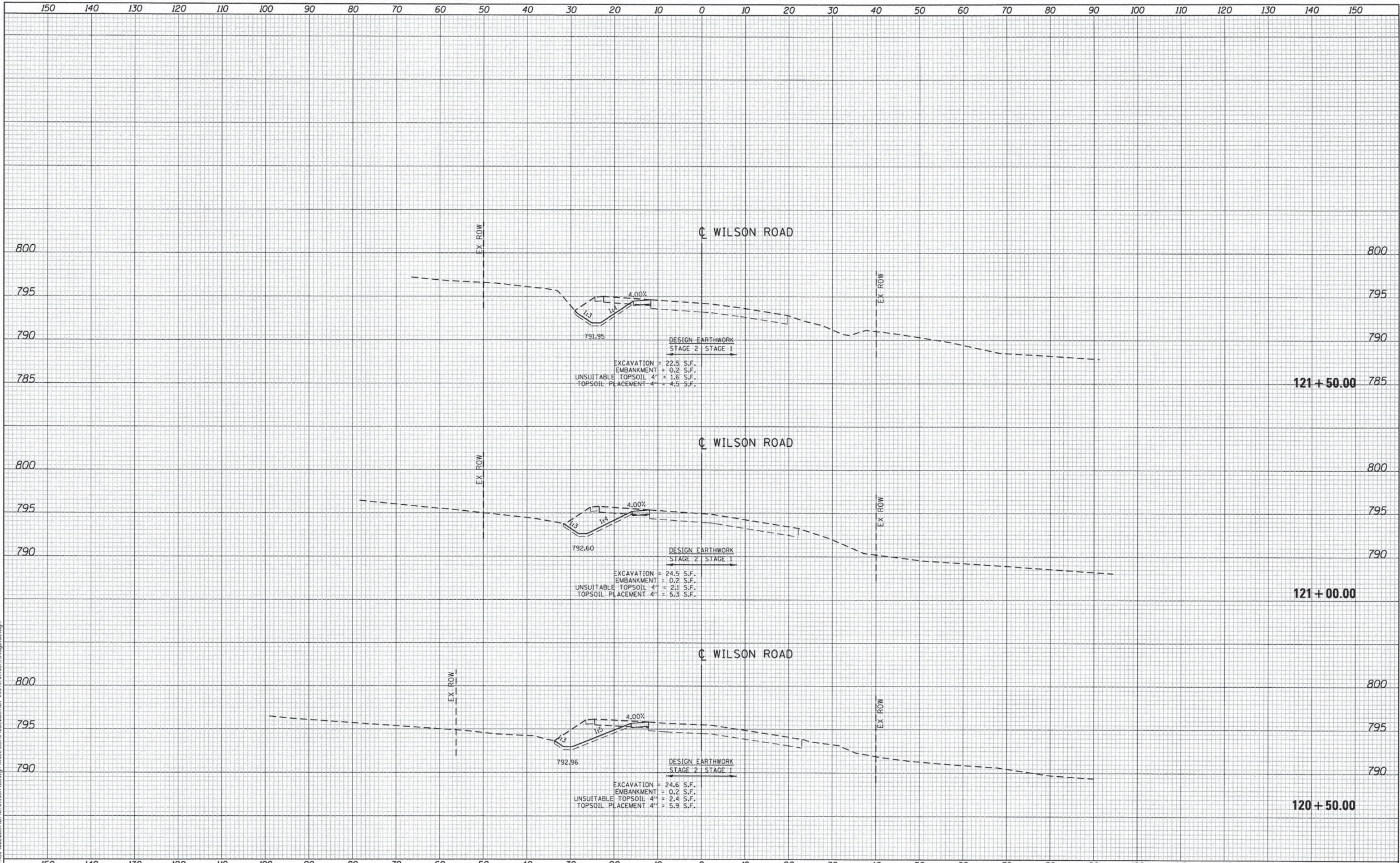
F.A.U. RTE.	SECTION	COUNTY	TOTAL SHEETS	SHEET NO.
178	14-F3000-02-BT	LAKE	165	112
FED. ROAD DIST. NO. - ILLINOIS FED. AID PROJECT			CONTRACT NO. 63808	



FILE NAME = N:\PROJECTS\10220087\01\00_Wilson\Design\CrossSections\10220087_01_00_Stage1_115+50.00.dgn



FILE NAME = N:\PROJ\0220087\01\00_Wilson\Design\Xsections\0220087_01-ssah\1.Wilson_Sstage1&2.dgn



FILE NAME = N:\PROJECTS\14-3000-02-BT\14-3000-02-BT\14-3000-02-BT\14-3000-02-BT\14-3000-02-BT\14-3000-02-BT.dgn

Ciorba Group, Inc.
 CONSULTING ENGINEERS
 5507 North Cumberland Avenue, Suite 402
 Chicago, Illinois 60656
 Tel. 773.775.4009 Fax 773.775.4014


USER NAME = ntumbey	DESIGNED - EPS	REVISED -
	DRAWN - EPS	REVISED -
PLOT SCALE = 10.0000' / 1" =	CHECKED - DJO	REVISED -
PLOT DATE = 3/21/2014	DATE - 3/21/2014	REVISED -

**STATE OF ILLINOIS
 DEPARTMENT OF TRANSPORTATION**

**CROSS SECTIONS
 WILSON ROAD - STAGE 1&2
 WILSON ROAD UNDERPASS**

SCALE: _____ SHEET NO. _____ OF _____ SHEETS STA. 120+50.00 TO STA. 121+50.00

F.A.U. RTE. 178	SECTION 14-F3000-02-BT	COUNTY LAKE	TOTAL SHEETS 165	SHEET NO. 117
FED. ROAD DIST. NO. - ILLINOIS FED. AID PROJECT			CONTRACT NO. 63808	



FILE NAME = N:\PROJECTS\2008\11\10\Wilson\Design\CrossSections\1222087.dwg; User: rntumbey

Ciorba Group, Inc.
 CONSULTING ENGINEERS
 5507 North Cumberland Avenue, Suite 402
 Chicago, Illinois 60656
 Tel. 773.775.4009 Fax 773.775.4014

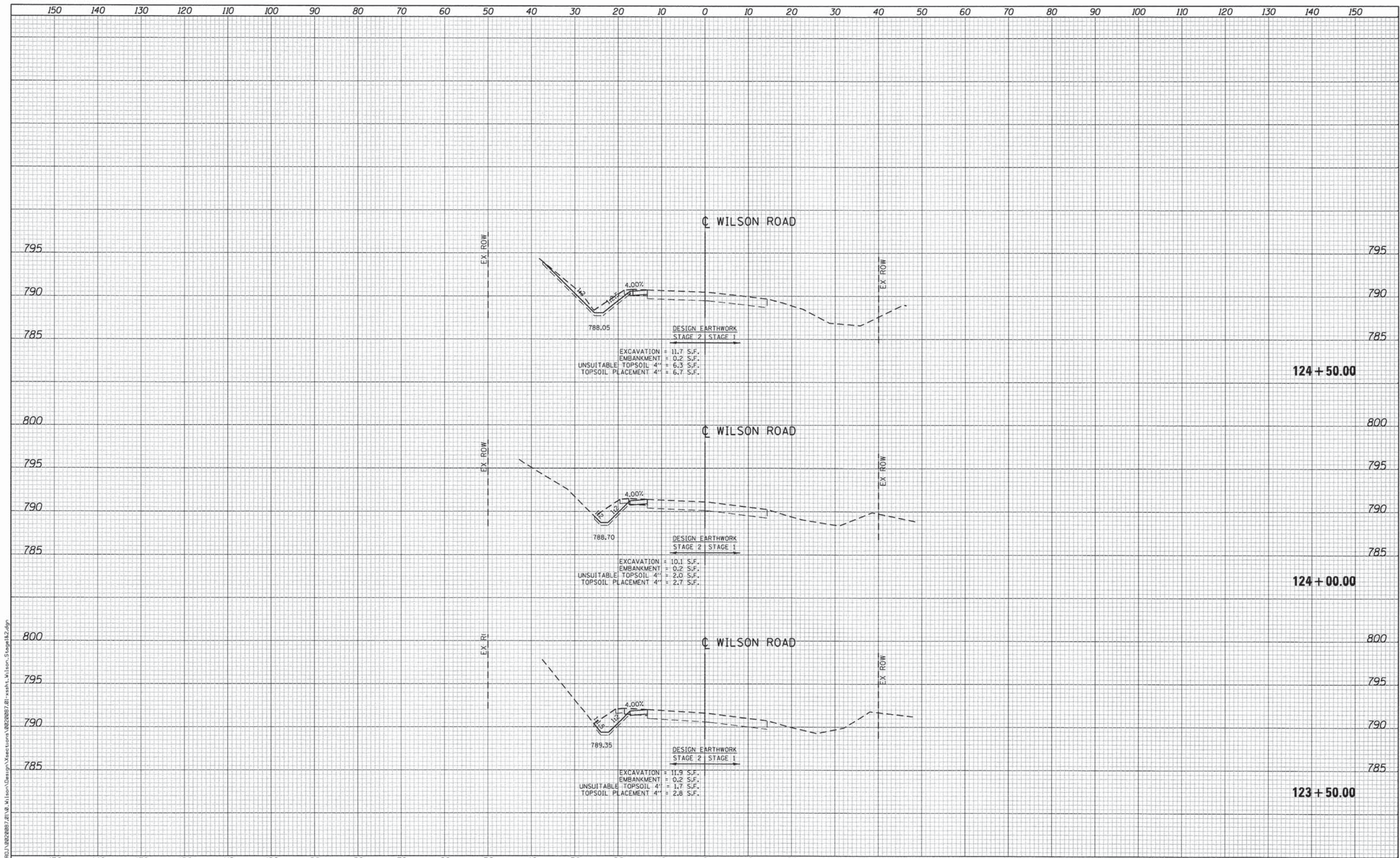
USER NAME = rntumbey	DESIGNED - EPS	REVISED -
PLOT SCALE = 10,0000' / 1" =	DRAWN - EPS	REVISED -
PLOT DATE = 3/21/2014	CHECKED - DJO	REVISED -
	DATE - 3/21/2014	REVISED -

**STATE OF ILLINOIS
 DEPARTMENT OF TRANSPORTATION**

SCALE:		SHEET NO. OF SHEETS	STA. 122+00.00 TO STA. 123+00.00
--------	--	---------------------	----------------------------------

**CROSS SECTIONS
 WILSON ROAD - STAGE 1&2
 WILSON ROAD UNDERPASS**

F.A.U. RTE.	SECTION	COUNTY	TOTAL SHEETS	SHEET NO.
178	14-F3000-02-BT	LAKE	165	118
CONTRACT NO. 63808				
FED. ROAD DIST. NO. - ILLINOIS FED. AID PROJECT				



FILE NAME = N:\PROJ\0222087\21\0_Wilson\Design\CrossSections\0222087_01-ssht-1-Wilson-Stage1&2.dgn

Ciorba Group, Inc.
 CONSULTING ENGINEERS
 5507 North Cumberland Avenue, Suite 402
 Chicago, Illinois 60656
 Tel. 773.775.4009 Fax 773.775.4014

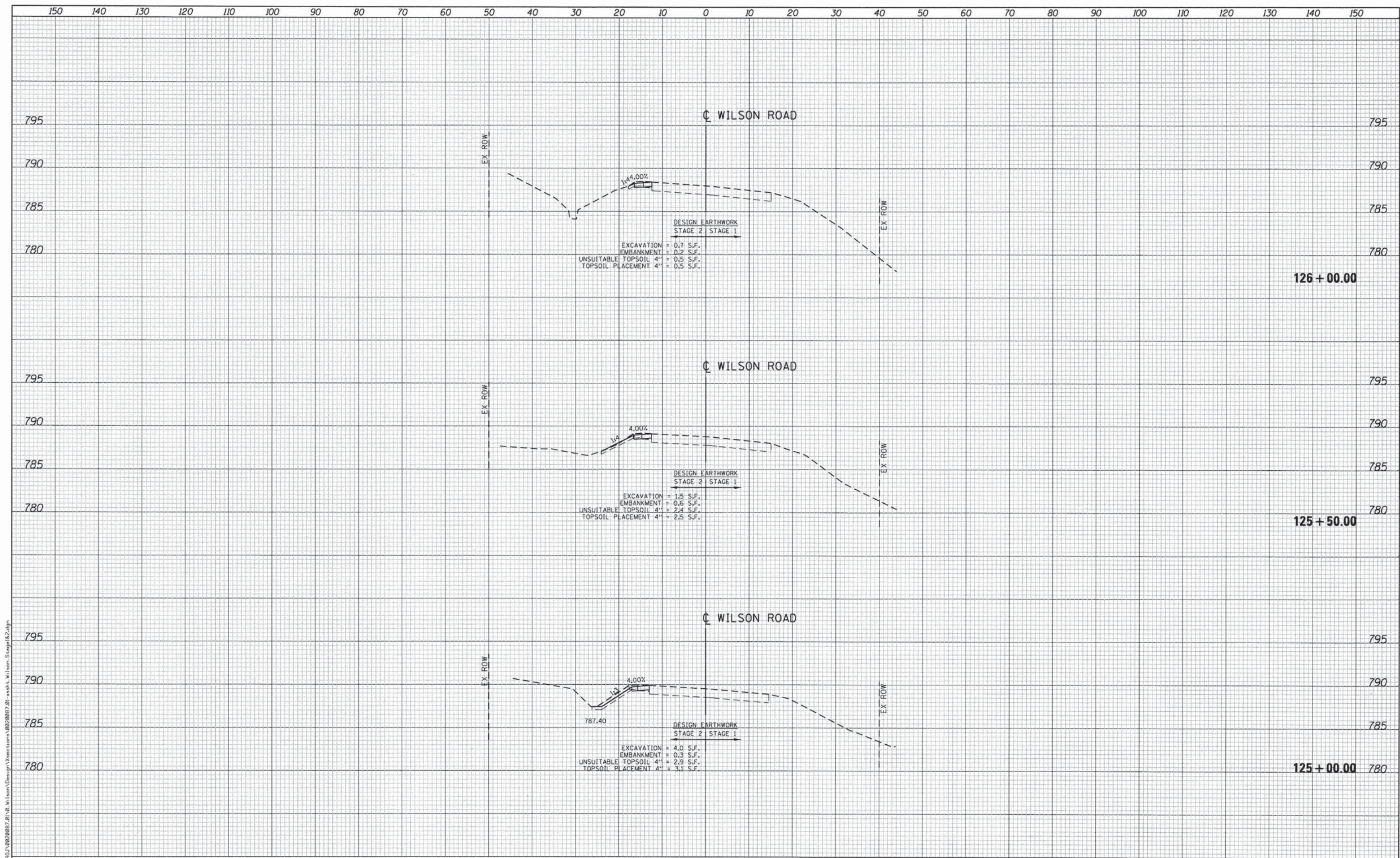
USER NAME = ntumbav	DESIGNED - EPS	REVISED -
PLOT SCALE = 10.0000' / 1"	DRAWN - EPS	REVISED -
PLOT DATE = 3/21/2014	CHECKED - DJO	REVISED -
	DATE - 3/21/2014	REVISED -

**STATE OF ILLINOIS
 DEPARTMENT OF TRANSPORTATION**

SCALE:		SHEET NO. OF SHEETS		STA. 123+50.00 TO STA. 124+50.00	
--------	--	---------------------	--	----------------------------------	--

**CROSS SECTIONS
 WILSON ROAD - STAGE 1&2
 WILSON ROAD UNDERPASS**

F.A.U. RTE.	SECTION	COUNTY	TOTAL SHEETS	SHEET NO.
178	14-F3000-02-BT	LAKE	165	119
CONTRACT NO. 63808				
FED. ROAD DIST. NO. - [ILLINOIS] FED. AID PROJECT				



FILE NAME = N:\PROJ\022887.01\1.Wilson\Design\Sections\022887.01 - sssht - Wilson - Stage1&2.dgn

Ciorba Group, Inc.
 CONSULTING ENGINEERS
 5507 North Cumberland Avenue, Suite 402
 Chicago, Illinois 60656
 Tel. 773.775.4069 Fax 773.775.4014

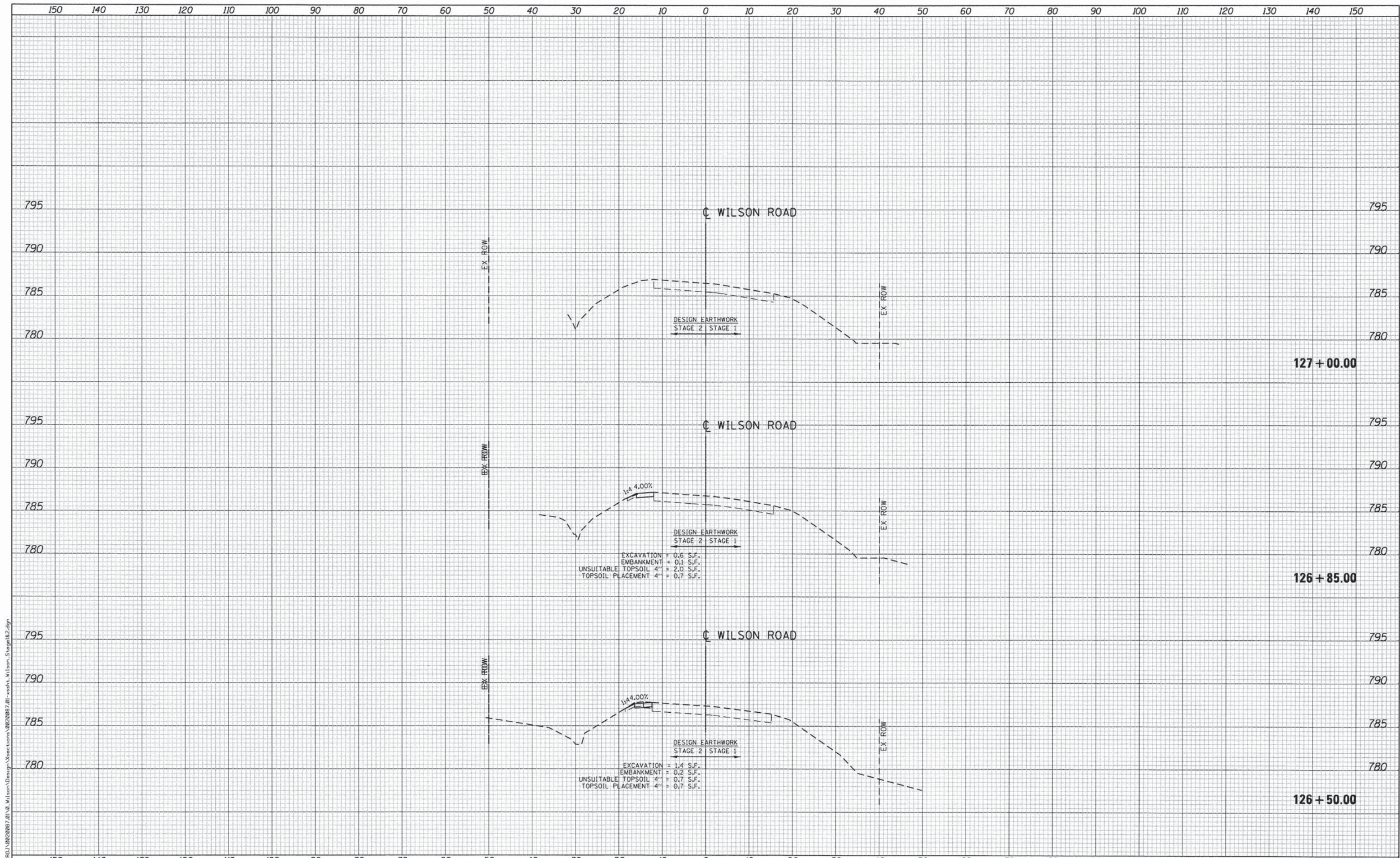
USER NAME = ntumbav	DESIGNED - EPS	REVISED -
DRAWN - EPS	CHECKED - DJO	REVISED -
DATE - 3/21/2014		

**STATE OF ILLINOIS
 DEPARTMENT OF TRANSPORTATION**

**CROSS SECTIONS
 WILSON ROAD - STAGE 1&2
 WILSON ROAD UNDERPASS**

SCALE: SHEET NO. OF SHEETS STA. 125+00.00 TO STA. 126+00.00

F.A.U. RTE.	SECTION	COUNTY	TOTAL SHEETS	SHEET NO.
178	14-F3000-02-BT	LAKE	165	120
FED. ROAD DIST. NO. - ILLINOIS FED. AID PROJECT			CONTRACT NO. 63808	



127 + 00.00

126 + 85.00

126 + 50.00

**STATE OF ILLINOIS
DEPARTMENT OF TRANSPORTATION**

**CROSS SECTIONS
WILSON ROAD - STAGE 1&2
WILSON ROAD UNDERPASS**

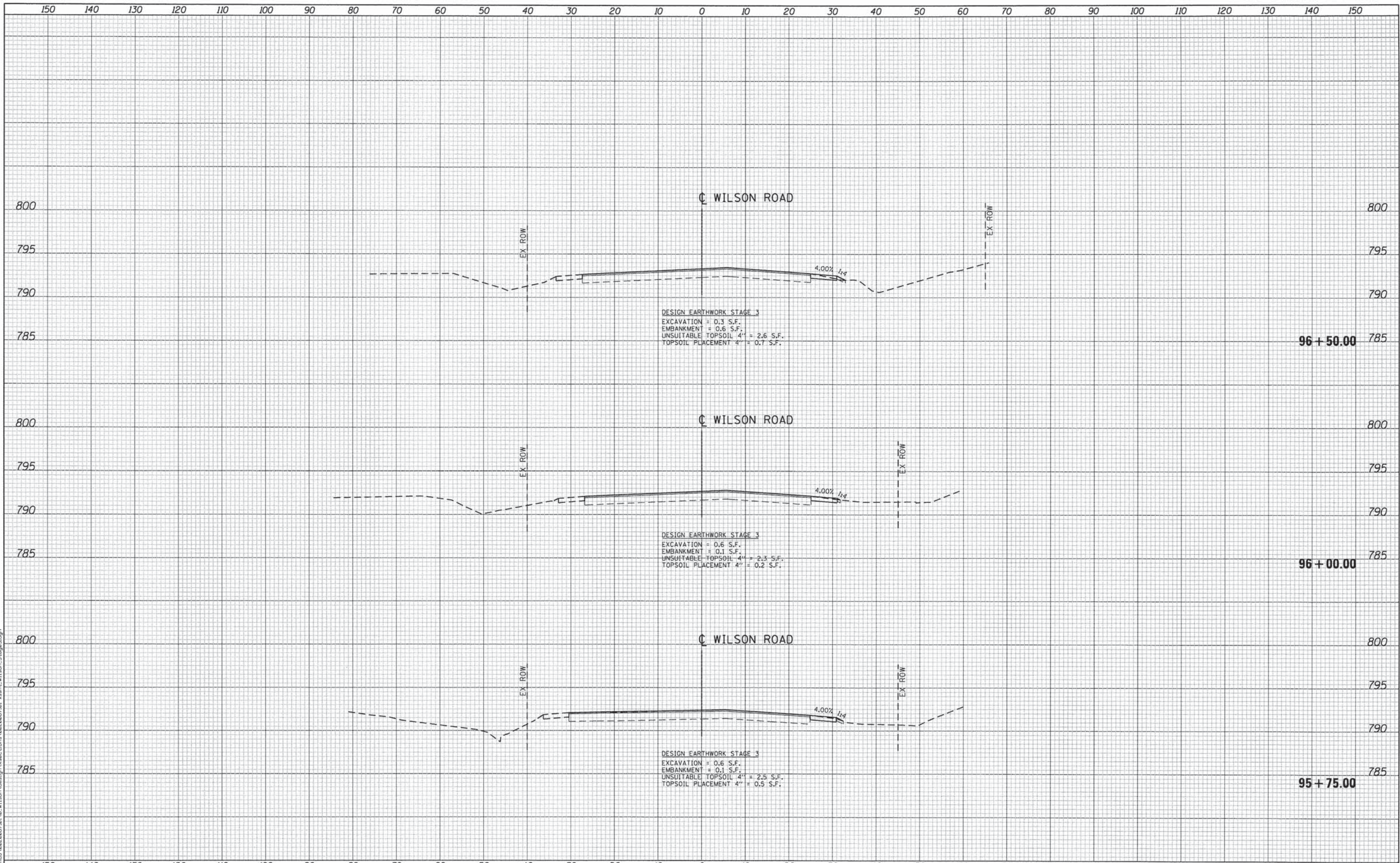
F.A.U. RTE.	SECTION	COUNTY	TOTAL SHEETS	SHEET NO.
178	14-F3000-02-BT	LAKE	165	121
FED. ROAD DIST. NO. - ILLINOIS FED. AID PROJECT			CONTRACT NO. 63808	

SCALE: SHEET NO. OF SHEETS STA. 126+50.00 TO STA. 127+00.00

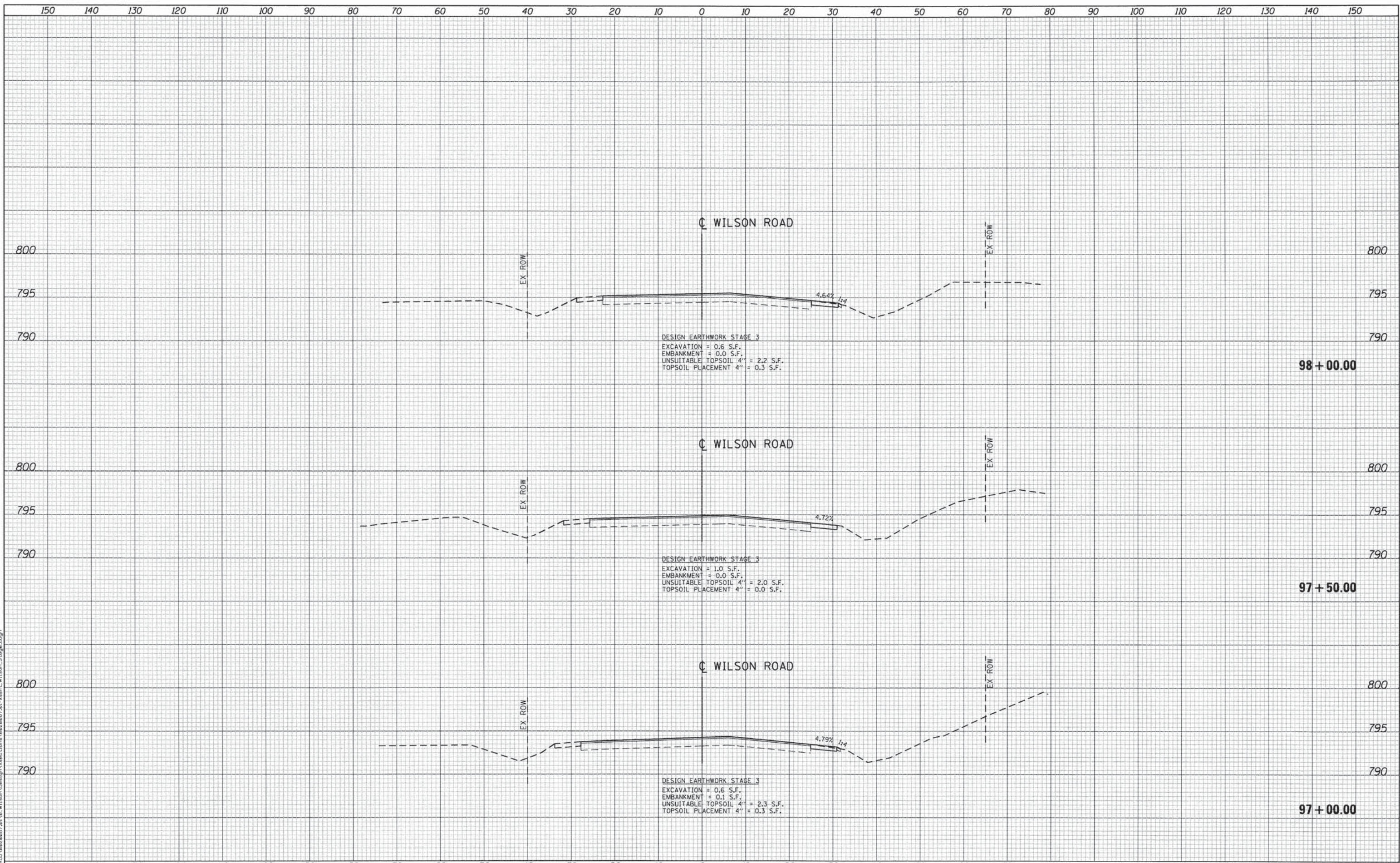
USER NAME = ntumbav	DESIGNED - EPS	REVISED -
PLOT SCALE = 10,0000' / 1"	DRAWN - EPS	REVISED -
PLOT DATE = 3/21/2014	CHECKED - DJO	REVISED -
	DATE - 3/21/2014	REVISED -

Ciorba Group, Inc.
CONSULTING ENGINEERS
5507 North Cumberland Avenue, Suite 402
Chicago, Illinois 60656
Tel. 773.775.4009 Fax 773.775.4014

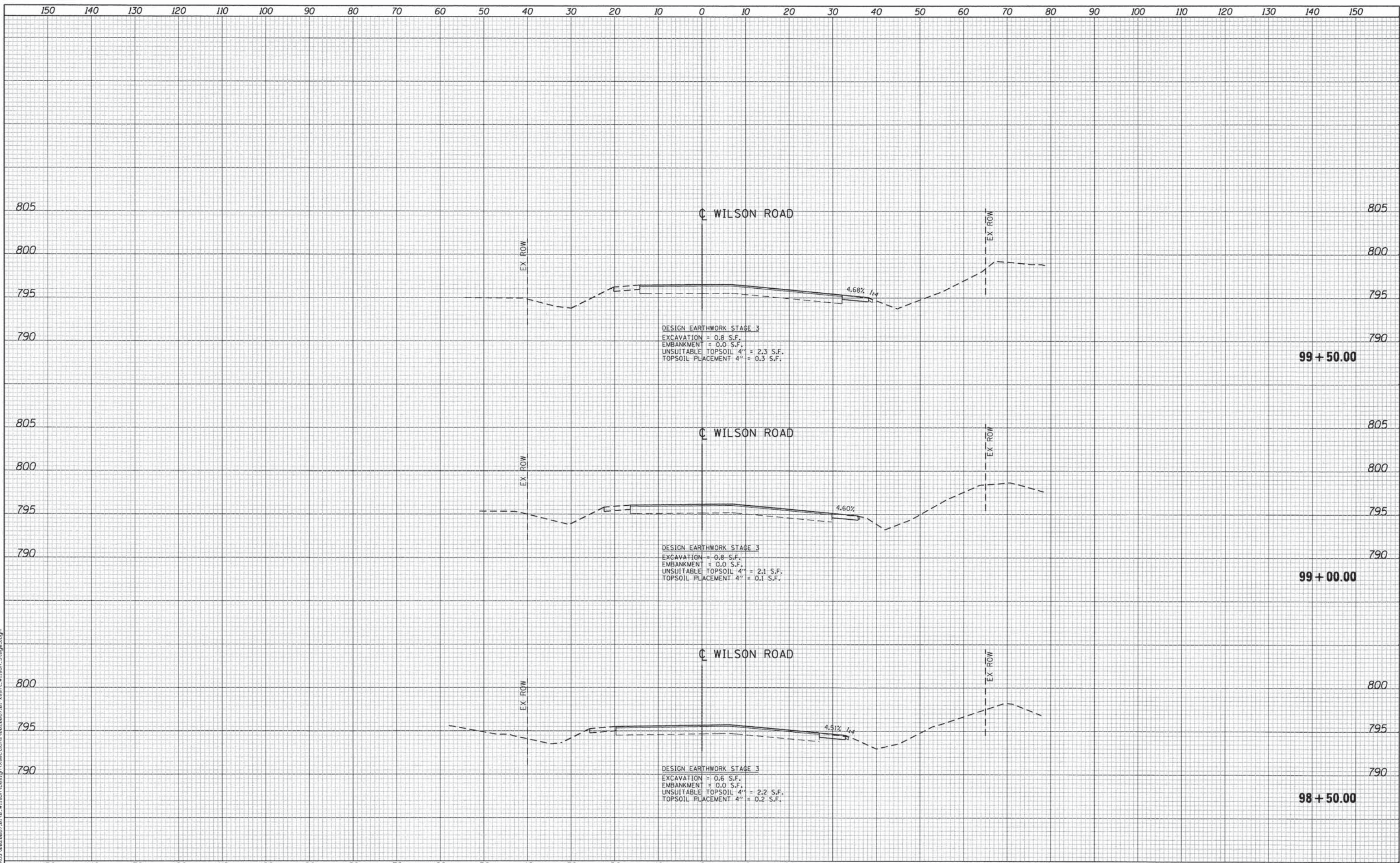
FILE NAME = N:\PROJECTS\10220087\01\08_Wilson\Design\Xsec\trons\10220087_01_xsh\1_Wilson_Stage1&2.dgn



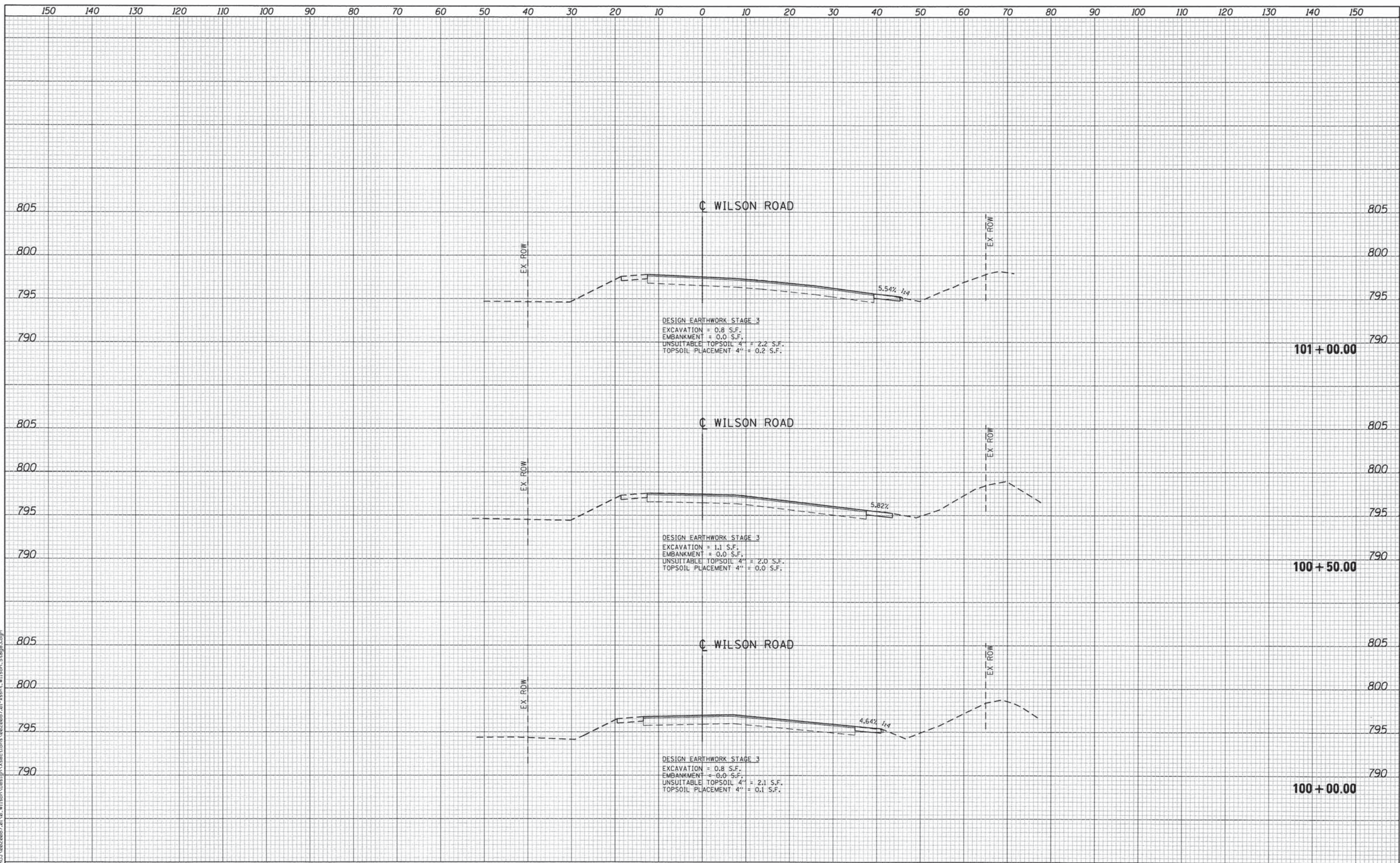
FILE NAME = N:\PROJ\0220887\01\01\Wilson\Design\Xsec\0220887_01_xsec_1\Wilson_Stage3.dgn



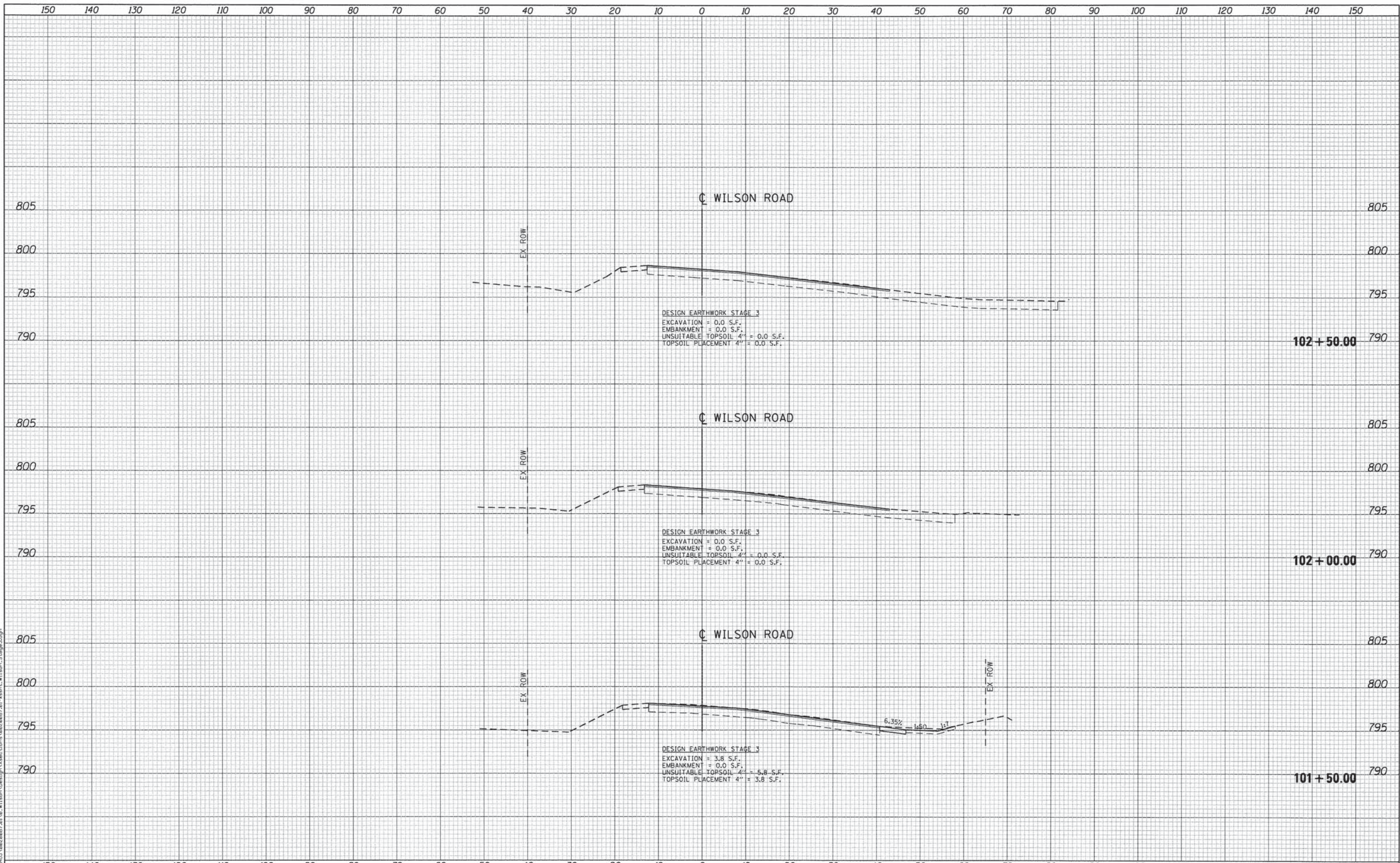
FILE NAME = N:\PROJECTS\00220087\01\Wilson\Design\Sections\00220087.01-essht-Wilson-Stage3.dgn



FILE NAME = N:\PROJ\0220007\01\Wilson\Design\Xsections\0220007-01-ssht-1-Wilson-Stage3.dgn



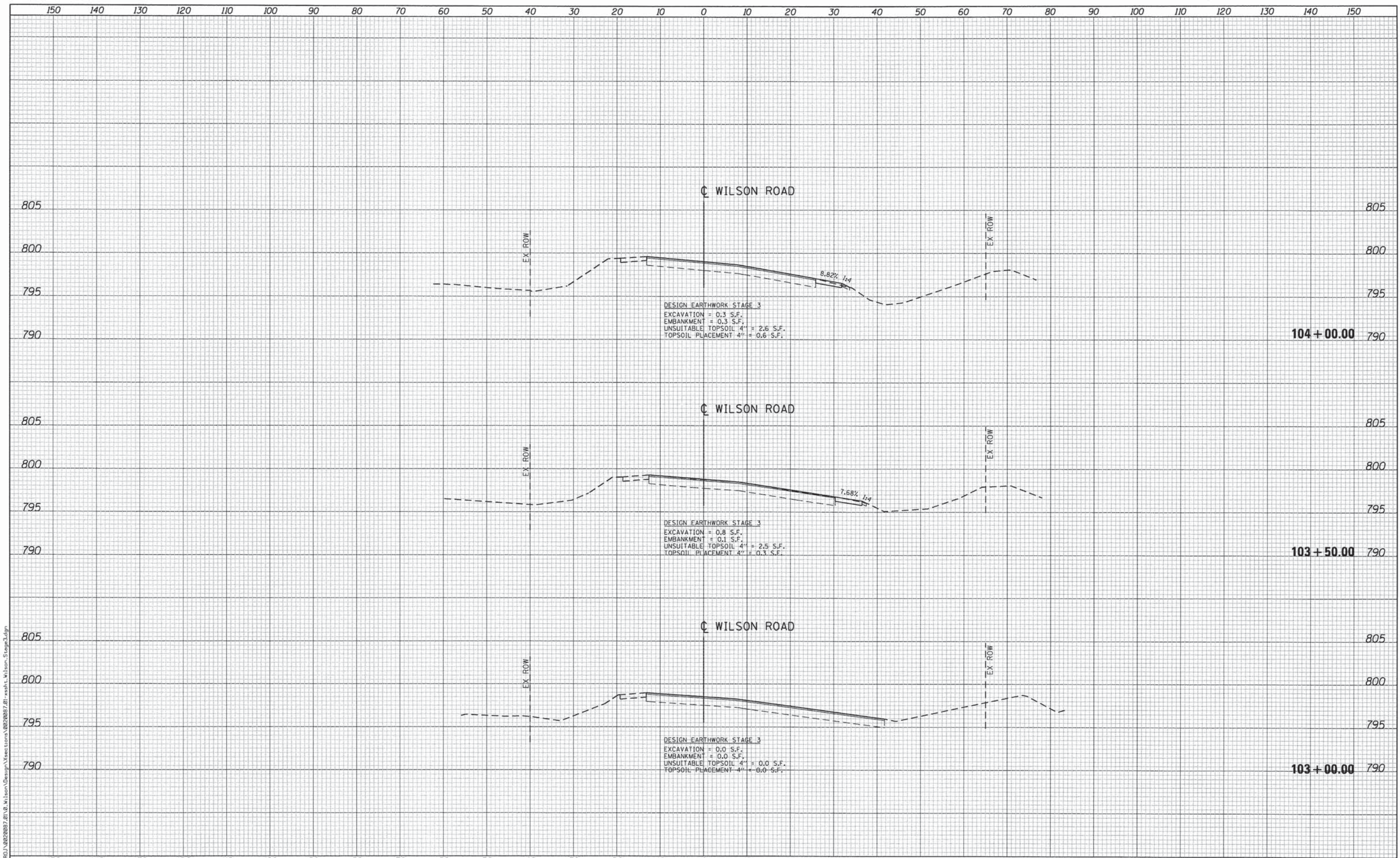
FILE NAME = N:\PROJ\00220087_01\01_Wilson\Design\Sections\00220087_01-essht-Wilson-Stage3.dgn




DESIGN EARTHWORK STAGE 3
 EXCAVATION = 0.0 S.F.
 EMBANKMENT = 0.0 S.F.
 UNSUITABLE TOPSOIL 4" = 0.0 S.F.
 TOPSOIL PLACEMENT 4" = 0.0 S.F.

DESIGN EARTHWORK STAGE 3
 EXCAVATION = 0.0 S.F.
 EMBANKMENT = 0.0 S.F.
 UNSUITABLE TOPSOIL 4" = 0.0 S.F.
 TOPSOIL PLACEMENT 4" = 0.0 S.F.

DESIGN EARTHWORK STAGE 3
 EXCAVATION = 3.8 S.F.
 EMBANKMENT = 0.0 S.F.
 UNSUITABLE TOPSOIL 4" = 5.8 S.F.
 TOPSOIL PLACEMENT 4" = 3.8 S.F.



FILE NAME = N:\PROJ\10220007\01\01\Wilson\Design\Xsections\10220007-01-ssht-1-Wilson-Stage3.dgn

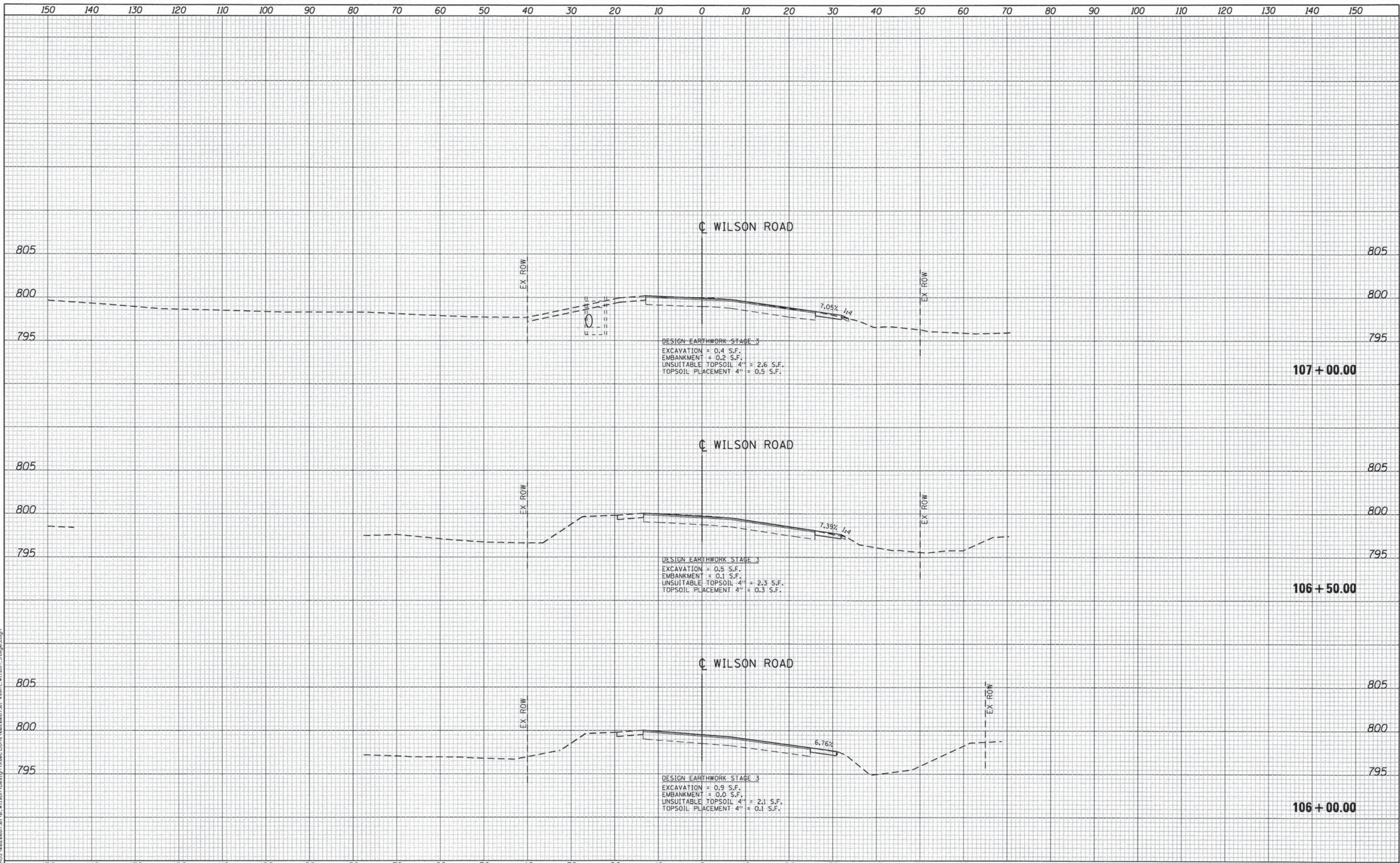


DESIGN EARTHWORK STAGE 3
 EXCAVATION = 0.6 S.F.
 EMBANKMENT = 0.3 S.F.
 UNSUITABLE TOPSOIL 4" = 2.5 S.F.
 TOPSOIL PLACEMENT 4" = 0.5 S.F.

DESIGN EARTHWORK STAGE 3
 EXCAVATION = 0.2 S.F.
 EMBANKMENT = 0.9 S.F.
 UNSUITABLE TOPSOIL 4" = 2.8 S.F.
 TOPSOIL PLACEMENT 4" = 0.8 S.F.

DESIGN EARTHWORK STAGE 3
 EXCAVATION = 0.1 S.F.
 EMBANKMENT = 6.1 S.F.
 UNSUITABLE TOPSOIL 4" = 5.4 S.F.
 TOPSOIL PLACEMENT 4" = 3.4 S.F.

FILE NAME = N:\PROJECTS\2012\2012\Wilson\Design\Xsections\105+50.00\105+50.00-essht-Wilson-Stage3.dgn



FILE NAME = N:\PROJECTS\140220087_01\10_Wilson\Design\CrossSections\140220087_01_ssk\10_Wilson_Stage3.dgn

Ciorba Group, Inc.
 CONSULTING ENGINEERS
 5507 North Cumberland Avenue, Suite 402
 Chicago, Illinois 60656
 Tel. 773.775.4009 Fax 773.775.4014


USER NAME = nsumbev	DESIGNED - EPS	REVISED -
PLLOT SCALE = 10.0000' / 1"	DRAWN - EPS	REVISED -
PLLOT DATE = 3/21/2014	CHECKED - DJO	REVISED -
	DATE - 3/21/2014	REVISED -

**STATE OF ILLINOIS
 DEPARTMENT OF TRANSPORTATION**

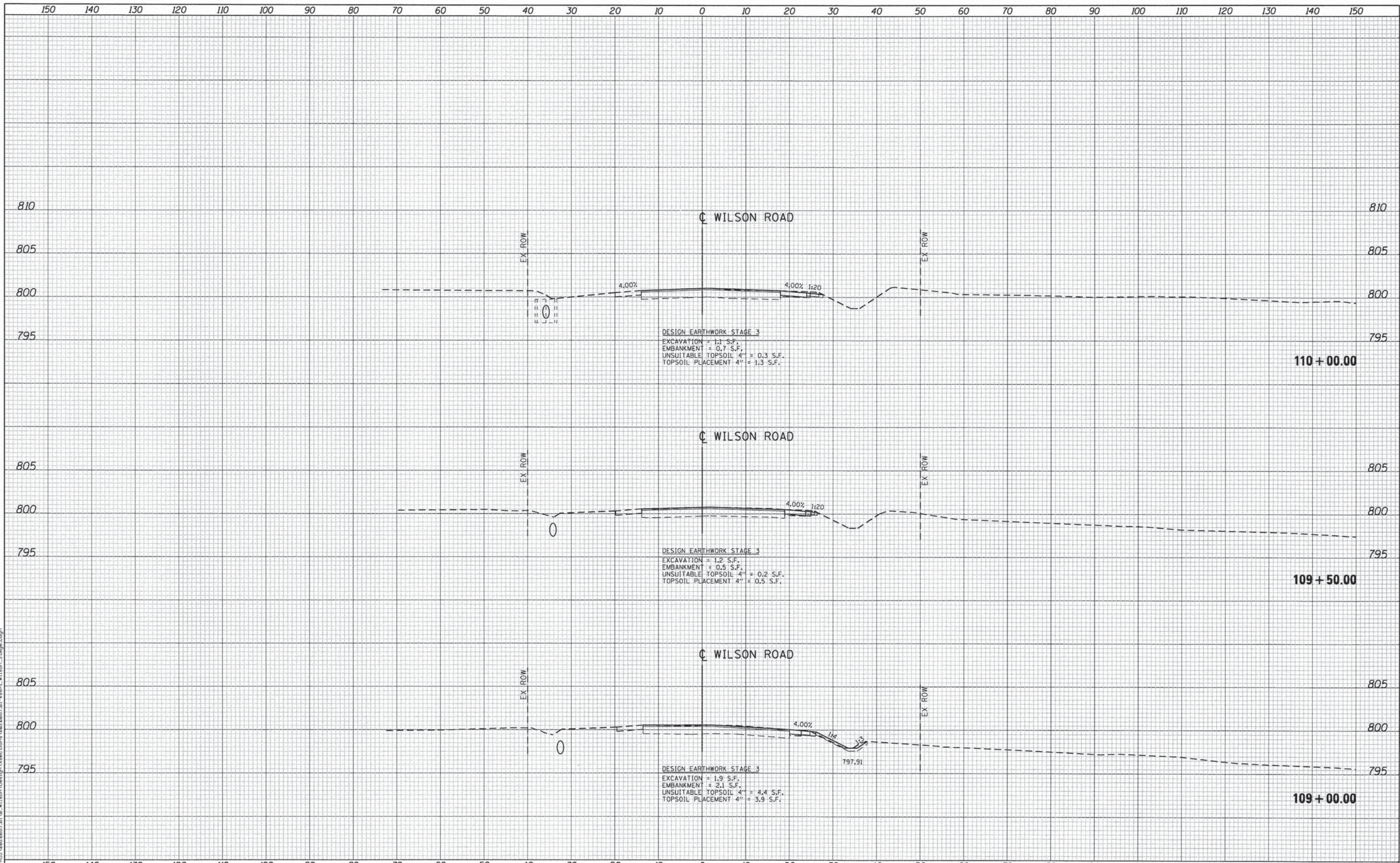
**CROSS SECTIONS
 WILSON ROAD - STAGE 3
 WILSON ROAD UNDERPASS**

SCALE: SHEET NO. OF SHEETS STA. 106+00.00 TO STA. 107+00.00

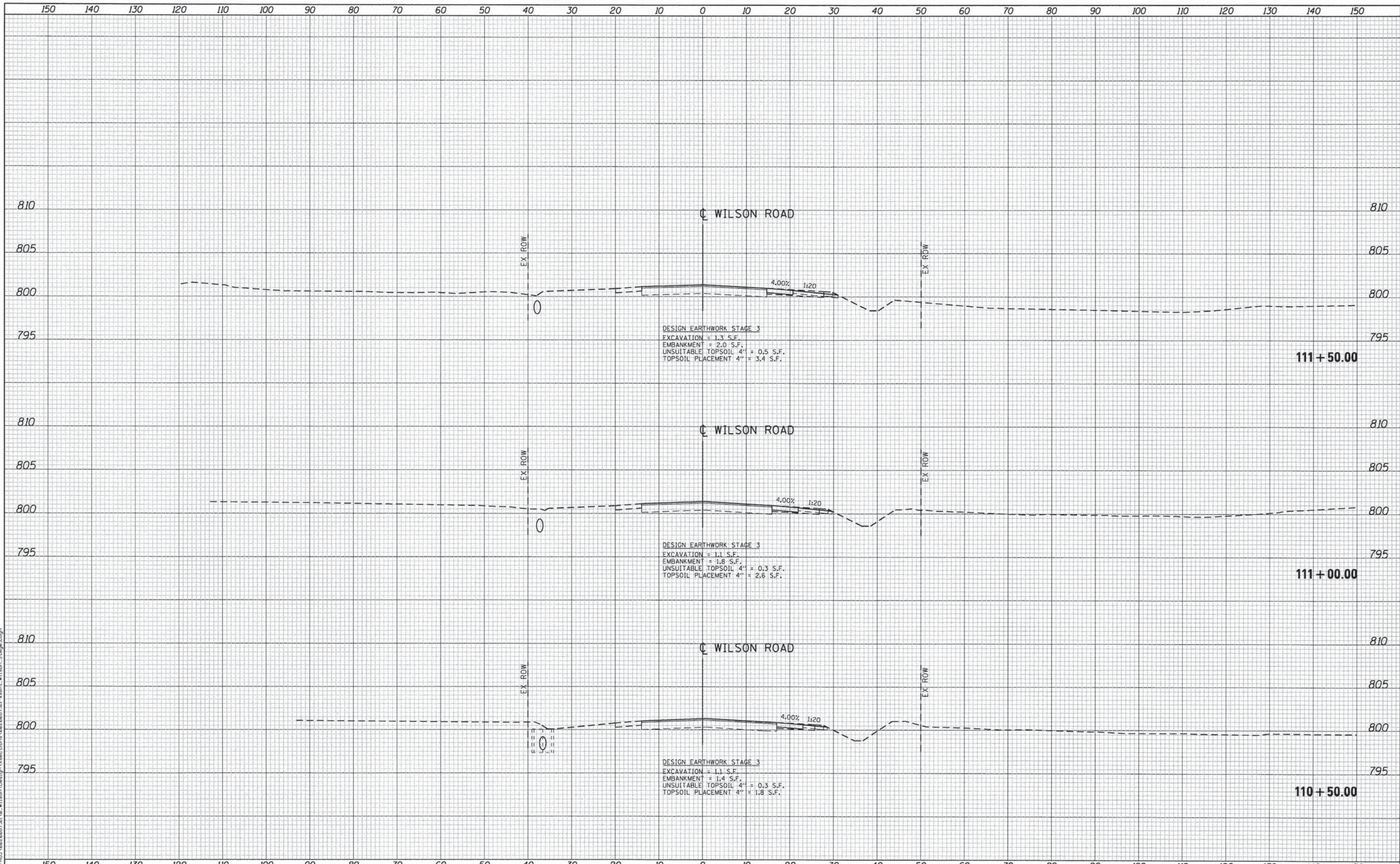
F.A.U. RTE.	SECTION	COUNTY	TOTAL SHEETS	SHEET NO.
178	14-F3000-02-BT	LAKE	165	129
FED. ROAD DIST. NO. . ILLINOIS FED. AID PROJECT			CONTRACT NO. 63808	



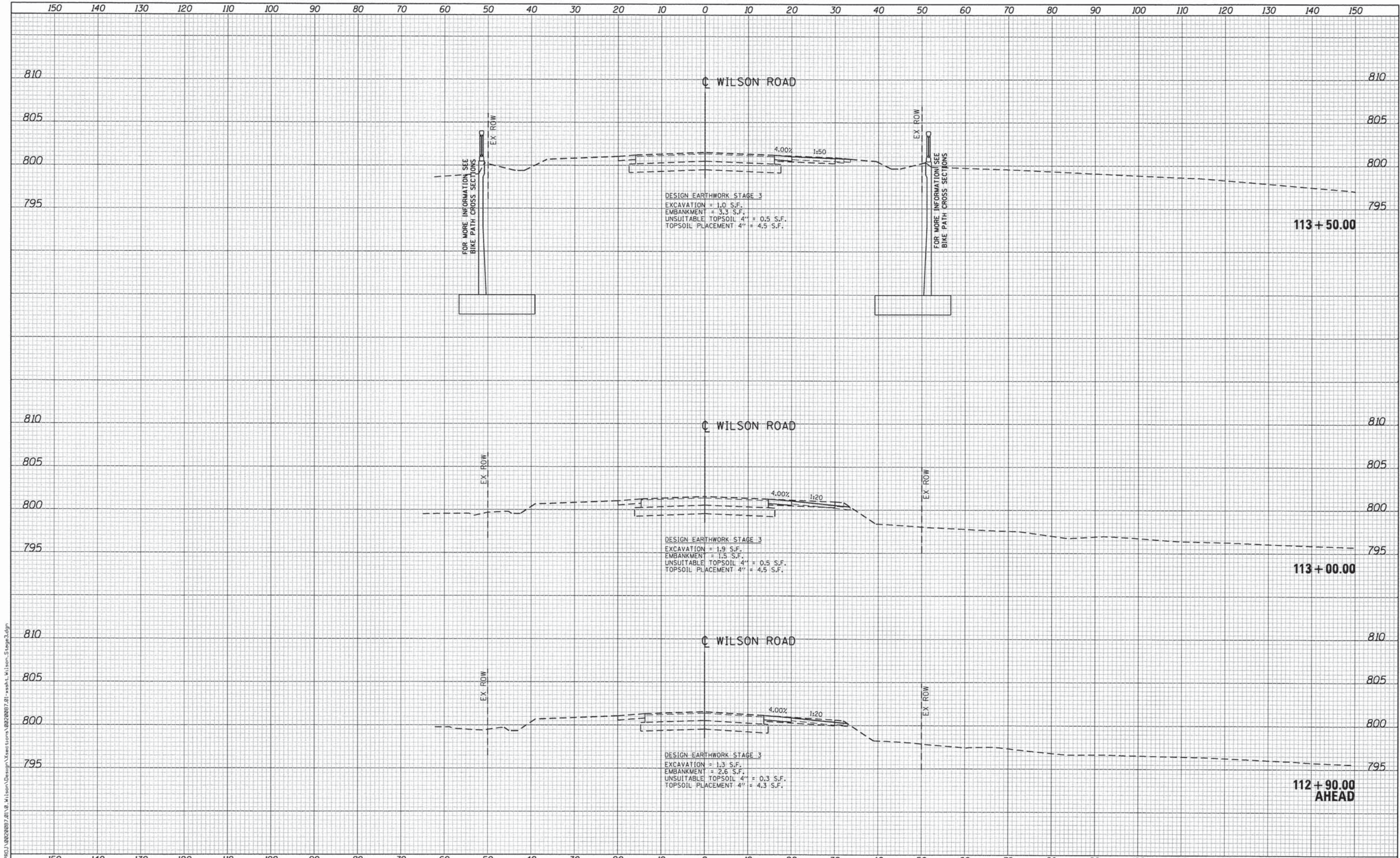
FILE NAME = N:\PROJ\0220087\01\08_Wilson\Design\CrossSections\0220087_01-ssah\Wilson_Stage3.dgn



FILE NAME = N:\PROJECTS\0220087\01\08_Wilson\Design\Xsections\0220087_01-ssah.tl;Wilson_Stage3.dgn



FILE NAME: N:\P\101\02220207.dwg; Wilson\Design\Sections\02220207.dwg; xshk\Wilson_Stage3.dwg



FILE NAME = N:\PIR\11220007\01\01_Wilson\Design\Sections\11220007_01_xshah_L_Wilson_Stage3.dgn

CG Ciorba Group, Inc.
 CONSULTING ENGINEERS
 8507 North Cumberland Avenue, Suite 402
 Chicago, Illinois 60656
 Tel. 773.775.4009 Fax 773.775.4014

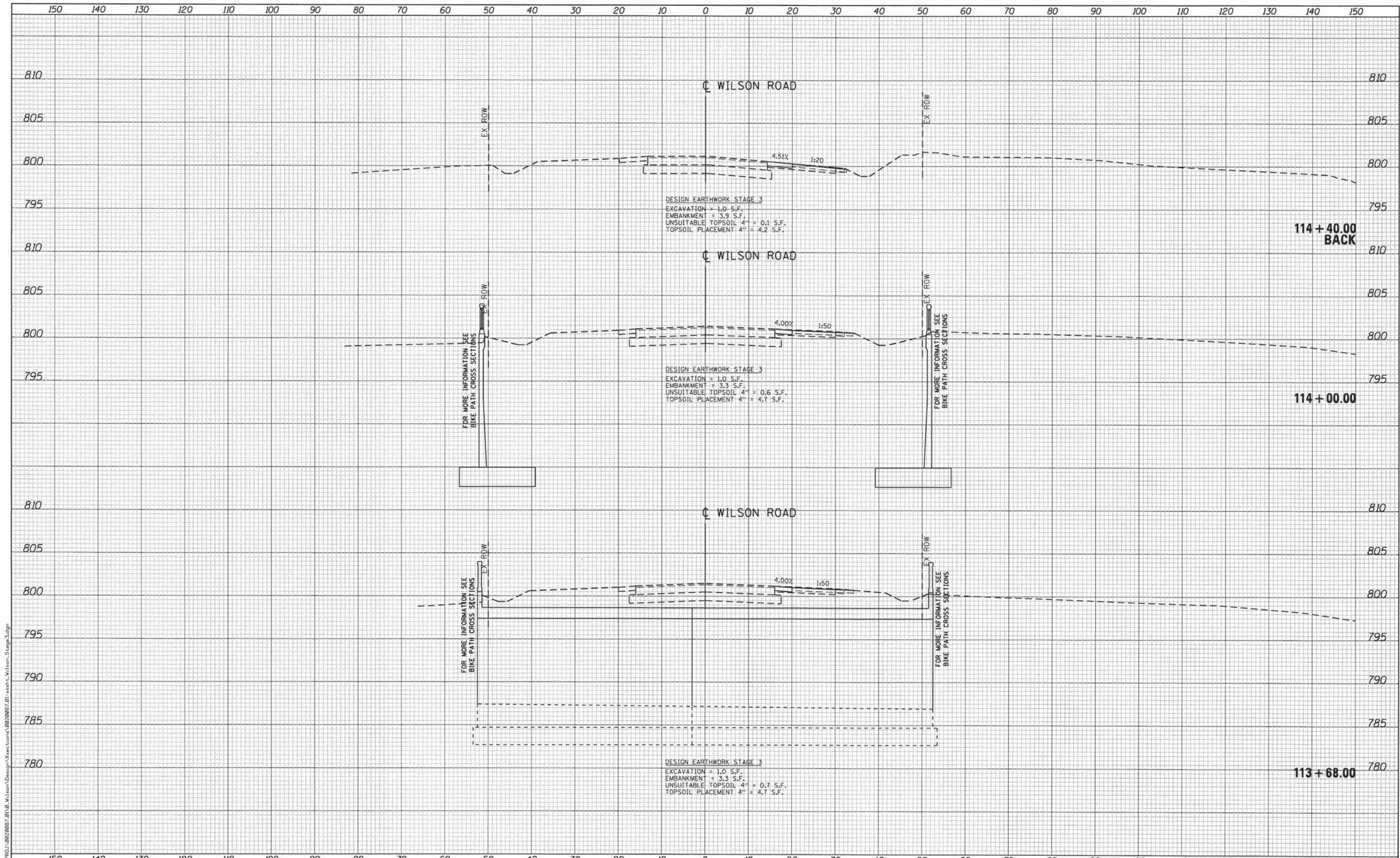
USER NAME = ntumbav	DESIGNED - EPS	REVISED -
	DRAWN - EPS	REVISED -
PLOT SCALE = 10.0000' / 1" =	CHECKED - DJO	REVISED -
PLOT DATE = 3/21/2014	DATE - 3/21/2014	REVISED -

**STATE OF ILLINOIS
 DEPARTMENT OF TRANSPORTATION**

**CROSS SECTIONS
 WILSON ROAD - STAGE 3
 WILSON ROAD UNDERPASS**

SCALE: SHEET NO. OF SHEETS STA. 112+90.00 TO STA. 113+50.00

F.A.U. RTE.	SECTION	COUNTY	TOTAL SHEETS	SHEET NO.
178	14-F3000-02-BT	LAKE	165	134
FED. ROAD DIST. NO. - [ILLINOIS] FED. AID PROJECT			CONTRACT NO. 63808	



FILE NAME = N:\PROJECTS\14-F3000-02-BT\14-F3000-02-BT-Wilson\Design\Xsections\114+40.00-113+68.00.dgn

Ciorba Group, Inc.
 CONSULTING ENGINEERS
 5507 North Cumberland Avenue, Suite 402
 Chicago, Illinois 60656
 Tel. 773.775.4009 Fax 773.775.4014

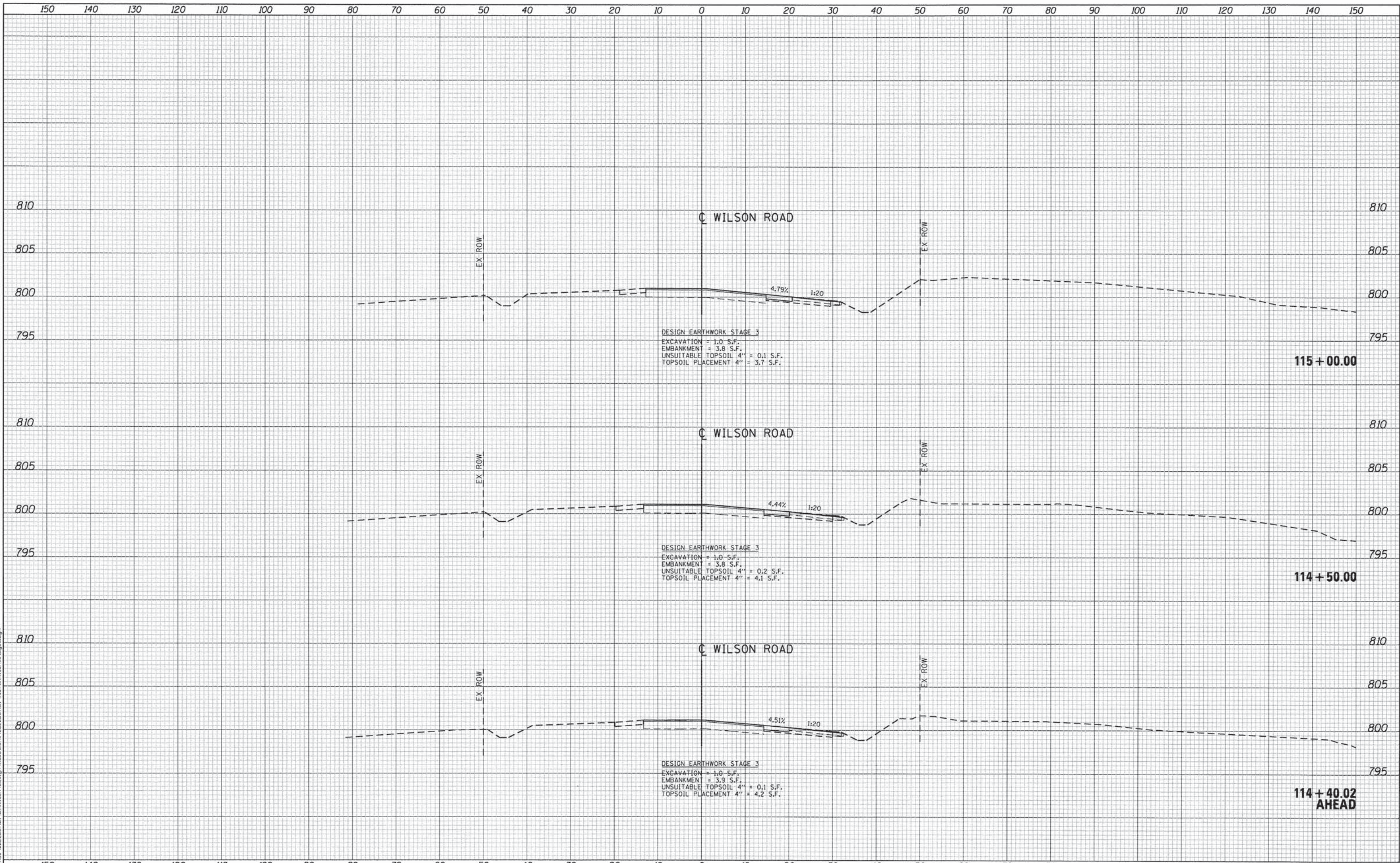
USER NAME = ntumbav	DESIGNED - EPS	REVISED -
	DRAWN - EPS	REVISED -
PLOT SCALE = 10.0000' / 1" =	CHECKED - DJO	REVISED -
PLOT DATE = 3/21/2014	DATE - 3/21/2014	REVISED -

**STATE OF ILLINOIS
 DEPARTMENT OF TRANSPORTATION**

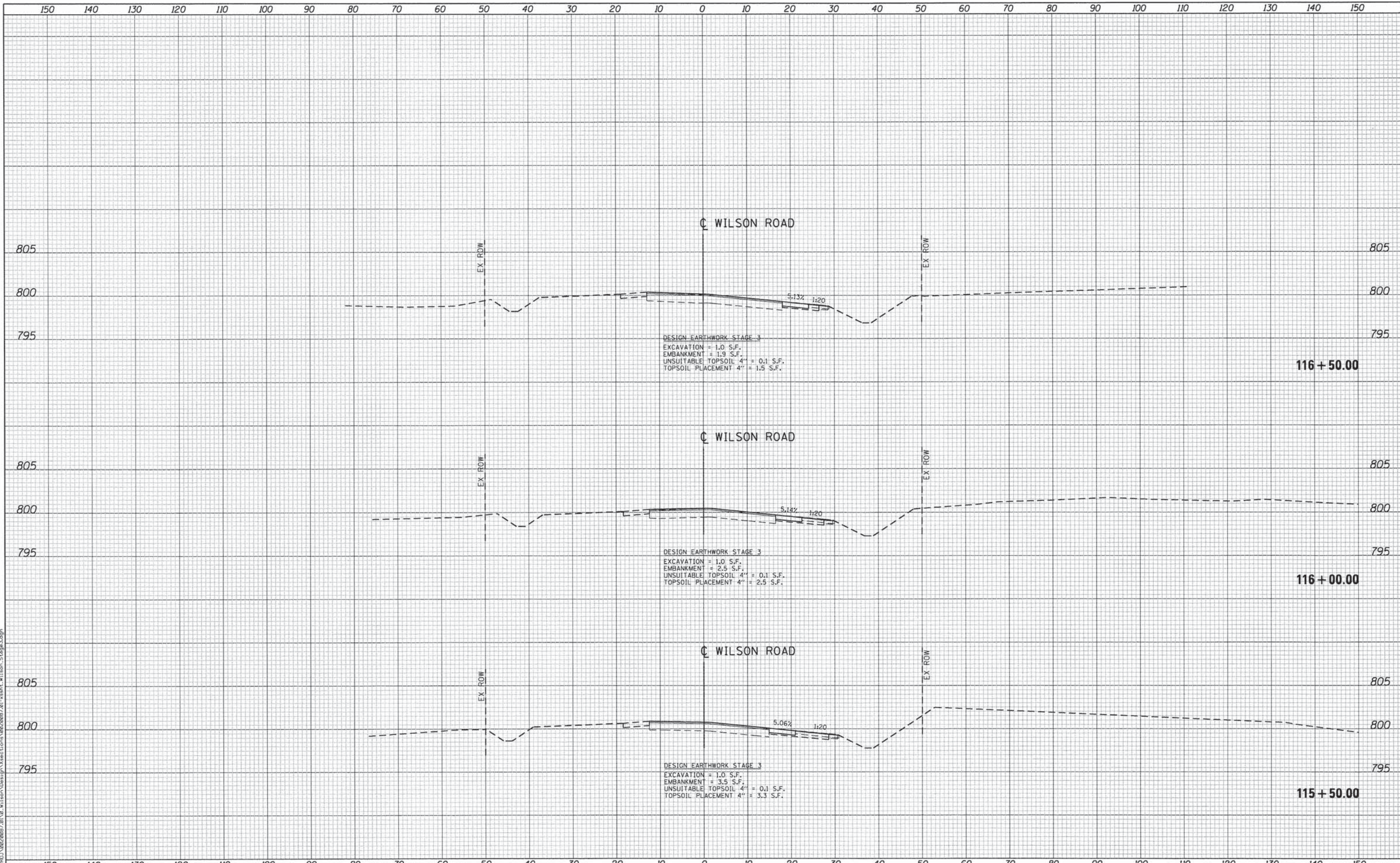
**CROSS SECTIONS
 WILSON ROAD - STAGE 3
 WILSON ROAD UNDERPASS**

SCALE: SHEET NO. OF SHEETS STA. 113+68.00 TO STA. 114+40.00

F.A.U. RTE.	SECTION	COUNTY	TOTAL SHEETS	SHEET NO.
178	14-F3000-02-BT	LAKE	165	135
FED. ROAD DIST. NO. - ILLINOIS FED. AID PROJECT			CONTRACT NO. 63808	



FILE NAME = N:\PROJ\0020007\01\08_Wilson_Design\Xsections\0020007_01_sskh\Wilson_Stage3.dgn



FILE NAME = N:\PROJ\0220087\1\1\0\Wilson\Design\CrossSections\0220087_01-west-Wilson-Stage3.dgn

CG Ciorba Group, Inc.
 CONSULTING ENGINEERS
 5507 North Cumberland Avenue, Suite 402
 Chicago, Illinois 60656
 Tel 773.775.4009 Fax 773.775.4014


USER NAME = ntumbav	DESIGNED - EPS	REVISED -
	DRAWN - EPS	REVISED -
PLOT SCALE = 10,0000' / in.	CHECKED - DJO	REVISED -
PLOT DATE = 3/21/2014	DATE - 3/21/2014	REVISED -

**STATE OF ILLINOIS
 DEPARTMENT OF TRANSPORTATION**

**CROSS SECTIONS
 WILSON ROAD - STAGE 3
 WILSON ROAD UNDERPASS**

SCALE: SHEET NO. OF SHEETS STA. 115+50.00 TO STA. 116+50.00

F.A.U. RTE.	SECTION	COUNTY	TOTAL SHEETS	SHEET NO.
178	14-F3000-02-BT	LAKE	165	137
CONTRACT NO. 63808			ILLINOIS FED. AID PROJECT	



FILE NAME = I:\PROJECTS\118 Wilson Design\Xenations\118 Wilson Stage 3.dgn

Ciorba Group, Inc.
 CONSULTING ENGINEERS
 5507 North Cumberland Avenue, Suite 402
 Chicago, Illinois 60656
 Tel. 773.775.4009 Fax 773.775.4014

USER NAME = ntumbv	DESIGNED - EPS	REVISED -
PLOT SCALE = 10,0000' / in.	DRAWN - EPS	REVISED -
PLOT DATE = 3/21/2014	CHECKED - DJO	REVISED -
	DATE - 3/21/2014	REVISED -

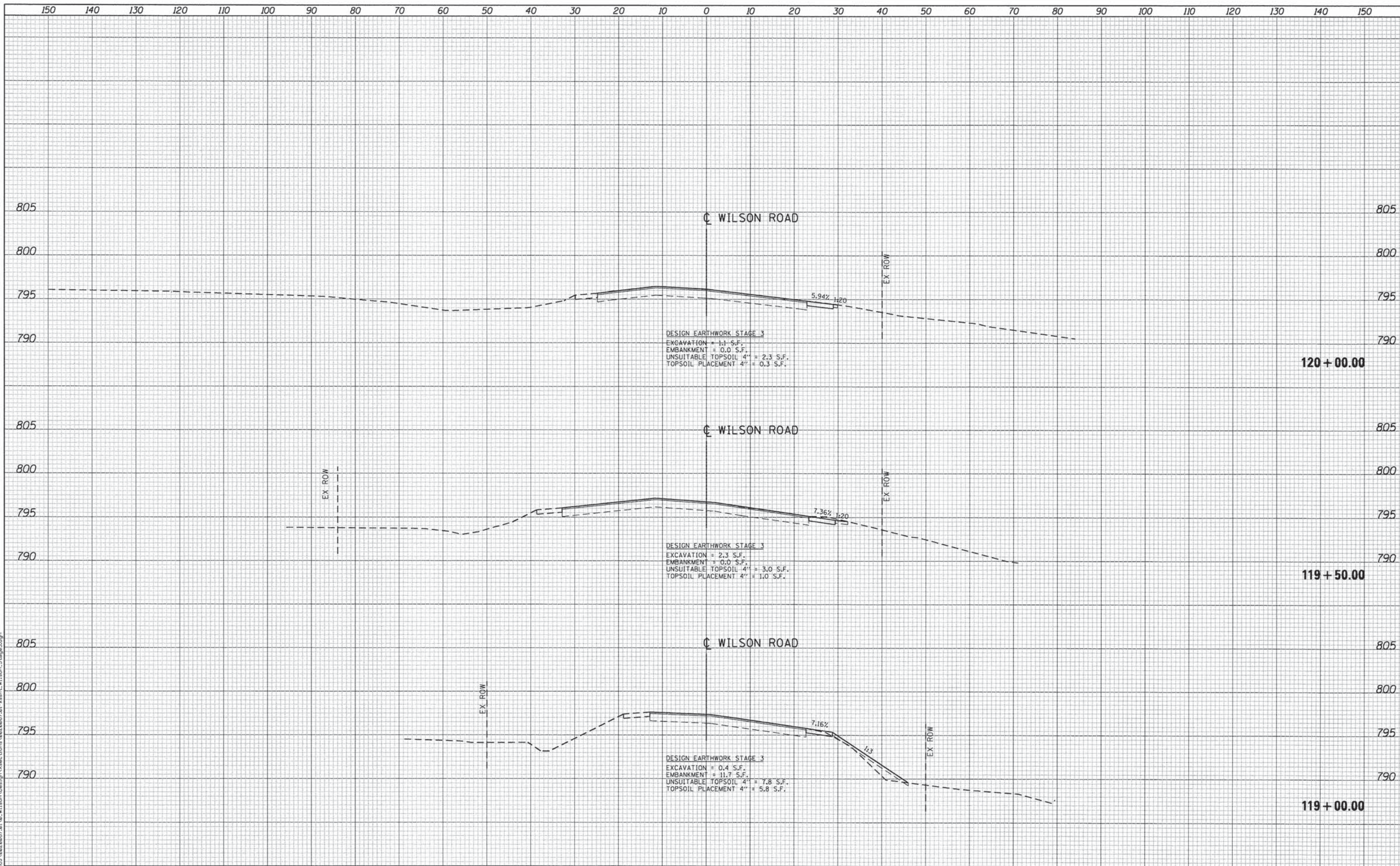
**STATE OF ILLINOIS
 DEPARTMENT OF TRANSPORTATION**

**CROSS SECTIONS
 WILSON ROAD - STAGE 3
 WILSON ROAD UNDERPASS**

SCALE: SHEET NO. OF SHEETS STA. 117+00.00 TO STA. 118+50.00

F.A.U. RTE.	SECTION	COUNTY	TOTAL SHEETS	SHEET NO.
178	14-F3000-02-BT	LAKE	165	138
FED. ROAD DIST. NO. - [ILLINOIS] FED. AID PROJECT				

CONTRACT NO. 63808



DESIGN EARTHWORK STAGE 3
 EXCAVATION = 1.1 S.F.
 EMBANKMENT = 0.0 S.F.
 UNSUITABLE TOPSOIL 4" = 2.3 S.F.
 TOPSOIL PLACEMENT 4" = 0.3 S.F.

DESIGN EARTHWORK STAGE 3
 EXCAVATION = 2.3 S.F.
 EMBANKMENT = 0.0 S.F.
 UNSUITABLE TOPSOIL 4" = 3.0 S.F.
 TOPSOIL PLACEMENT 4" = 1.0 S.F.

DESIGN EARTHWORK STAGE 3
 EXCAVATION = 0.4 S.F.
 EMBANKMENT = 11.7 S.F.
 UNSUITABLE TOPSOIL 4" = 7.8 S.F.
 TOPSOIL PLACEMENT 4" = 5.8 S.F.

FILE NAME = N:\PROJECTS\14-F3000-02-BT\Wilson\Design\Sections\14-F3000-02-BT-Wilson-Stage3.dgn

Ciorba Group, Inc.
 CONSULTING ENGINEERS
 5507 North Cumberland Avenue, Suite 402
 Chicago, Illinois 60656
 Tel. 773.775.4009 Fax 773.775.4014

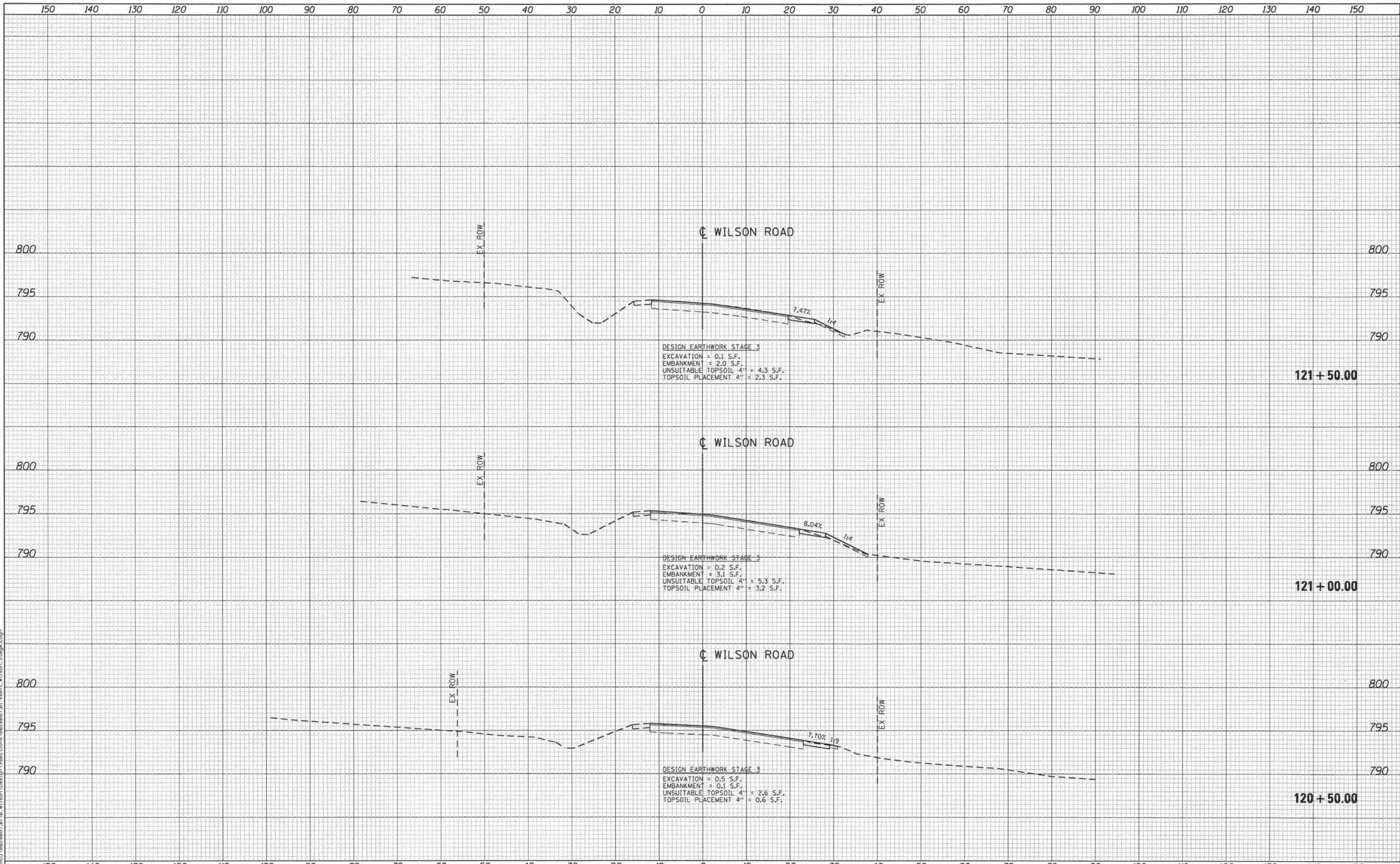
USER NAME = ntumbey	DESIGNED - EPS	REVISED -
PLOT SCALE = 10,000' / in.	DRAWN - EPS	REVISED -
PLOT DATE = 3/21/2014	CHECKED - DJO	REVISED -
	DATE - 3/21/2014	REVISED -

**STATE OF ILLINOIS
 DEPARTMENT OF TRANSPORTATION**

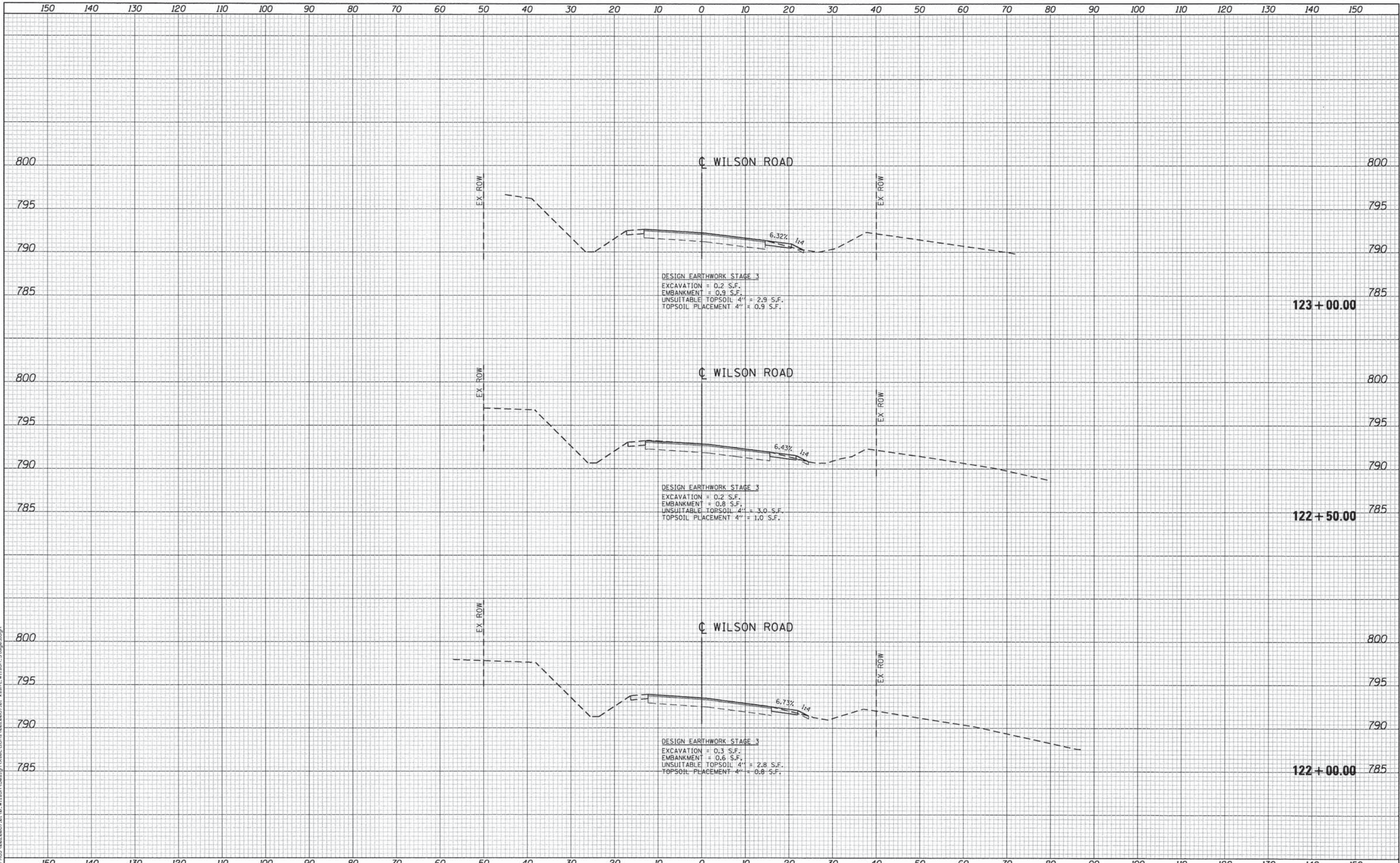
**CROSS SECTIONS
 WILSON ROAD - STAGE 3
 WILSON ROAD UNDERPASS**

SCALE: SHEET NO. OF SHEETS STA. 119+00.00 TO STA. 120+00.00

F.A.U. RTE.	SECTION	COUNTY	TOTAL SHEETS	SHEET NO.
178	14-F3000-02-BT	LAKE	165	139
FED. ROAD DIST. NO. ILLINOIS FED. AID PROJECT			CONTRACT NO. 63808	




FILE NAME = N:\PROJ\08220087_B1\8_Wilson\Design\CrossSections\08220087_B1-ssht-Wilson-Stage3.dgn



FILE NAME: N:\PROJECTS\14220087\01 - Wilson\Design\Sections\14220087_01 - xsh\Wilson_Stage3.dgn

	USER NAME = ntumbey PLOT SCALE = 10,000' / in. PLOT DATE = 3/21/2014	DESIGNED - EPS DRAWN - EPS CHECKED - DJO DATE - 3/21/2014	REVISED - REVISED - REVISED - REVISED -	STATE OF ILLINOIS DEPARTMENT OF TRANSPORTATION	CROSS SECTIONS WILSON ROAD - STAGE 3 WILSON ROAD UNDERPASS	SCALE:	SHEET NO. OF SHEETS STA. 122+00.00 TO STA. 123+00.00	F.A.U. RTE. SECTION COUNTY TOTAL SHEETS SHEET NO. 178 14-F3000-02-BT LAKE 165 141 CONTRACT NO. 63808
	FED. ROAD DIST. NO. - ILLINOIS FED. AID PROJECT							



FILE NAME: N:\PI\QA\0820087.01\Wilson\Design\Xsections\0820087.01_xah\Wilson_Stage3.dgn

Ciorba Group, Inc.
 CONSULTING ENGINEERS
 5507 North Cumberland Avenue, Suite 402
 Chicago, Illinois 60656
 Tel. 773.775.4009 Fax 773.775.4014

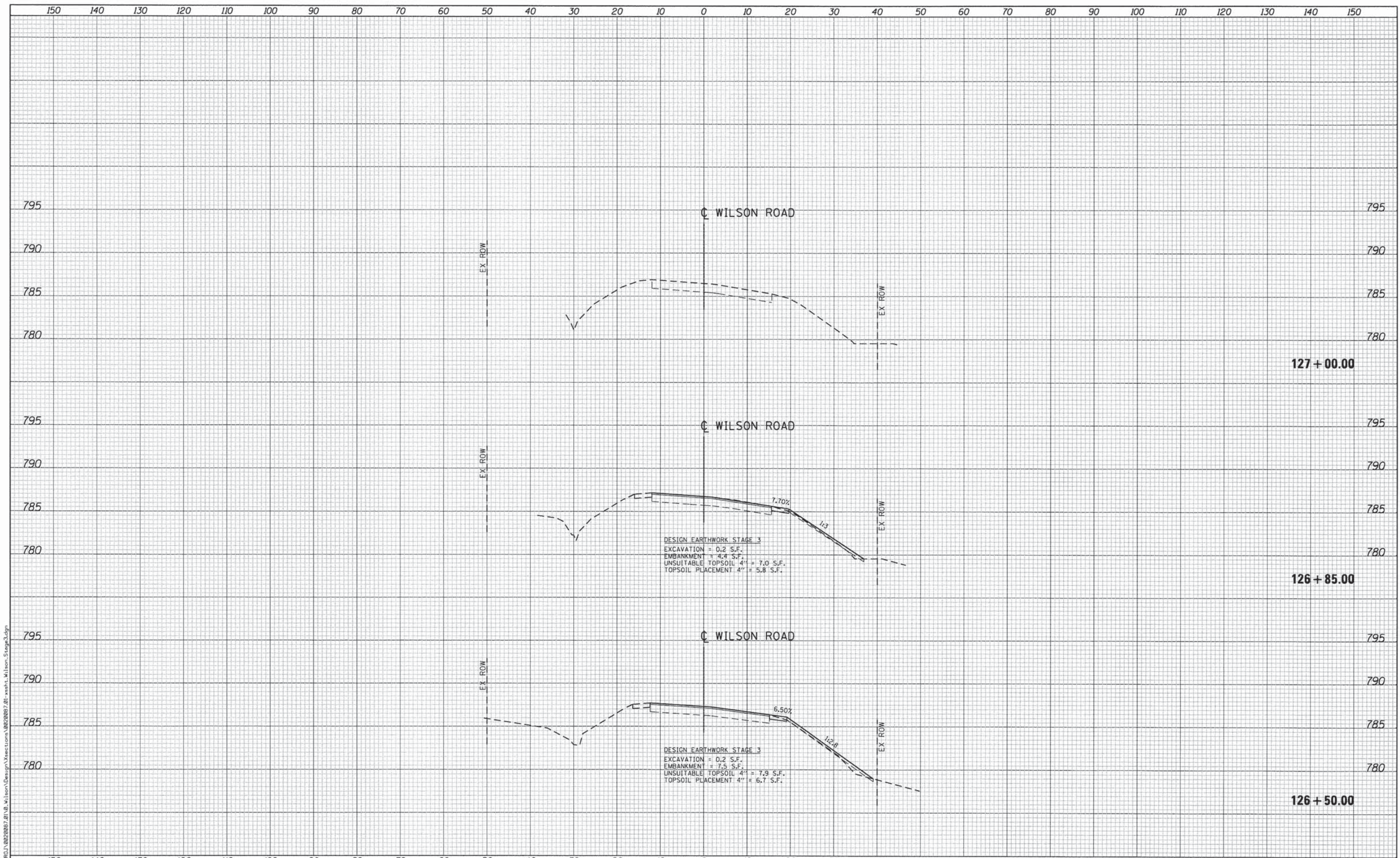
USER NAME = rnumbev	DESIGNED - EPS	REVISED -
PLLOT SCALE = 1/8" = 10.0000' / in.	DRAWN - EPS	REVISED -
PLLOT DATE = 3/21/2014	CHECKED - DJO	REVISED -
	DATE - 3/21/2014	REVISED -

**STATE OF ILLINOIS
 DEPARTMENT OF TRANSPORTATION**

**CROSS SECTIONS
 WILSON ROAD - STAGE 3
 WILSON ROAD UNDERPASS**

SCALE: SHEET NO. OF SHEETS STA. 123+50.00 TO STA. 124+50.00

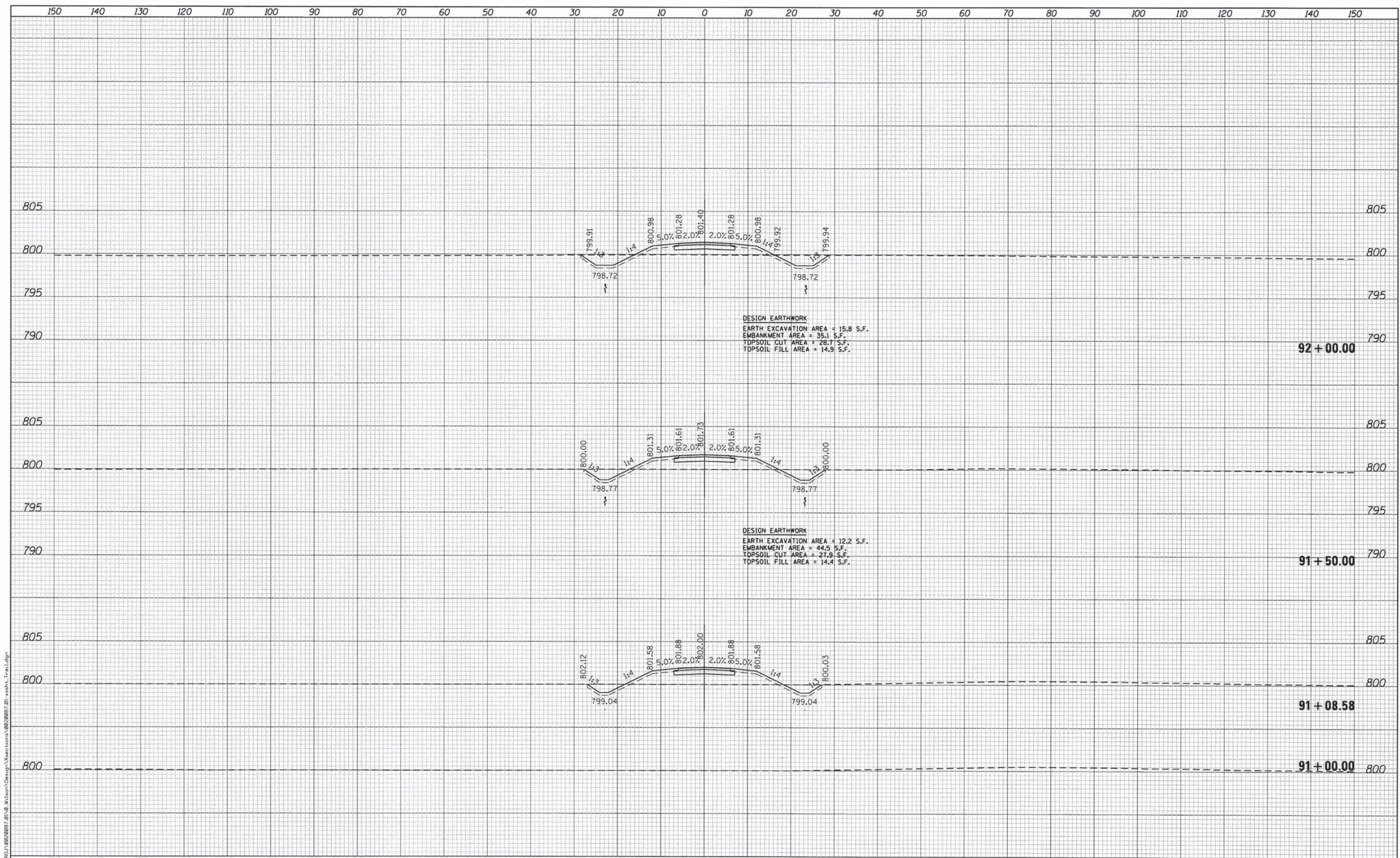
F.A.U. RTE.	SECTION	COUNTY	TOTAL SHEETS	SHEET NO.
178	14-F3000-02-BT	LAKE	165	142
FED. ROAD DIST. NO. - ILLINOIS FED. AID PROJECT			CONTRACT NO. 63808	



DESIGN EARTHWORK STAGE 3
 EXCAVATION = 0.2 S.F.
 EMBANKMENT = 4.4 S.F.
 UNSUITABLE TOPSOIL 4" = 7.0 S.F.
 TOPSOIL PLACEMENT 4" = 5.8 S.F.

DESIGN EARTHWORK STAGE 3
 EXCAVATION = 0.2 S.F.
 EMBANKMENT = 7.5 S.F.
 UNSUITABLE TOPSOIL 4" = 7.9 S.F.
 TOPSOIL PLACEMENT 4" = 6.7 S.F.

FILE NAME = N:\PROJ\08220807\01\01\Wilson\Design\CrossSections\08220807_01_xssht_3.wilson_Stage3.dgn



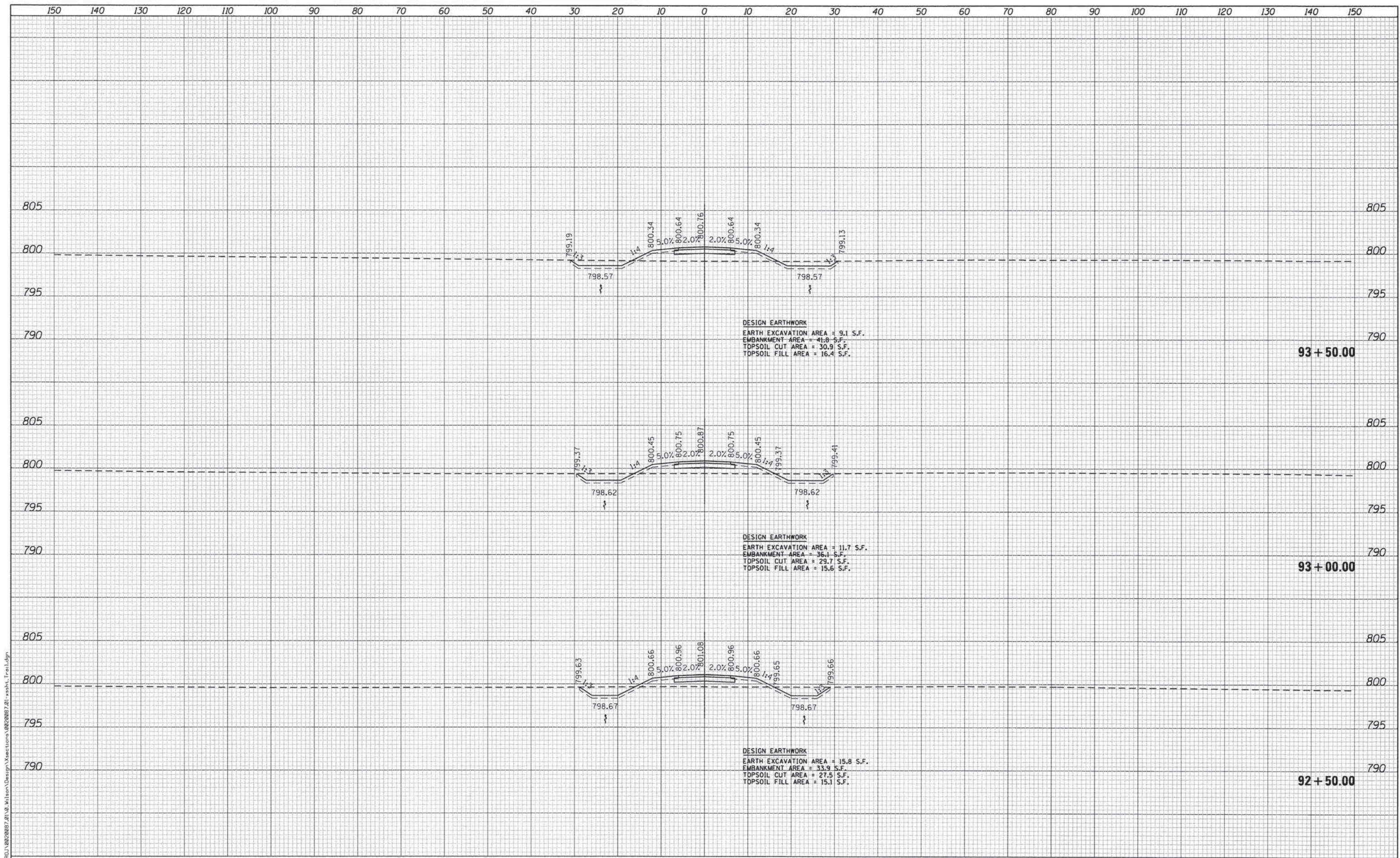
USER NAME = ntumbay	DESIGNED - EPS	REVISED -
PLOT SCALE = 10,000' / 1"	DRAWN - EPS	REVISED -
PLOT DATE = 3/21/2014	CHECKED - DJO	REVISED -
	DATE - 3/21/2014	REVISED -

**STATE OF ILLINOIS
 DEPARTMENT OF TRANSPORTATION**

**CROSS SECTIONS
 MILLENNIUM TRAIL
 WILSON ROAD UNDERPASS**

SCALE: SHEET NO. OF SHEETS STA. 91+00.00 TO STA. 92+00.00

F.A.U. RTE.	SECTION	COUNTY	TOTAL SHEETS	SHEET NO.
178	14-F3000-02-BT	LAKE	165	145
CONTRACT NO. 63808			ILLINOIS FED. AID PROJECT	



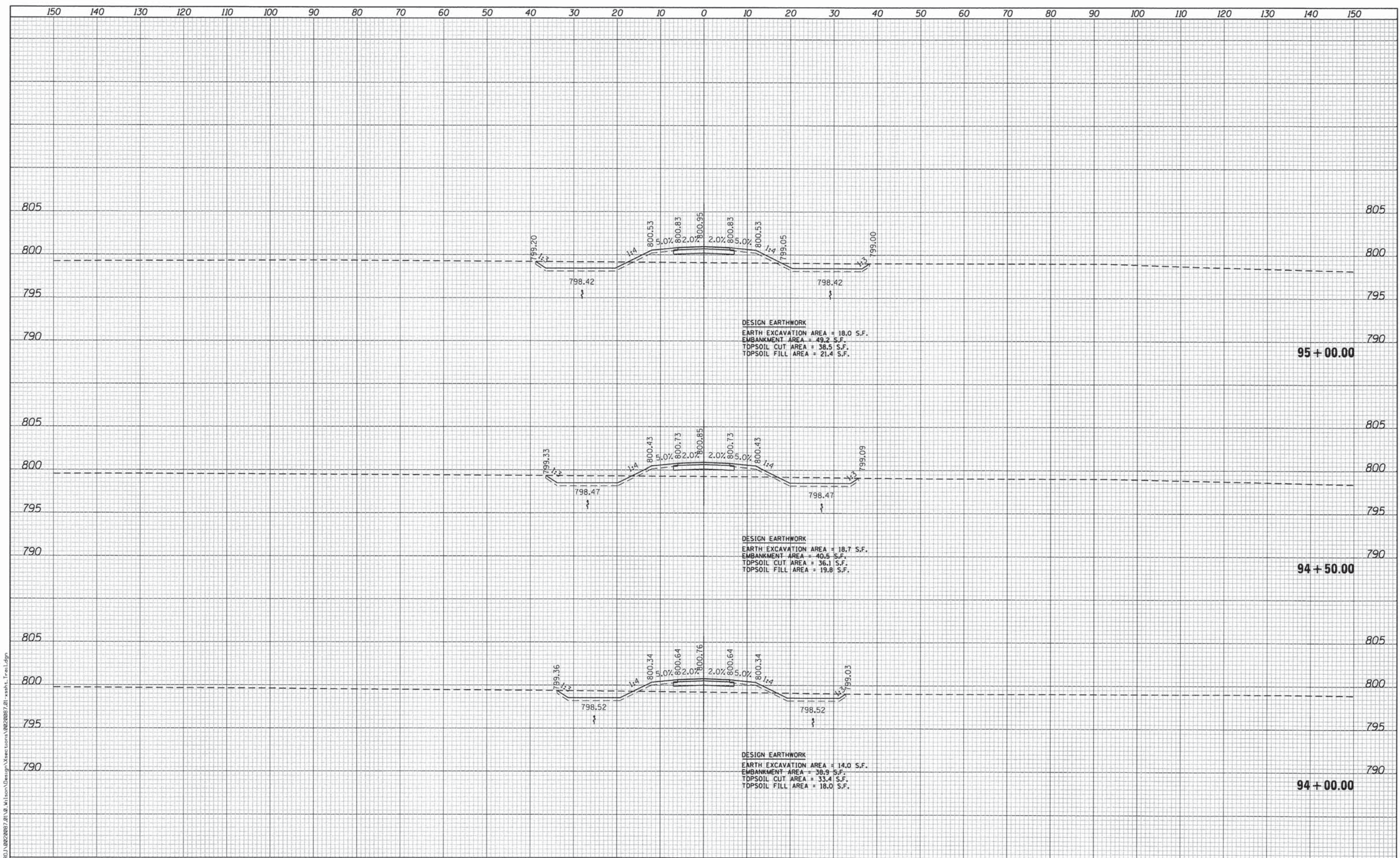
USER NAME = ntumbey	DESIGNED - EPS	REVISED -
PLOT SCALE = 10,0000' / 1"	DRAWN - EPS	REVISED -
PLOT DATE = 3/21/2014	CHECKED - DJO	REVISED -
	DATE - 3/21/2014	REVISED -

**STATE OF ILLINOIS
 DEPARTMENT OF TRANSPORTATION**

**CROSS SECTIONS
 MILLENNIUM TRAIL
 WILSON ROAD UNDERPASS**

SCALE: SHEET NO. OF SHEETS STA. 92+50.00 TO STA. 93+50.00

F.A.U. RTE.	SECTION	COUNTY	TOTAL SHEETS	SHEET NO.
178	14-F3000-02-BT	LAKE	165	146
FED. ROAD DIST. NO. - ILLINOIS FED. AID PROJECT			CONTRACT NO. 63808	



USER NAME = ntumbav	DESIGNED - EPS	REVISED -
DRAWN - EPS	CHECKED - DJO	REVISED -
DATE - 3/21/2014		

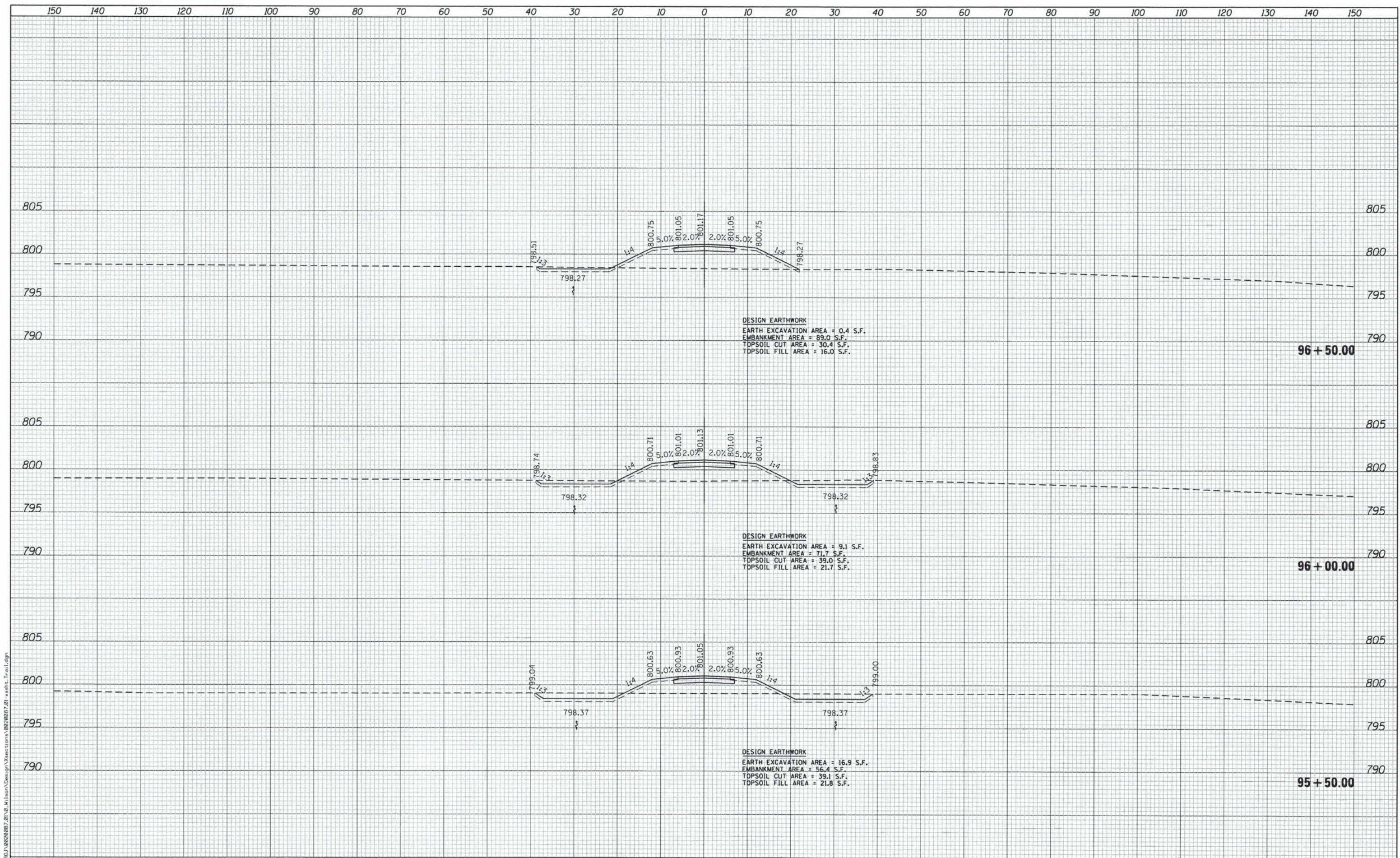
**STATE OF ILLINOIS
 DEPARTMENT OF TRANSPORTATION**

**CROSS SECTIONS
 MILLENNIUM TRAIL
 WILSON ROAD UNDERPASS**

SCALE: SHEET NO. OF SHEETS STA. 94+00.00 TO STA. 95+00.00

F.A.U. RTE.	SECTION	COUNTY	TOTAL SHEETS	SHEET NO.
178	14-F3000-02-BT	LAKE	165	147
CONTRACT NO. 63808				
FED. ROAD DIST. NO. - [ILLINOIS] FED. AID PROJECT				

FILE NAME = N:\PROJECTS\2014\Wilson\Design\Executions\94220017.dwg - asst - T.m.l.dgn



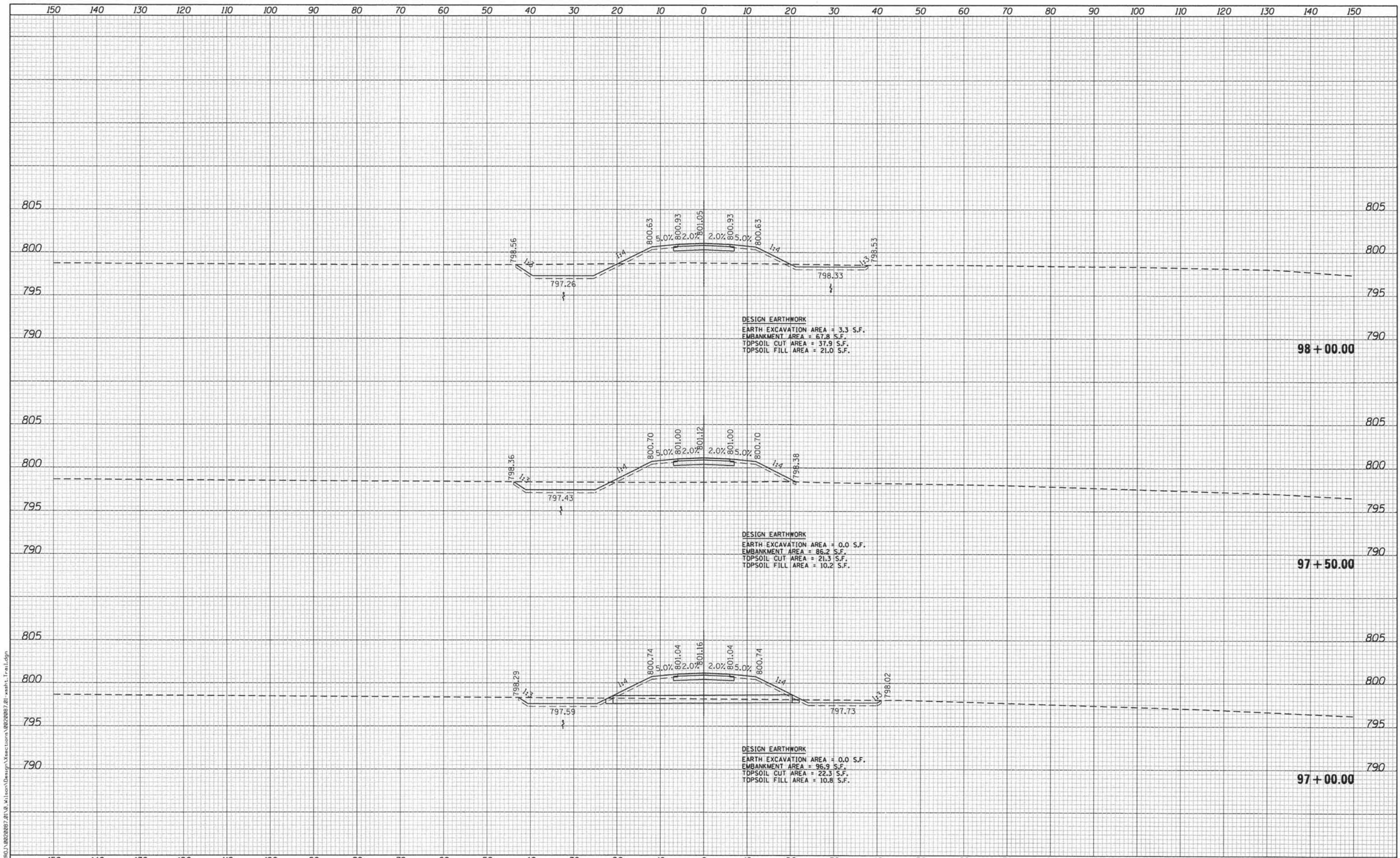
USER NAME = ntumbay	DESIGNED - EPS	REVISED -
DRAWN - EPS	CHECKED - DJO	REVISED -
DATE - 3/21/2014	REVISIONS	

**STATE OF ILLINOIS
 DEPARTMENT OF TRANSPORTATION**

**CROSS SECTIONS
 MILLENNIUM TRAIL
 WILSON ROAD UNDERPASS**

SCALE: SHEET NO. OF SHEETS STA. 95+50.00 TO STA. 96+50.00

F.A.U. RTE.	SECTION	COUNTY	TOTAL SHEETS	SHEET NO.
178	14-F3000-02-BT	LAKE	165	148
CONTRACT NO. 63808				
FED. ROAD DIST. NO. - ILLINOIS FED. AID PROJECT				



USER NAME = ntumbav	DESIGNED - EPS	REVISED -
PLOT SCALE = 10.0000' / 1"	DRAWN - EPS	REVISED -
PLOT DATE = 3/21/2014	CHECKED - DJO	REVISED -
	DATE - 3/21/2014	REVISED -

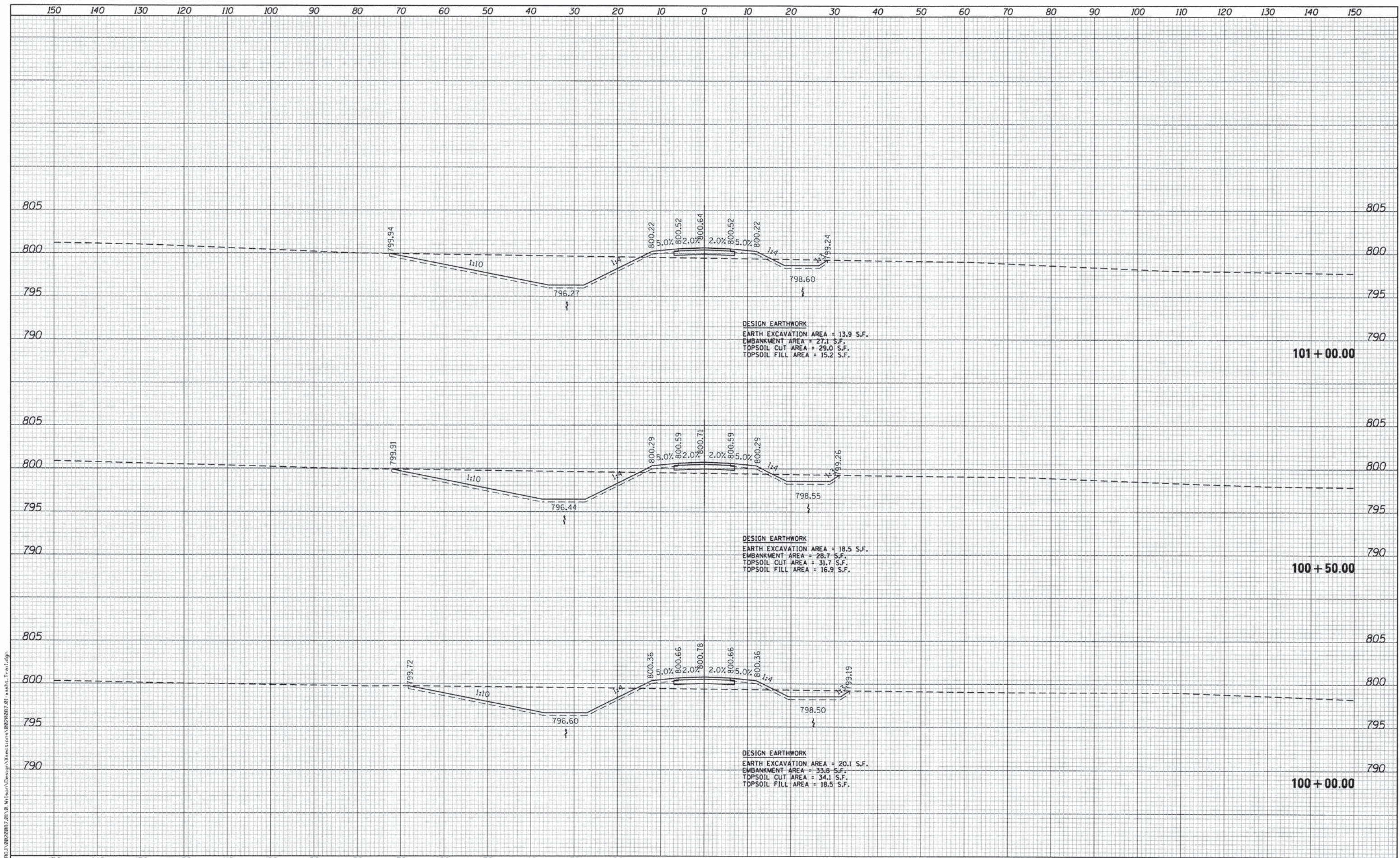
**STATE OF ILLINOIS
 DEPARTMENT OF TRANSPORTATION**

**CROSS SECTIONS
 MILLENNIUM TRAIL
 WILSON ROAD UNDERPASS**

SCALE: SHEET NO. OF SHEETS STA. 97+00.00 TO STA. 98+00.00

F.A.U. RTE. 178	SECTION 14-F3000-02-BT	COUNTY LAKE	TOTAL SHEETS 165	SHEET NO. 149
CONTRACT NO. 63808				
FED. ROAD DIST. NO. ILLINOIS FED. AID PROJECT				

FILE NAME = N:\PROJECTS\10220087_01\0_1\Wilson\Design\Xsections\02\0807_01_xshlt_Tra1.dgn



FILE NAME = N:\PROJ\0220087\01\00_Wilson\Design\CrossSections\0220087-01-sssh-T.rvt.dgn

CG Ciorba Group, Inc.
 CONSULTING ENGINEERS
 5507 North Cumberland Avenue, Suite 402
 Chicago, Illinois 60656
 Tel. 773.775.4009 Fax 773.775.4014

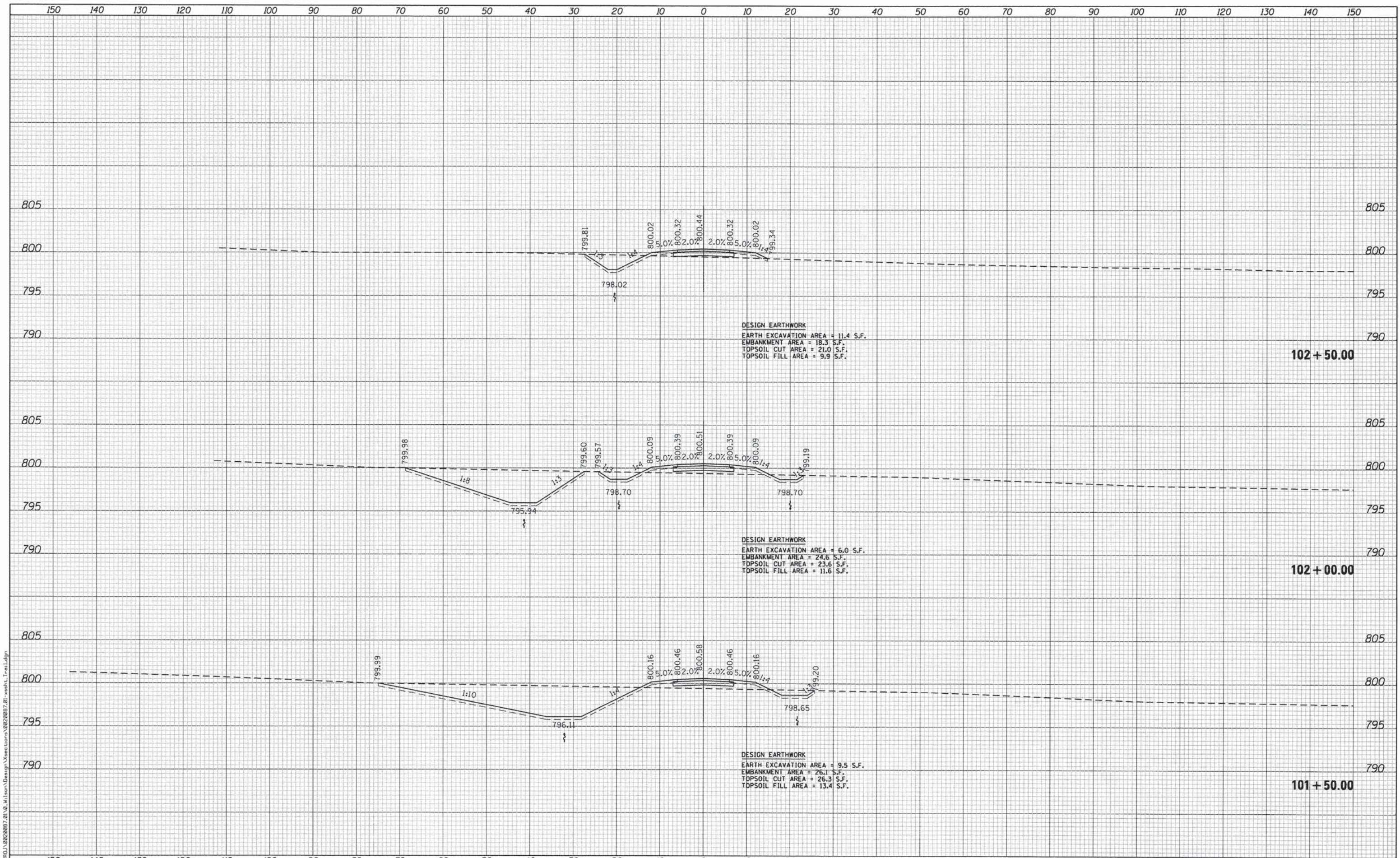
USER NAME = ntumbay	DESIGNED - EPS	REVISED -
PLOT SCALE = 10,0000' / 1"	DRAWN - EPS	REVISED -
PLOT DATE = 3/21/2014	CHECKED - DJO	REVISED -
	DATE - 3/21/2014	REVISED -

**STATE OF ILLINOIS
 DEPARTMENT OF TRANSPORTATION**

**CROSS SECTIONS
 MILLENNIUM TRAIL
 WILSON ROAD UNDERPASS**

SCALE: SHEET NO. OF SHEETS STA. 100+00.00 TO STA. 101+00.00

F.A.U. RTE.	SECTION	COUNTY	TOTAL SHEETS	SHEET NO.
178	14-F3000-02-BT	LAKE	165	151
CONTRACT NO. 63808				
FED. ROAD DIST. NO. ILLINOIS FED. AID PROJECT				



102 + 50.00

102 + 00.00

101 + 50.00

CG
Ciorba Group, Inc.
 CONSULTING ENGINEERS
 5507 North Cumberland Avenue, Suite 402
 Chicago, Illinois 60656
 Tel. 773.775.4009 Fax 773.775.4014

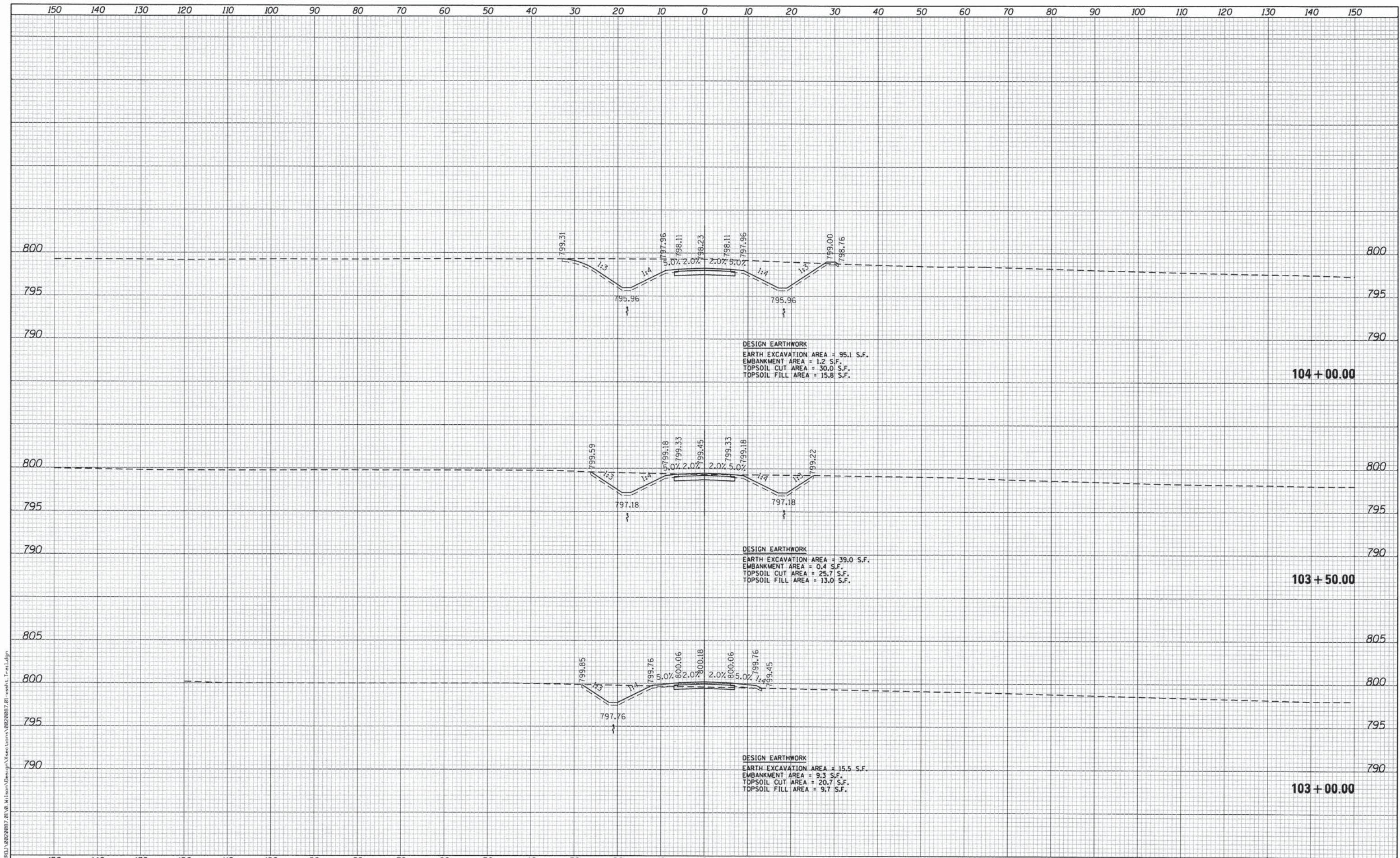
USER NAME = ntumbav	DESIGNED - EPS	REVISED -
PLOT SCALE = 10,0000' / 1"	DRAWN - EPS	REVISED -
PLOT DATE = 3/21/2014	CHECKED - DJO	REVISED -
	DATE - 3/21/2014	REVISED -

STATE OF ILLINOIS
DEPARTMENT OF TRANSPORTATION

CROSS SECTIONS
MILLENNIUM TRAIL
WILSON ROAD UNDERPASS

SCALE: SHEET NO. OF SHEETS STA. 101+50.00 TO STA. 102+50.00

F.A.U. RTE.	SECTION	COUNTY	TOTAL SHEETS	SHEET NO.
178	14-F3000-02-BT	LAKE	165	152
CONTRACT NO. 63808				
FED. ROAD DIST. NO. - [ILLINOIS] FED. AID PROJECT				



USER NAME = ntumbax	DESIGNED - EPS	REVISED -
PLOT SCALE = 10.0000' / 1" =	DRAWN - EPS	REVISED -
PLOT DATE = 3/21/2014	CHECKED - DJO	REVISED -
	DATE - 3/21/2014	REVISED -

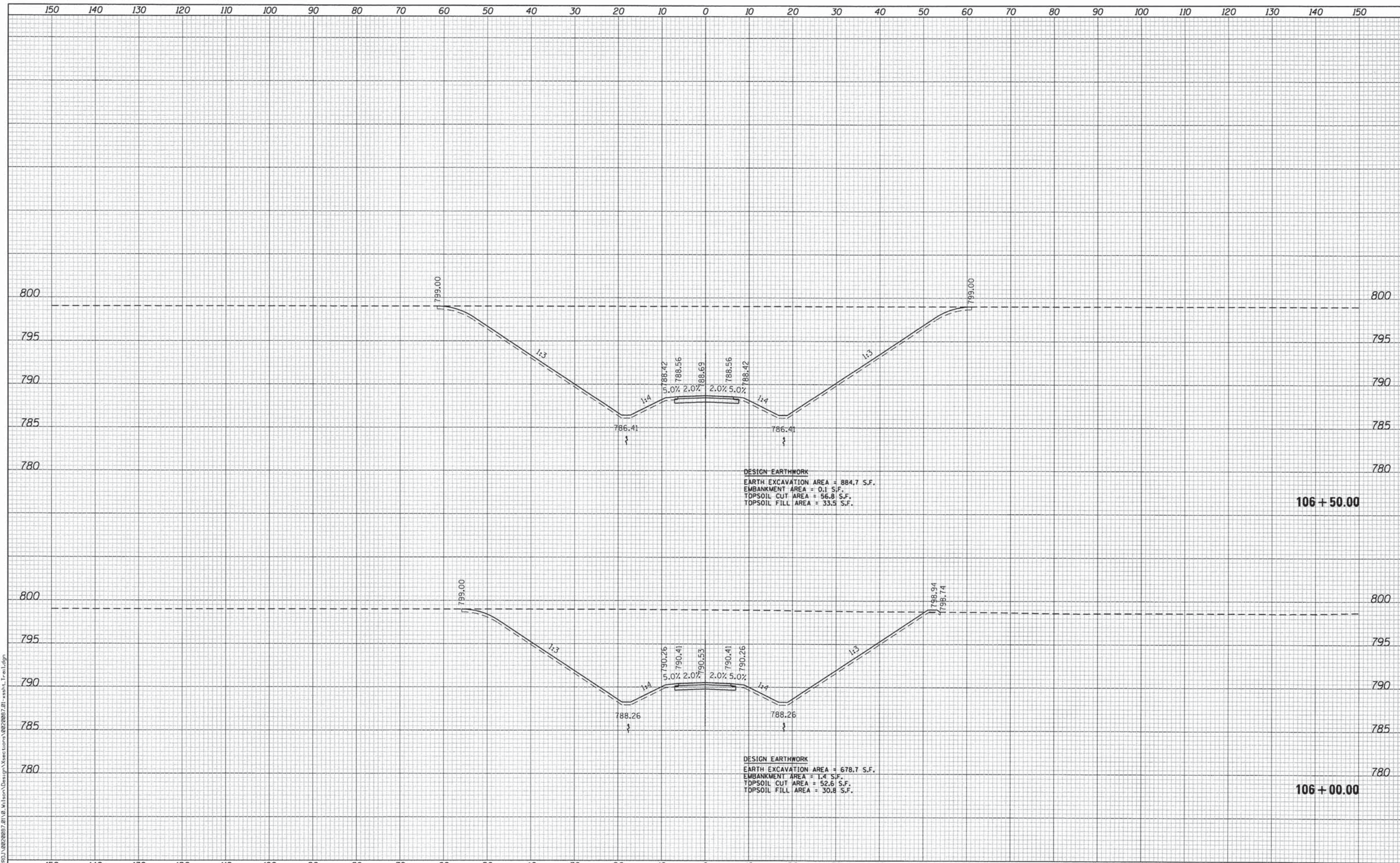
**STATE OF ILLINOIS
 DEPARTMENT OF TRANSPORTATION**

**CROSS SECTIONS
 MILLENNIUM TRAIL
 WILSON ROAD UNDERPASS**

SCALE: SHEET NO. OF SHEETS STA. 103+00.00 TO STA. 104+00.00

F.A.U. RTE.	SECTION	COUNTY	TOTAL SHEETS	SHEET NO.
178	14-F3000-02-BT	LAKE	165	153
CONTRACT NO. 63808				
FED. ROAD DIST. NO. - ILLINOIS FED. AID PROJECT				

FILE NAME = N:\PROJECTS\10226887\01\08 - Wilson\Design\CrossSections\10226887-01-ss-sh-1-trail.dgn



USER NAME = ntumbav	DESIGNED - EPS	REVISED -
	DRAWN - EPS	REVISED -
PLOT SCALE = 10.0000' / 1"	CHECKED - DJO	REVISED -
PLOT DATE = 3/21/2014	DATE - 3/21/2014	REVISED -

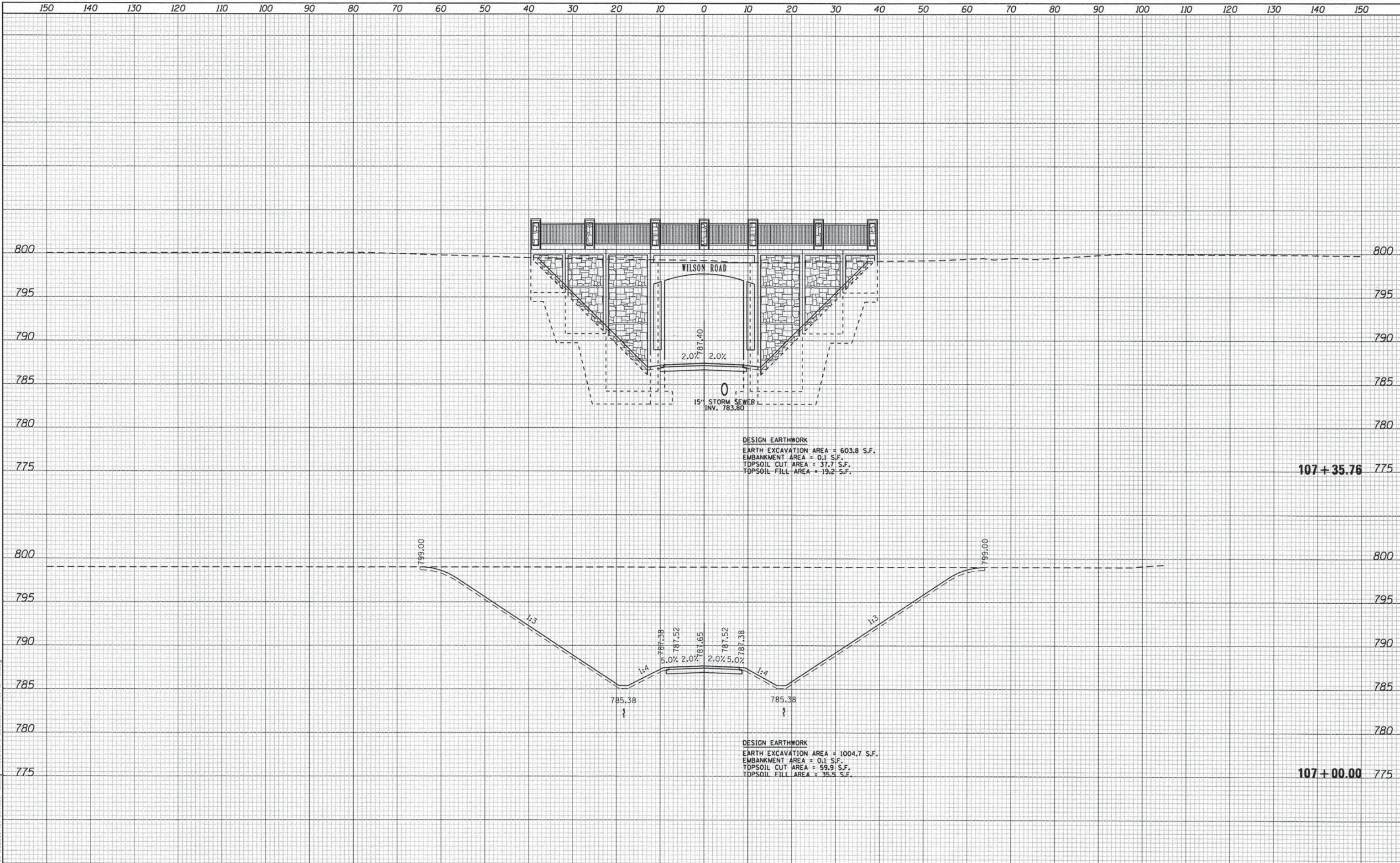
**STATE OF ILLINOIS
 DEPARTMENT OF TRANSPORTATION**

**CROSS SECTIONS
 MILLENNIUM TRAIL
 WILSON ROAD UNDERPASS**

SCALE: SHEET NO. OF SHEETS STA. 106+00.00 TO STA. 106+50.00

F.A.U. RTE.	SECTION	COUNTY	TOTAL SHEETS	SHEET NO.
178	14-F3000-02-BT	LAKE	165	155
CONTRACT NO. 63808				
FED. ROAD DIST. NO. - [ILLINOIS] FED. AID PROJECT				

FILE NAME = N:\PROJ\10220807\01\01\Wilson\Design\Sections\10220807_01_sashl_1.rvt.dgn



FILE NAME = N:\PROJECTS\100220087\01_01_Wilson\Design\Sections\107+00.00.dwg

Ciorba Group, Inc.
 CONSULTING ENGINEERS
 5507 North Cumberland Avenue, Suite 402
 Chicago, Illinois 60656
 Tel. 773.775.4009 Fax 773.775.4014

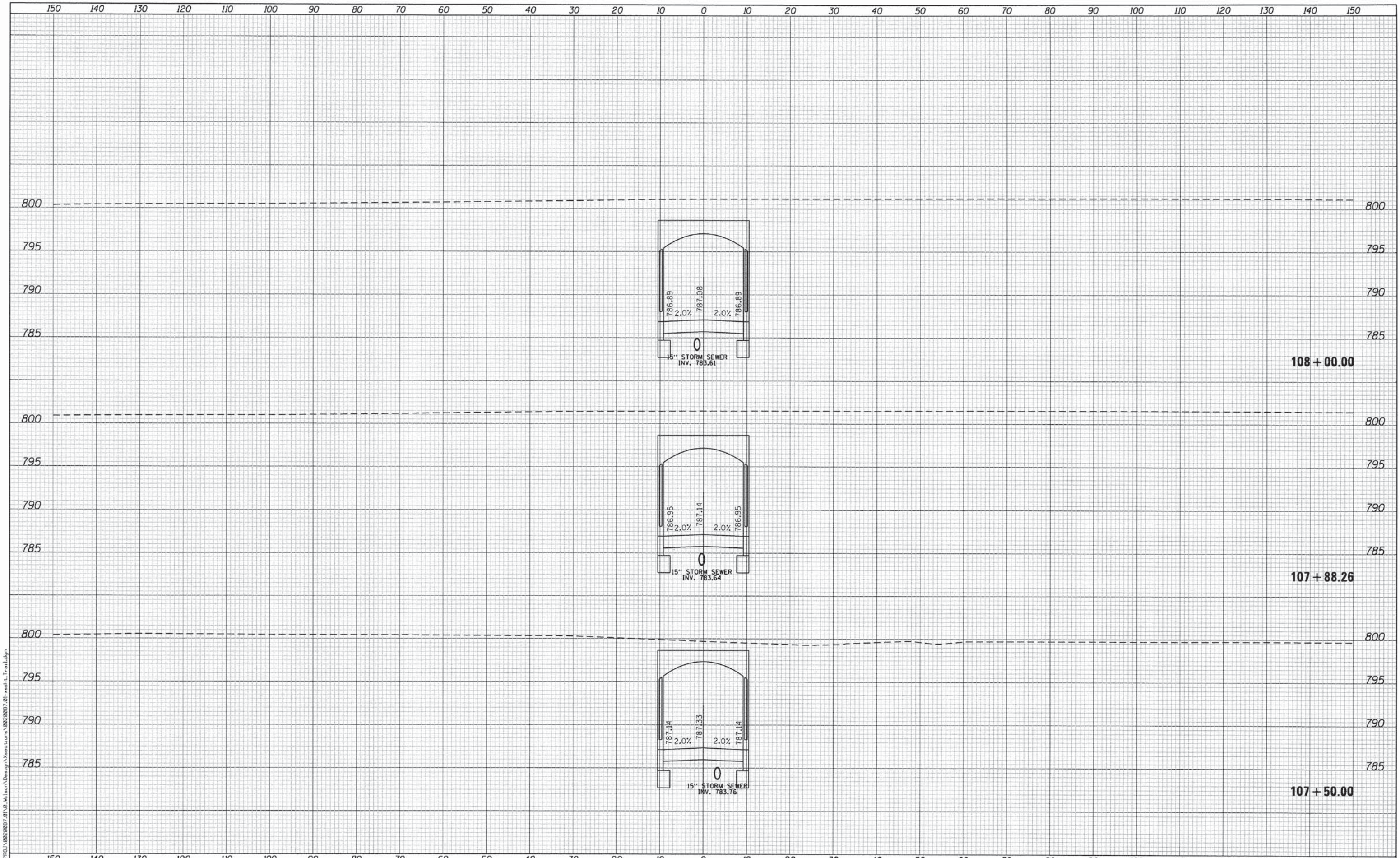
USER NAME = ntumbav	DESIGNED - EPS	REVISED -
	DRAWN - EPS	REVISED -
PLOT SCALE = 10.0000' / 1"	CHECKED - DJO	REVISED -
PLOT DATE = 3/21/2014	DATE - 3/21/2014	REVISED -

**STATE OF ILLINOIS
 DEPARTMENT OF TRANSPORTATION**

**CROSS SECTIONS
 MILLENNIUM TRAIL
 WILSON ROAD UNDERPASS**

SCALE: SHEET NO. OF SHEETS STA. 107+00.00 TO STA. 107+35.76

F.A.U. RTE. 178	SECTION 14-F3000-02-BT	COUNTY LAKE	TOTAL SHEETS 165	SHEET NO. 156
CONTRACT NO. 63808				
FED. ROAD DIST. NO. ILLINOIS FED. AID PROJECT				



FILE NAME = N:\PROJECTS\10822007.dwg - Wilson\Design\Sections\10822007.dwg - xshh.L - Front.dwg

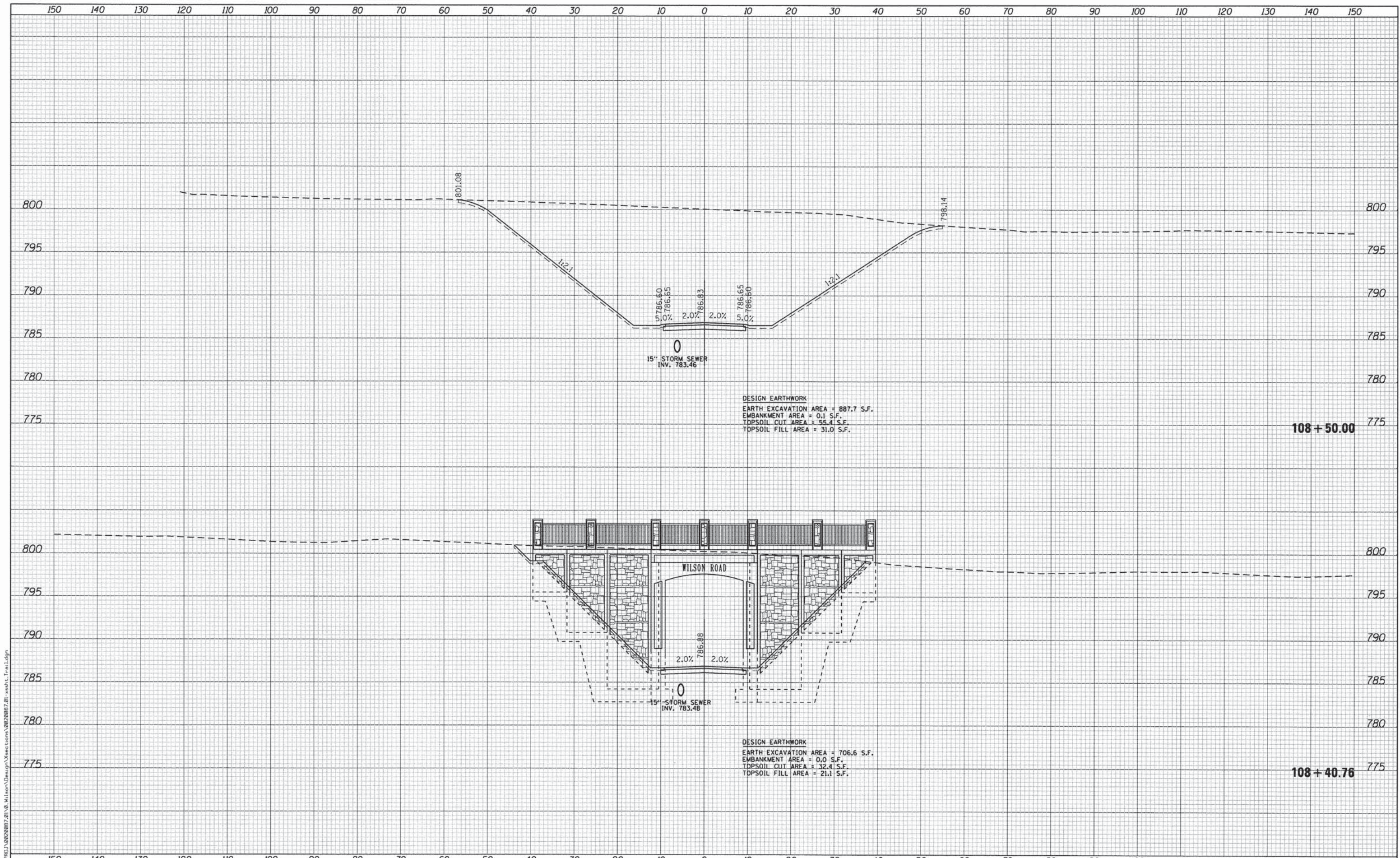
Ciorba Group, Inc.
 CONSULTING ENGINEERS
 5507 North Cumberland Avenue, Suite 402
 Chicago, Illinois 60656
 Tel. 773.775.4009 Fax 773.775.4014

USER NAME = nturner	DESIGNED - EPS	REVISED -
	DRAWN - EPS	REVISED -
PLOT SCALE = 10.0000' / 1" =	CHECKED - DJO	REVISED -
PLOT DATE = 3/21/2014	DATE - 3/21/2014	REVISED -

**STATE OF ILLINOIS
 DEPARTMENT OF TRANSPORTATION**

CROSS SECTIONS MILLENNIUM TRAIL WILSON ROAD UNDERPASS	
SCALE:	SHEET NO. OF SHEETS STA. 107+50.00 TO STA. 108+00.00

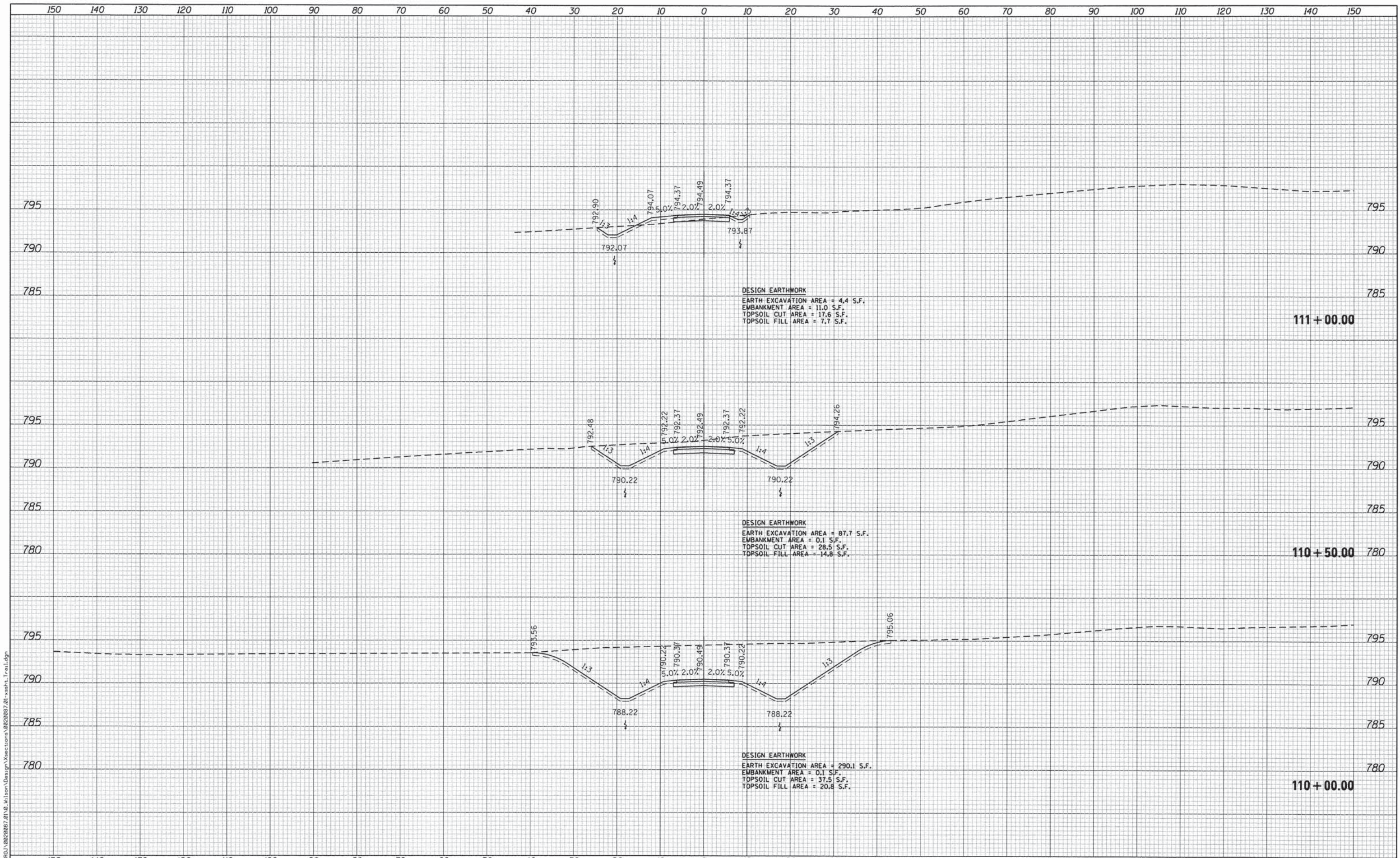
F.A.U. RTE.	SECTION	COUNTY	TOTAL SHEETS	SHEET NO.
178	14-F3000-02-BT	LAKE	165	157
CONTRACT NO. 63808				
FED. ROAD DIST. NO. - [ILLINOIS] FED. AID PROJECT				



DESIGN EARTHWORK
 EARTH EXCAVATION AREA = 887.7 S.F.
 EMBANKMENT AREA = 0.1 S.F.
 TOPSOIL CUT AREA = 55.4 S.F.
 TOPSOIL FILL AREA = 31.0 S.F.

DESIGN EARTHWORK
 EARTH EXCAVATION AREA = 706.6 S.F.
 EMBANKMENT AREA = 0.0 S.F.
 TOPSOIL CUT AREA = 32.4 S.F.
 TOPSOIL FILL AREA = 21.1 S.F.

FILE NAME = N:\PROJECTS\108+Wilson\Design\CrossSections\108+50.00\108+50.00.dgn



USER NAME = ntumbav	DESIGNED - EPS	REVISED -
DRAWN - EPS	REVISED -	
PLOT SCALE = 10.0000' / 1" =	CHECKED - DJO	REVISED -
PLOT DATE = 3/21/2014	DATE - 3/21/2014	REVISED -

**STATE OF ILLINOIS
 DEPARTMENT OF TRANSPORTATION**

SCALE: SHEET NO. OF SHEETS STA. 110+00.00 TO STA. 111+00.00

CROSS SECTIONS MILLENNIUM TRAIL WILSON ROAD UNDERPASS	
F.A.U. RTE.	SECTION
178	14-F3000-02-BT
COUNTY	LAKE
TOTAL SHEETS	165
SHEET NO.	160
CONTRACT NO. 63808	
FED. ROAD DIST. NO. - ILLINOIS FED. AID PROJECT	

F.A.U. RTE.	SECTION	COUNTY	TOTAL SHEETS	SHEET NO.
178	14-F3000-02-BT	LAKE	165	160
CONTRACT NO. 63808				
FED. ROAD DIST. NO. - ILLINOIS FED. AID PROJECT				



USER NAME = ntumbex	DESIGNED - EPS	REVISED -
PLOT SCALE = 10.0000' / 1"	DRAWN - EPS	REVISED -
PLOT DATE = 3/21/2014	CHECKED - DJO	REVISED -
	DATE - 3/21/2014	REVISED -

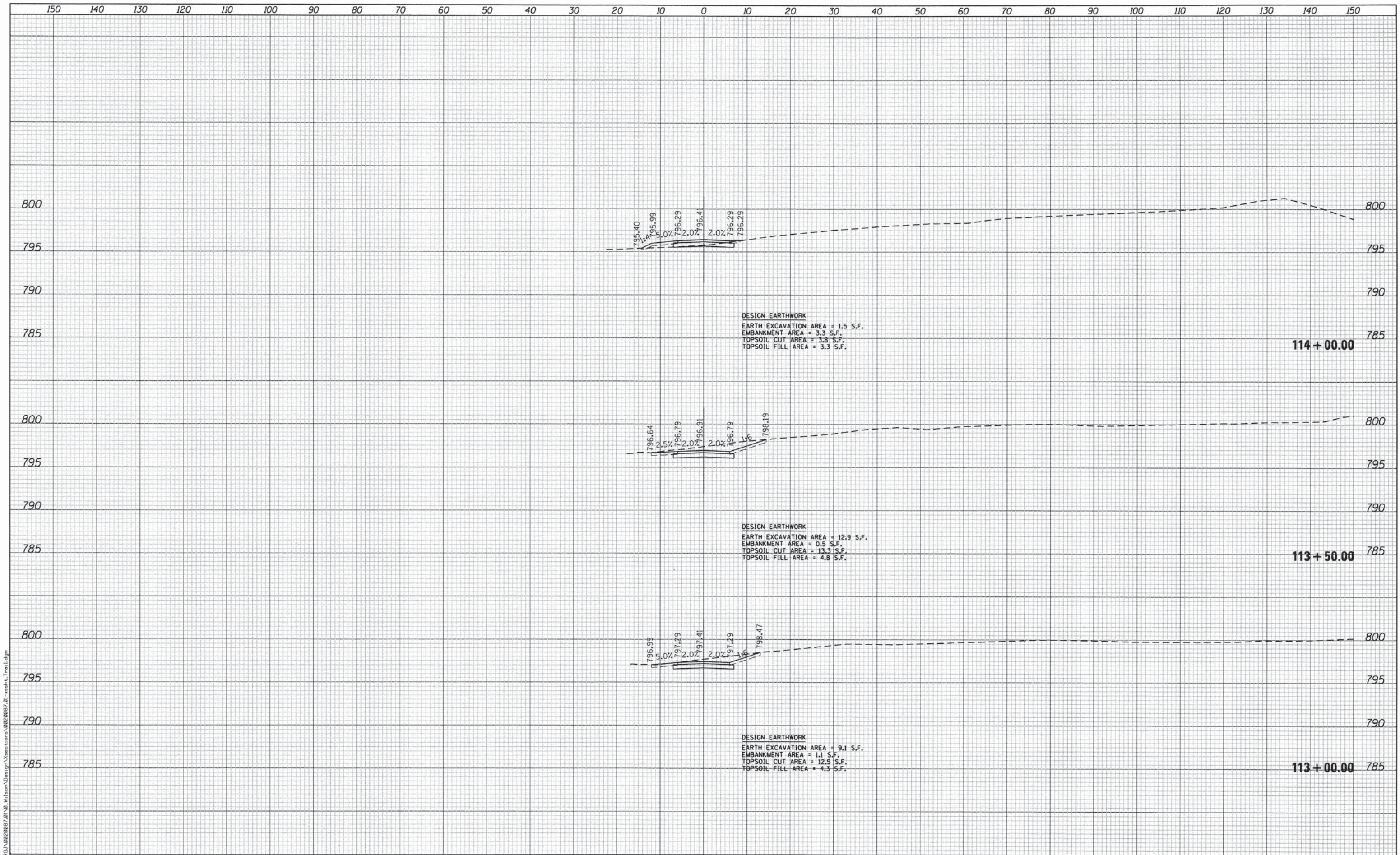
STATE OF ILLINOIS
DEPARTMENT OF TRANSPORTATION

CROSS SECTIONS
MILLENNIUM TRAIL
WILSON ROAD UNDERPASS

SCALE: SHEET NO. OF SHEETS STA. 111+50.00 TO STA. 112+50.00

F.A.U. RTE.	SECTION	COUNTY	TOTAL SHEETS	SHEET NO.
178	14-F3000-02-BT	LAKE	165	161
CONTRACT NO. 63808				
FED. ROAD DIST. NO. ILLINOIS FED. AID PROJECT				

FILE NAME = H:\PROJ\0220087\01\01\Wilson\Design\CrossSections\0220087-01-sssh-TraoLdgn



DESIGN EARTHWORK
 EARTH EXCAVATION AREA = 1.5 S.F.
 EMBANKMENT AREA = 3.3 S.F.
 TOPSOIL CUT AREA = 3.8 S.F.
 TOPSOIL FILL AREA = 3.3 S.F.

114 + 00.00

DESIGN EARTHWORK
 EARTH EXCAVATION AREA = 12.9 S.F.
 EMBANKMENT AREA = 0.5 S.F.
 TOPSOIL CUT AREA = 13.3 S.F.
 TOPSOIL FILL AREA = 4.8 S.F.

113 + 50.00

DESIGN EARTHWORK
 EARTH EXCAVATION AREA = 9.1 S.F.
 EMBANKMENT AREA = 1.1 S.F.
 TOPSOIL CUT AREA = 12.5 S.F.
 TOPSOIL FILL AREA = 4.3 S.F.

113 + 00.00

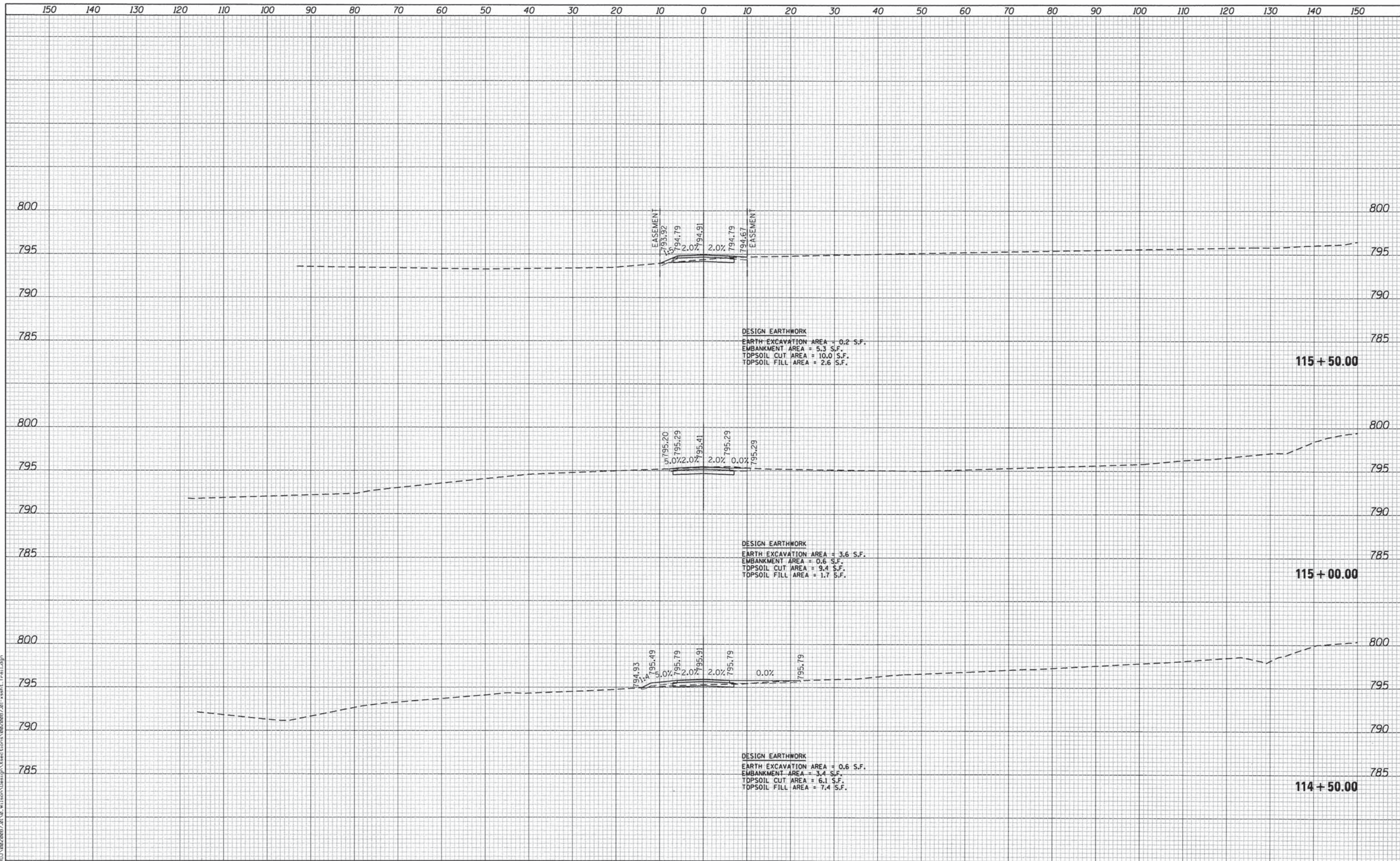
USER NAME = ntumbav	DESIGNED - EPS	REVISED -
DRAWN - EPS	CHECKED - DJO	REVISED -
DATE - 3/21/2014	REVISIONS	

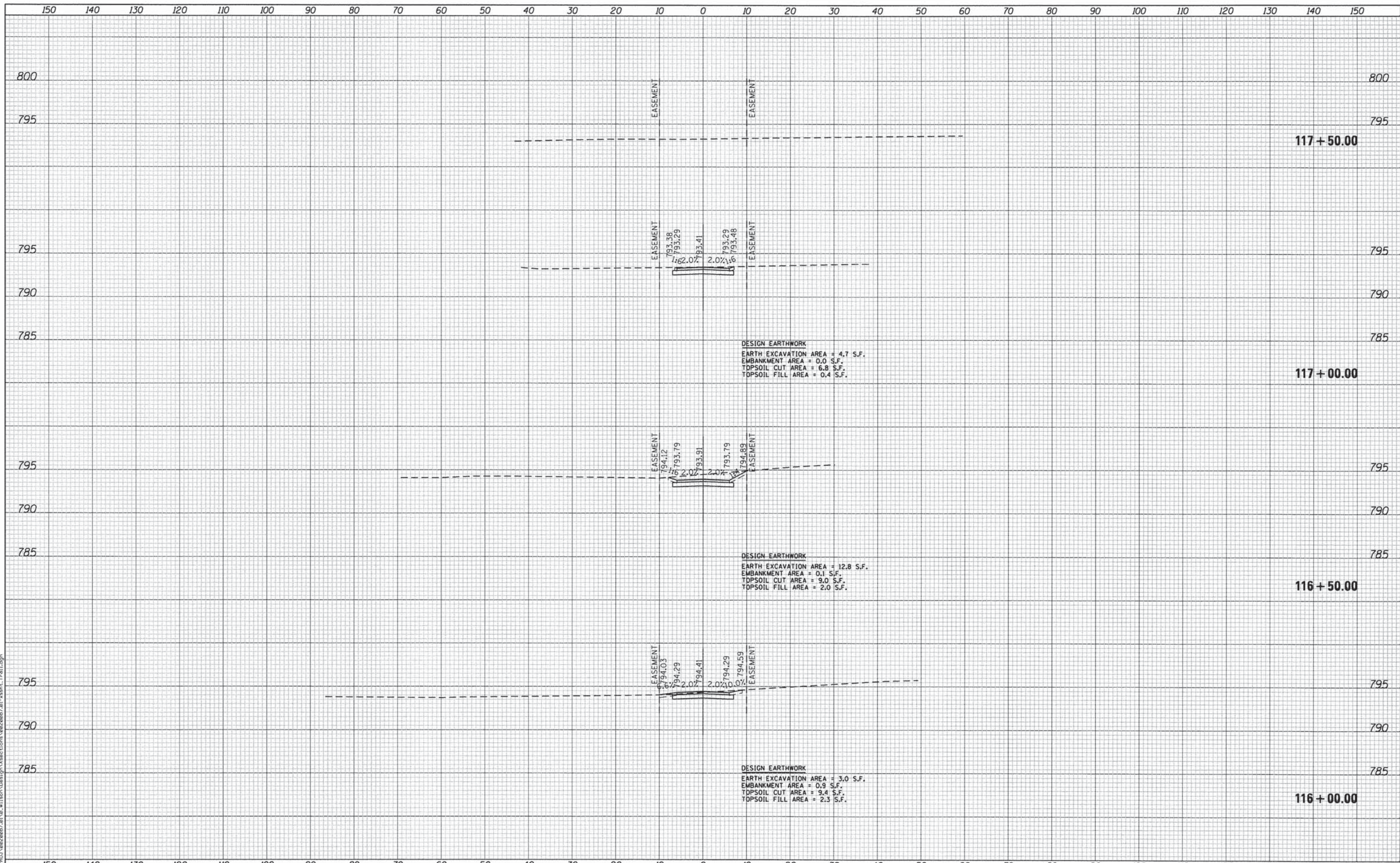
**STATE OF ILLINOIS
 DEPARTMENT OF TRANSPORTATION**

**CROSS SECTIONS
 MILLENNIUM TRAIL
 WILSON ROAD UNDERPASS**

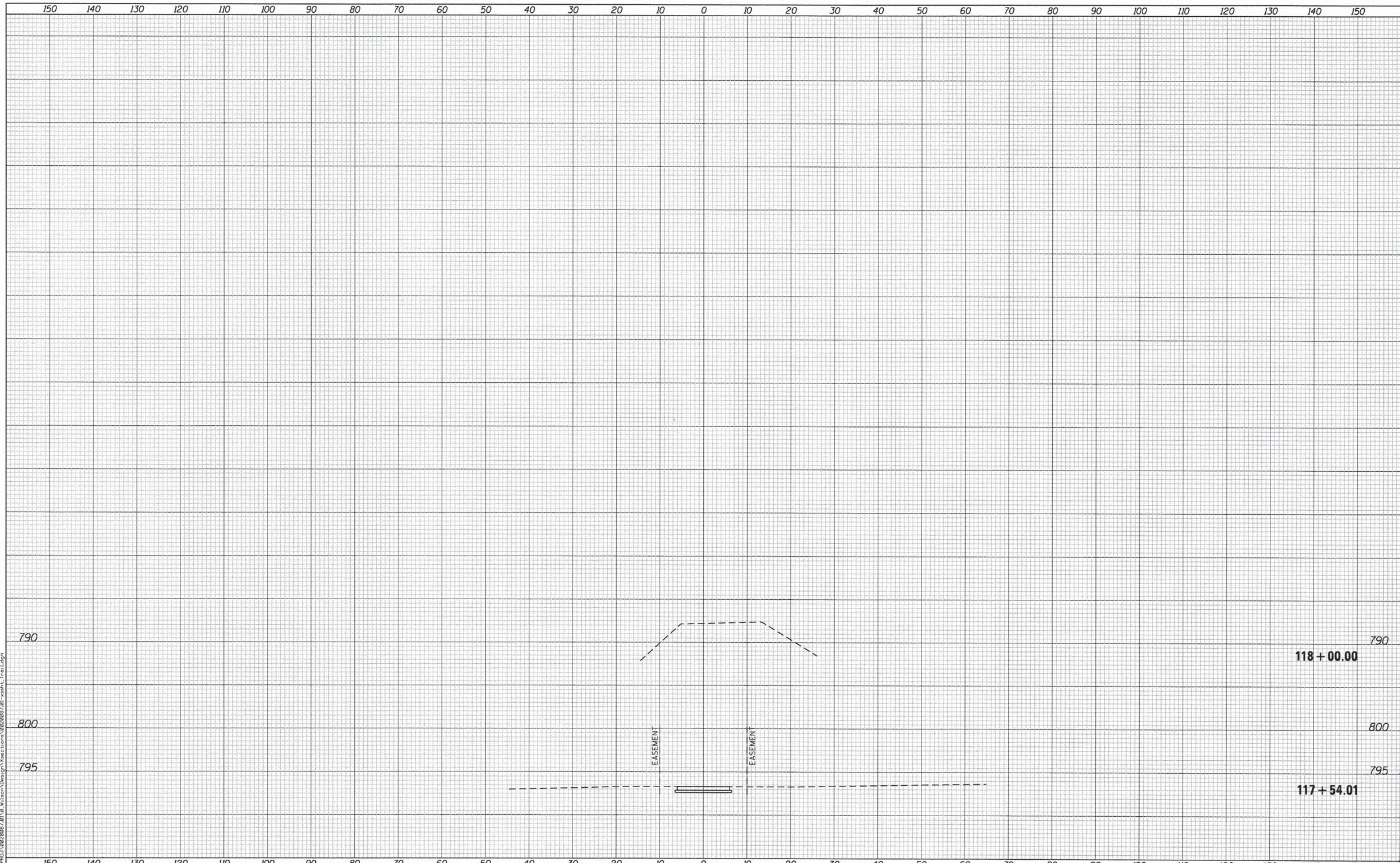
SCALE: SHEET NO. OF SHEETS STA. 113+00.00 TO STA. 114+00.00

F.A.U. RTE.	SECTION	COUNTY	TOTAL SHEETS	SHEET NO.
178	14-F3000-02-BT	LAKE	165	162
CONTRACT NO. 63808			FED. ROAD DIST. NO. - ILLINOIS FED. AID PROJECT	





FILE NAME = N:\PROJECTS\10220007\01\01\Wilson\Design\Xsect\116+50.00\116+50.00.dgn



FILE NAME = N:\APR01\0228087.B1\Wilson\Design\Sections\0228087.B1\ssahL Trail.dgn

Ciorba Group, Inc.
 CONSULTING ENGINEERS
 5507 North Cumberland Avenue, Suite 402
 Chicago, Illinois 60656
 Tel. 773.775.4009 Fax 773.775.4014

USER NAME = ntumbey	DESIGNED - EPS	REVISED -
	DRAWN - EPS	REVISED -
PLOT SCALE = 10,0000' / 1"v	CHECKED - DJJ	REVISED -
PLOT DATE = 3/21/2014	DATE - 3/21/2014	REVISED -

**STATE OF ILLINOIS
 DEPARTMENT OF TRANSPORTATION**

**CROSS SECTIONS
 MILLENNIUM TRAIL
 WILSON ROAD UNDERPASS**

SCALE: SHEET NO. OF SHEETS STA. 117+54.01 TO STA. 118+00.00

F.A.U. RTE.	SECTION	COUNTY	TOTAL SHEETS	SHEET NO.
178	14-F3000-02-BT	LAKE	165	165
FED. ROAD DIST. NO. - ILLINOIS FED. AID PROJECT			CONTRACT NO. 63808	