

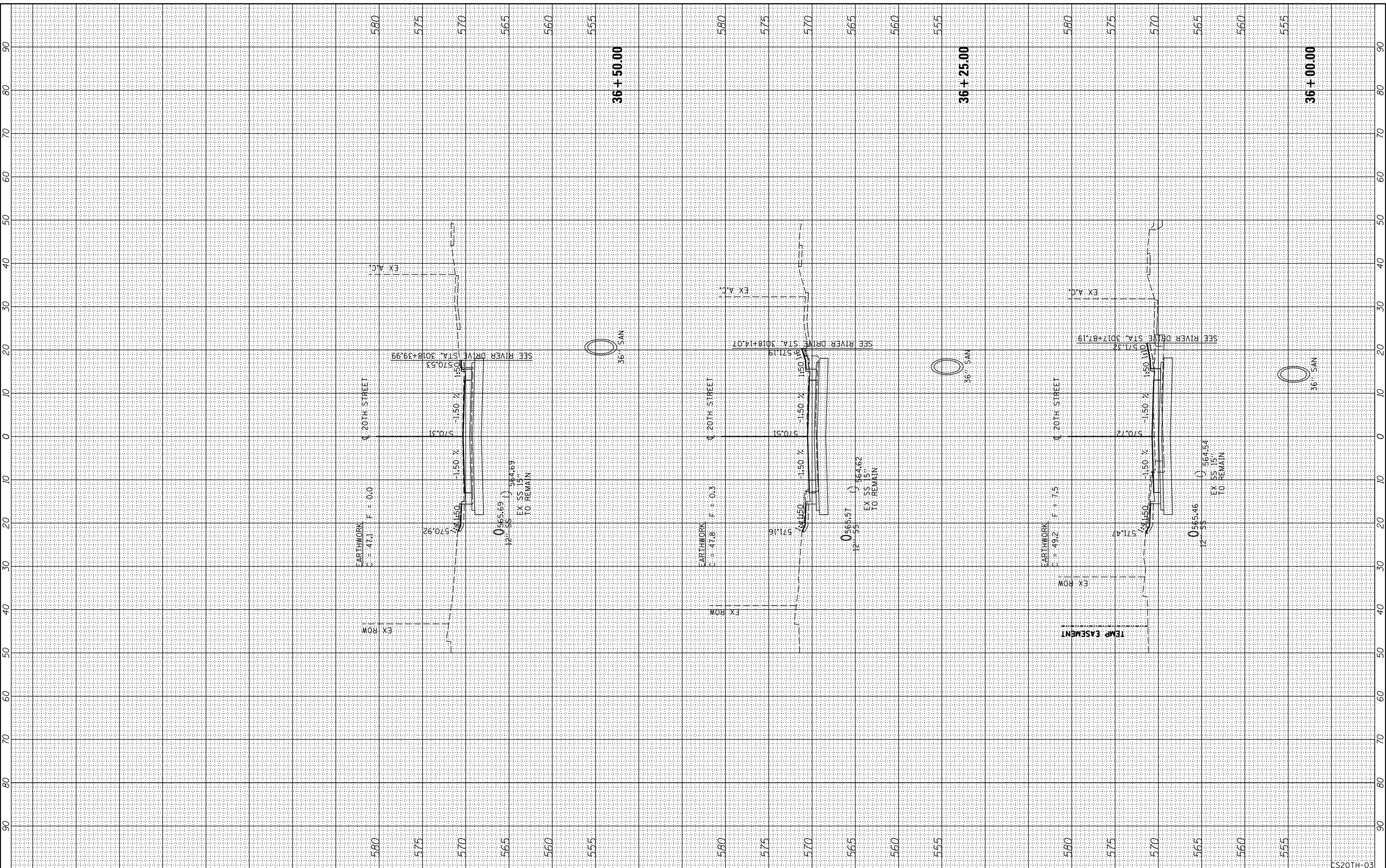


© Copyright Hanson Professional Services Inc.

FINL SURVEY NO.	SURVEYED PLOTTED TEMPLATE AREAS CHECKED	BY	DATE

ORIGINAL SURVEY NO.	SURVEYED PLOTTED TEMPLATE AREAS CHECKED	BY	DATE

LAYOUT DRAWN REVIEWED	RLT MTH	9/17/2011 2/22/2013 3/5/2014
-----------------------	---------	------------------------------



FILE NAME = D2PACKE-HPS-sh-t-xsh-t022L.dgn

USER NAME = pisa-01256
 DESIGNED - RLT
 DRAWN - RLT
 CHECKED - AAP/MTH
 DATE - 3/7/2014

REVISED -
 REVISED -
 REVISED -
 REVISED -

**STATE OF ILLINOIS
 DEPARTMENT OF TRANSPORTATION**

**CROSS SECTIONS
 20TH STREET**

SCALE: SHEET NO. OF SHEETS STA. 36+00.00 TO STA. 36+50.00

F.A.U. RTE.	SECTION	COUNTY	TOTAL SHEETS	SHEET NO.
5756	(81-1)M	ROCK ISLAND	217	201
CONTRACT NO. 64J68			ILLINOIS FED. AID PROJECT	

CS20TH-03

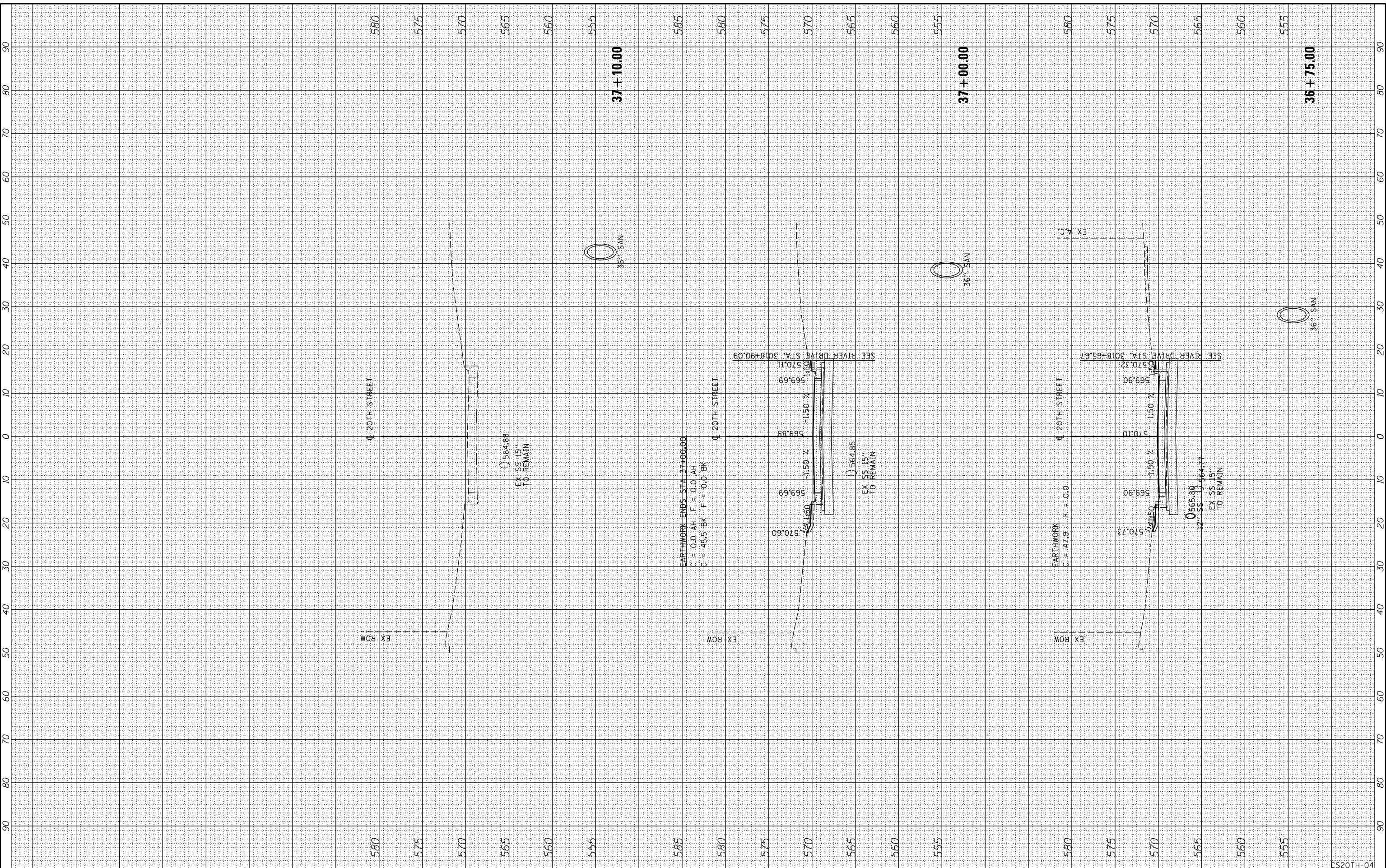


© Copyright Hanson Professional Services Inc.

FINL SURVEY NO.	SURVEYED PLOTTED AREAS CHECKED	BY	DATE

ORIGINAL SURVEY NO.	SURVEYED PLOTTED AREAS CHECKED	BY	DATE

LAYOUT DRAWN	RLT	9/17/2011



FILE NAME = D2PACKE-HPS-sh-t-xshht022L.dgn

USER NAME = pisa01256	DESIGNED - RLT	REVISED -
	DRAWN - RLT	REVISED -
PLOT SCALE =	CHECKED - AAP/MTH	REVISED -
PLOT DATE = 03/05/2014	DATE - 3/7/2014	REVISED -

**STATE OF ILLINOIS
DEPARTMENT OF TRANSPORTATION**

**CROSS SECTIONS
20TH STREET**

SCALE: SHEET NO. OF SHEETS STA. 36+75.00 TO STA. 37+10.00

F.A.U. RTE.	SECTION	COUNTY	TOTAL SHEETS	SHEET NO.
5756	(81-1M)	ROCK ISLAND	217	202
CONTRACT NO. 64J68			ILLINOIS FED. AID PROJECT	

CS20TH-04

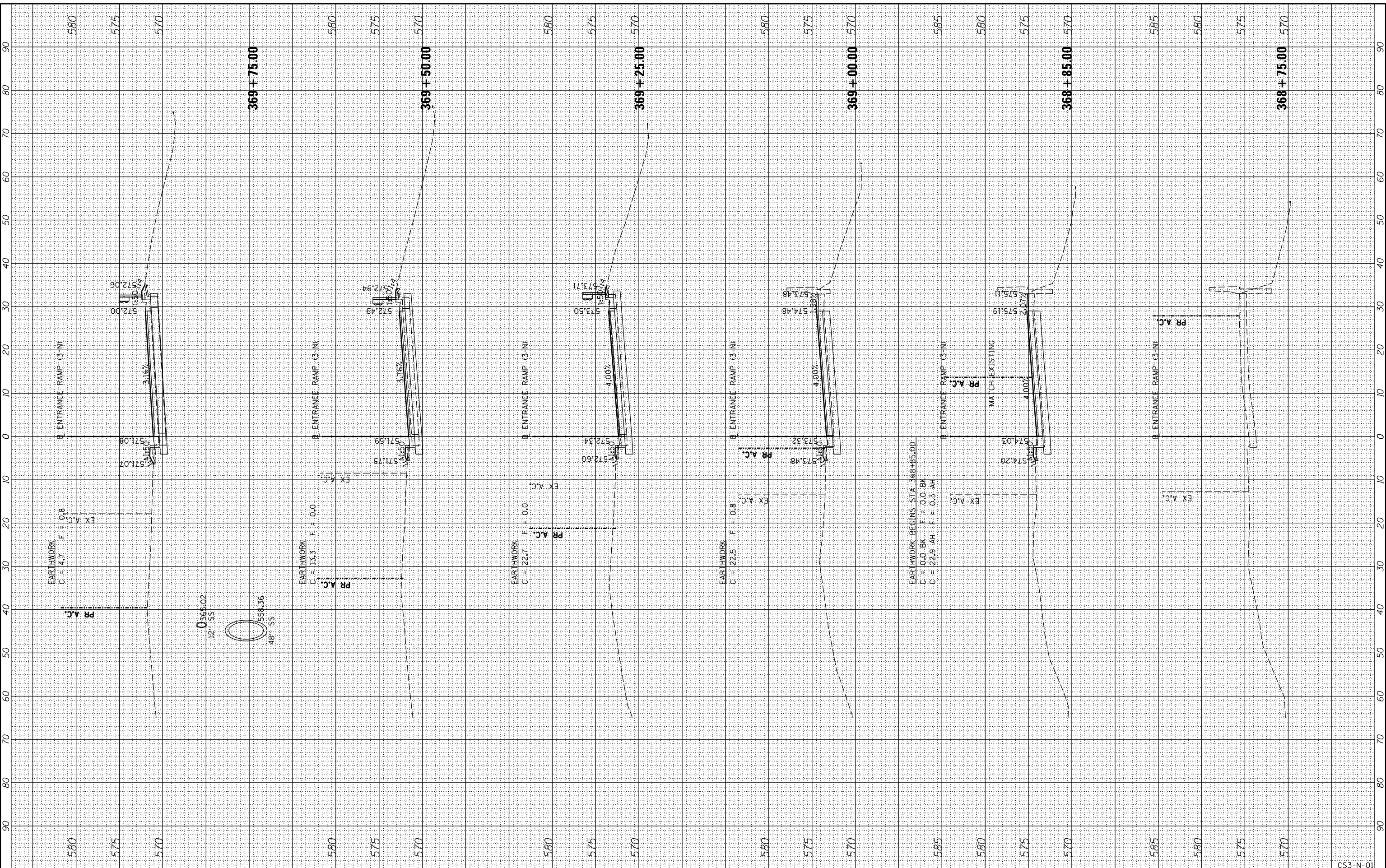


FINL SURVEY NO.	SURVEYED PLOTTED TEMPLATE AREAS CHECKED
BY	DATE

ORIGINAL SURVEY NO.	SURVEYED PLOTTED TEMPLATE AREAS CHECKED
BY	DATE

LAYOUT DRAWN REVIEWED	RLT 9/17/2011
	RLT 2/22/2013
	MTH 3/2/2014

© Copyright Hanson Professional Services Inc.



FILE NAME =	D2PACKE-HPS-shr-xssht042L.dgn
USER NAME =	plsa01256

DESIGNED -	RLT	REVISED -	
DRAWN -	RLT	REVISED -	
CHECKED -	AAP/MTH	REVISED -	
DATE -	3/7/2014	REVISED -	

DESIGNED -	RLT	REVISED -	
DRAWN -	RLT	REVISED -	
CHECKED -	AAP/MTH	REVISED -	
DATE -	3/7/2014	REVISED -	

STATE OF ILLINOIS
DEPARTMENT OF TRANSPORTATION

SCALE:	SHEET NO.	OF SHEETS	STA. 368+75.00 TO STA. 369+75.00
--------	-----------	-----------	----------------------------------

CROSS SECTIONS
ENTRANCE RAMP (3-N)

F.A.U. RTE.	SECTION	COUNTY	TOTAL SHEETS	SHEET NO.
5756	(81-1M)	ROCK ISLAND	217	203
CONTRACT NO.			64J68	
ILLINOIS FED. AID PROJECT				

CS3-N-01

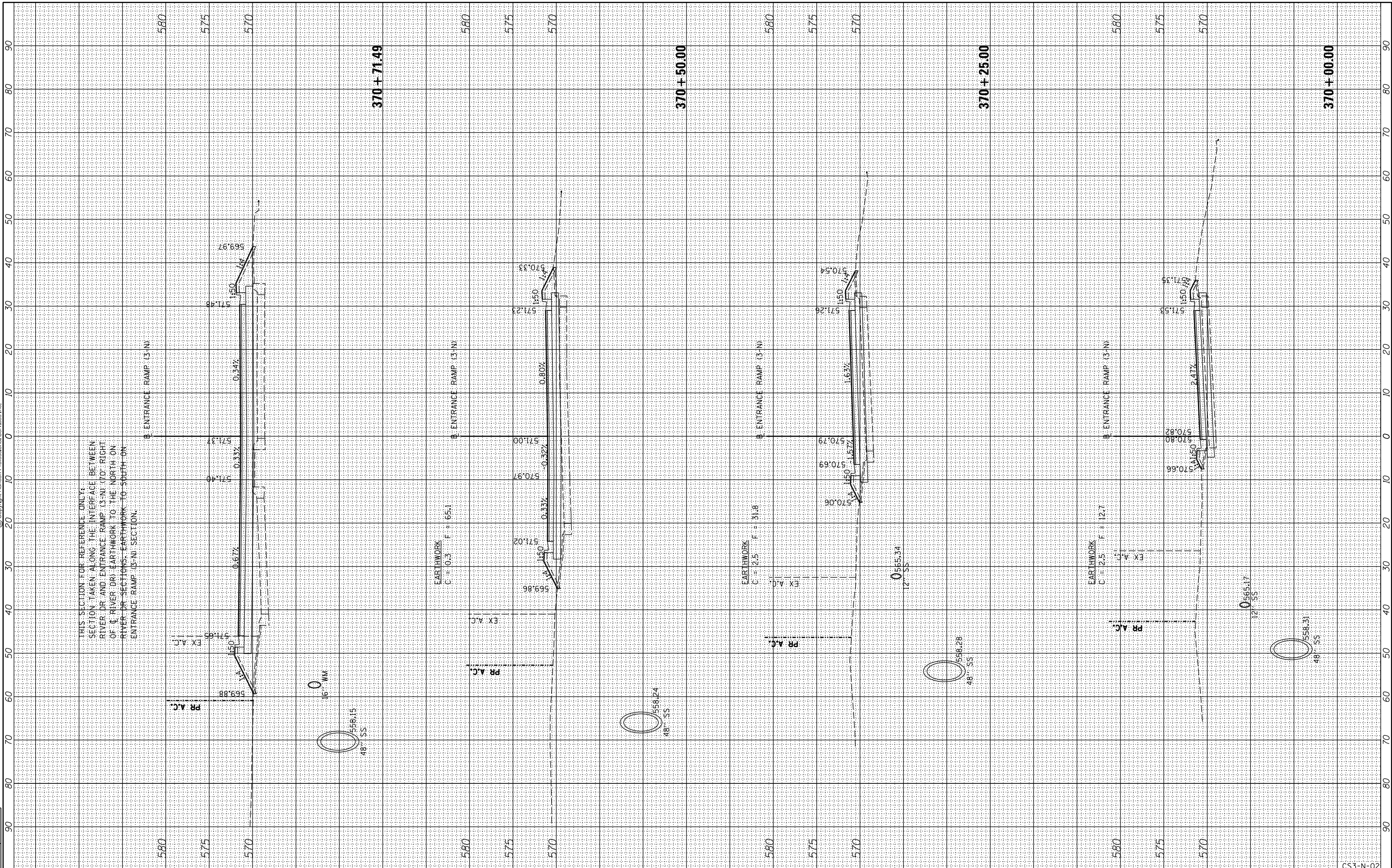


© Copyright Hanson Professional Services Inc.

FINL SURVEY NO.	SURVEYED AREAS CHECKED	BY	DATE
NOTE BOOK NO.	PLOTTED AREAS CHECKED		
TEMPLATE AREAS CHECKED			

ORIGINAL SURVEY NO.	SURVEYED AREAS CHECKED	BY	DATE
NOTE BOOK NO.	PLOTTED AREAS CHECKED		
TEMPLATE AREAS CHECKED			

LAYOUT DRAWN	RLT	9/14/2011
REVIEWED	MTH	2/22/2013
		3/5/2014



FILE NAME = D2PACKE-HPS-sh-t-xssh042L.dgn

USER NAME =	pisar01256
DESIGNED -	RLT
DRAWN -	RLT
CHECKED -	AAP/MTH
DATE -	3/7/2014
REVISIONS	
REVISED -	
REVISED -	
REVISED -	
REVISED -	

**STATE OF ILLINOIS
DEPARTMENT OF TRANSPORTATION**

370+00.00

SCALE: SHEET NO. OF SHEETS ST#70+71.49 TO STA.

**CROSS SECTIONS
ENTRANCE RAMP (3-N)**

F.A.U. RTE.	SECTION	COUNTY	TOTAL SHEETS	SHEET NO.
5756	(81-1)M	ROCK ISLAND	217	204
CONTRACT NO.			64J68	
ILLINOIS FED. AID PROJECT				

CS3-N-02

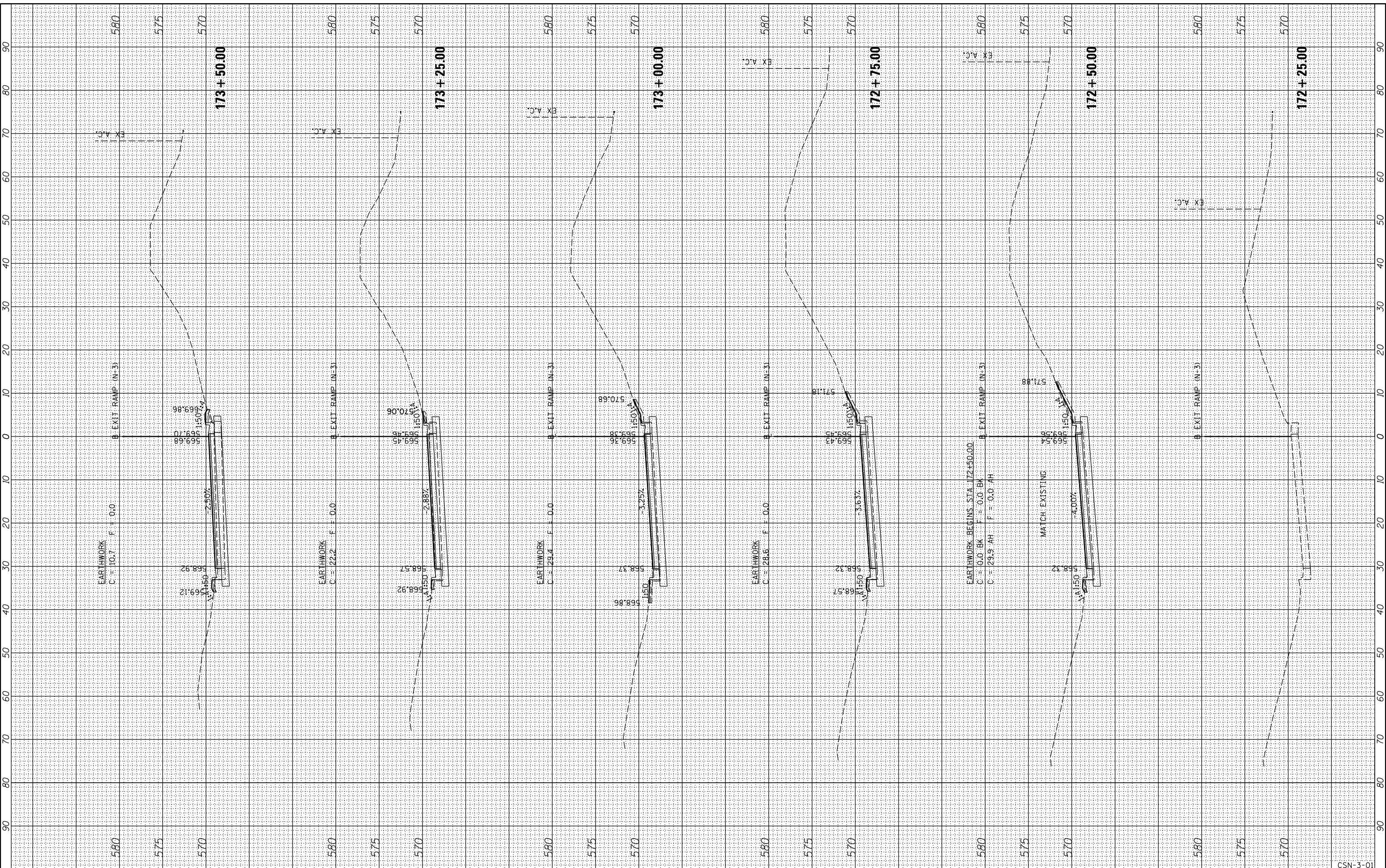


© Copyright Hanson Professional Services Inc.

FINL SURVEY NO.	SURVEYED PLOTTED AREAS CHECKED
NOTE BOOK	TEMPLATE
	AREAS CHECKED
BY	DATE

ORIGINAL SURVEY NO.	SURVEYED PLOTTED AREAS CHECKED
NOTE BOOK	TEMPLATE
	AREAS CHECKED
BY	DATE

LAYOUT DRAWN	9/17/2011
REVIEWED	2/22/2013
	3/5/2014



FILE NAME = D2PACKE-HPS-sh-t-xssht044L.dgn

USER NAME = pisa01256
 DESIGNED - RLT
 DRAWN - RLT
 CHECKED - AAP/MTH
 DATE - 3/7/2014

REVISED -
 REVISED -
 REVISED -
 REVISED -

**STATE OF ILLINOIS
 DEPARTMENT OF TRANSPORTATION**

**CROSS SECTIONS
 EXIT RAMP (N-3)**

SCALE: SHEET NO. OF SHEETS STA. 172+25.00 TO STA. 173+50.00

F.A.U. RTE.	SECTION	COUNTY	TOTAL SHEETS	SHEET NO.
5756	(81-1M)	ROCK ISLAND	217	205
CONTRACT NO. 64J68			CSN-3-01	

ILLINOIS FED. AID PROJECT

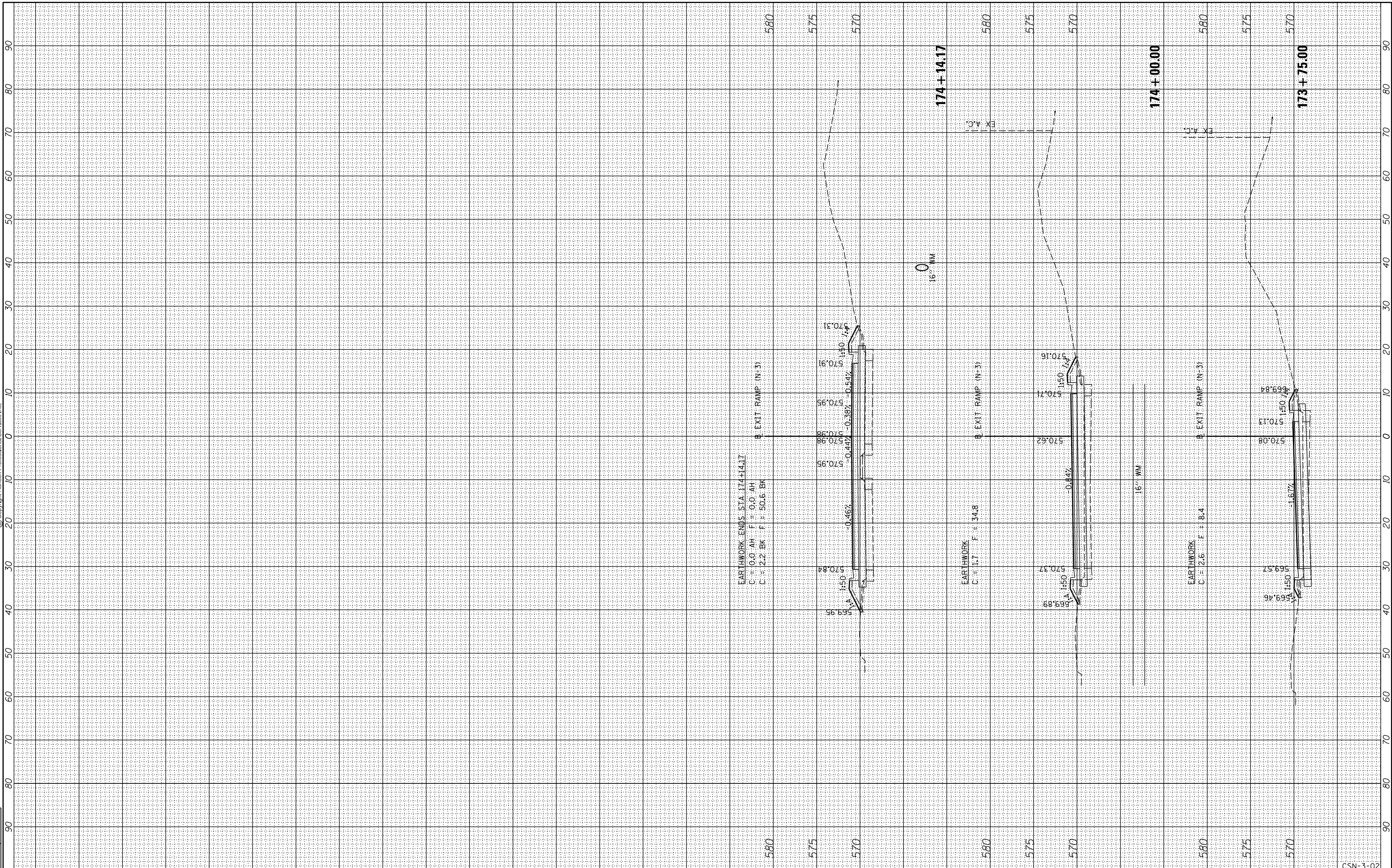


© Copyright Hanson Professional Services Inc.

FINL SURVEY NO.	SURVEYED AREAS	BY	DATE
NOTE BOOK	PLOTTED		
AREAS CHECKED	TEMPLATE		
	AREAS CHECKED		

ORIGINAL SURVEY NO.	SURVEYED AREAS	BY	DATE
NOTE BOOK	PLOTTED		
AREAS CHECKED	TEMPLATE		
	AREAS CHECKED		

LAYOUT	RLT	9/17/2011
DRAWN	RLT	2/22/2013
REVIEWED	MTH	3/5/2014



FILE NAME = D2PACKE-HPS-sh-t-xssh044L.dgn

USER NAME = pisa01256

DESIGNED - RLT	REVISED -
DRAWN - RLT	REVISED -
CHECKED - AAP/MTH	REVISED -
DATE - 3/7/2014	REVISED -

STATE OF ILLINOIS
DEPARTMENT OF TRANSPORTATION

CROSS SECTIONS
EXIT RAMP (N-3)

SCALE: SHEET NO. OF SHEETS STA. 173+75.00 TO STA. 174+14.17

F.A.U. RTE.	SECTION	COUNTY	TOTAL SHEETS	SHEET NO.
5756	(81-1M)	ROCK ISLAND	217	206
CONTRACT NO. 64J68			ILLINOIS FED. AID PROJECT	

CSN-3-02

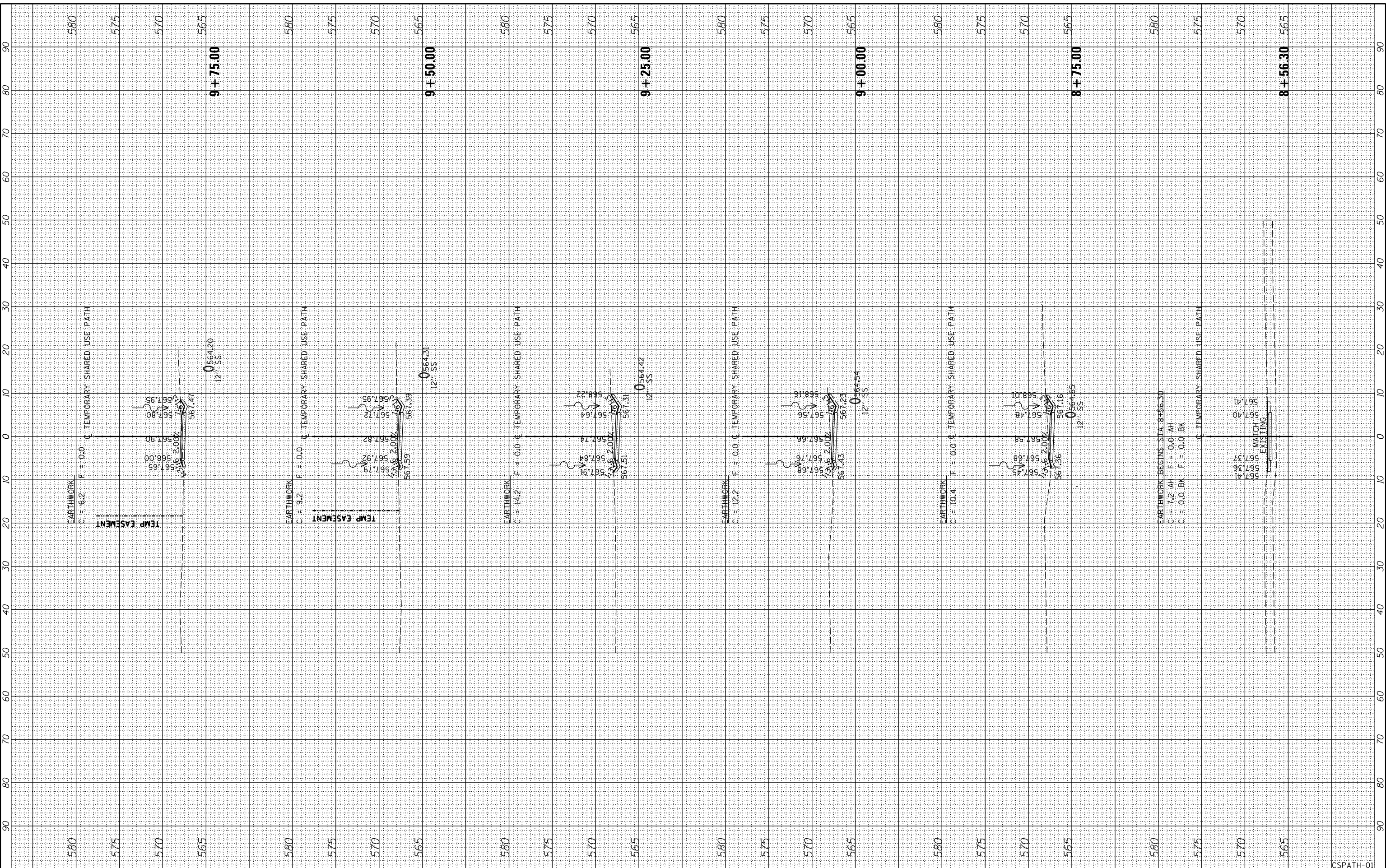


© Copyright Hanson Professional Services Inc.

FINL SURVEY NO.	SURVEYED PLOTTED AREAS CHECKED	BY	DATE

ORIGINAL SURVEY NO.	SURVEYED PLOTTED AREAS CHECKED	BY	DATE

LAYOUT DRAWN	RLT	9/14/2011
	RLT/CBP	2/22/2013
	MTH	3/2/2014



FILE NAME = D2PACKE-HPS-sht-xssht019L.dgn

USER NAME = pisa01256
DESIGNED - RLT
DRAWN - RLT/CBP
CHECKED - AAP/MTH
DATE - 3/7/2014

REVISED -
REVISED -
REVISED -
REVISED -

**STATE OF ILLINOIS
DEPARTMENT OF TRANSPORTATION**

CROSS SECTIONS				
TEMPORARY SHARED USE PATH				
SCALE:	SHEET NO.	OF SHEETS	STA. 8+56.30	TO STA. 9+75.00

F.A.U. RTE.	SECTION	COUNTY	TOTAL SHEETS	SHEET NO.
5756	(81-1M)	ROCK ISLAND	217	207
CONTRACT NO.			64J68	
ILLINOIS FED. AID PROJECT				

CSPATH-01

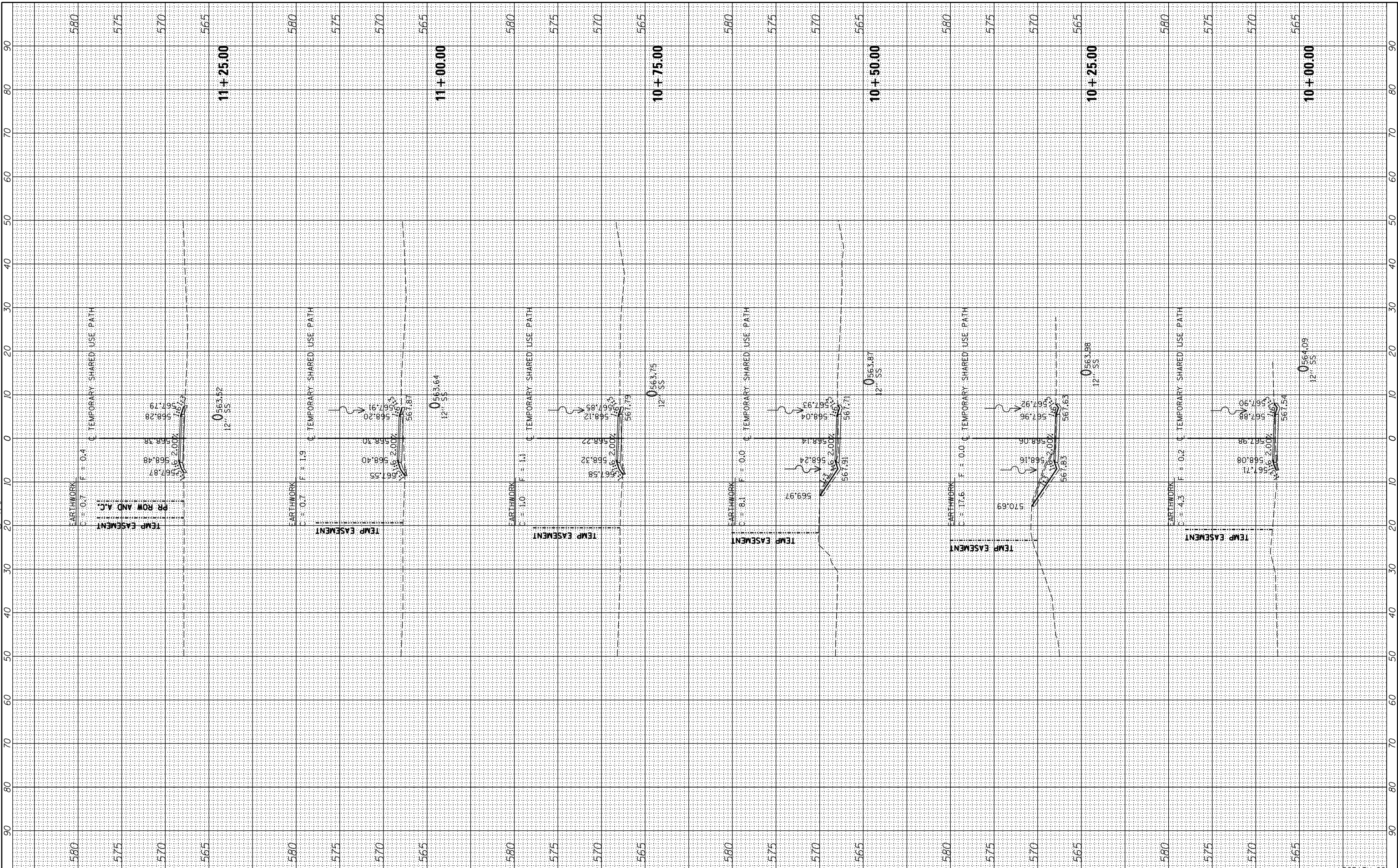


© Copyright Hanson Professional Services Inc.

FINL SURVEY NO.	SURVEYED PLOTTED TEMPLATE AREAS CHECKED
BY	DATE

ORIGINAL SURVEY NO.	SURVEYED PLOTTED TEMPLATE AREAS CHECKED
BY	DATE

LAYOUT DRAWN	RLT	9/14/2011
REVIEWED	RLT/CBP	2/22/2013
	MTH	3/5/2014



FILE NAME = D2PACKE-HPS-sht-xssht019L.dgn

USER NAME =	pisar01256
DESIGNED -	RLT
DRAWN -	RLT/CBP
CHECKED -	AAP/MTH
DATE -	3/7/2014

REVISED -	
REVISED -	
REVISED -	
REVISED -	

**STATE OF ILLINOIS
DEPARTMENT OF TRANSPORTATION**

CROSS SECTIONS			
TEMPORARY SHARED USE PATH			
SCALE:	SHEET NO.	OF SHEETS	STA. 10+00.00 TO STA. 11+25.00

F.A.U. RTE.	SECTION	COUNTY	TOTAL SHEETS	SHEET NO.
5756	(81-1M)	ROCK ISLAND	217	208
ILLINOIS FED. AID PROJECT			CONTRACT NO. 64J68	

CSPATH-02

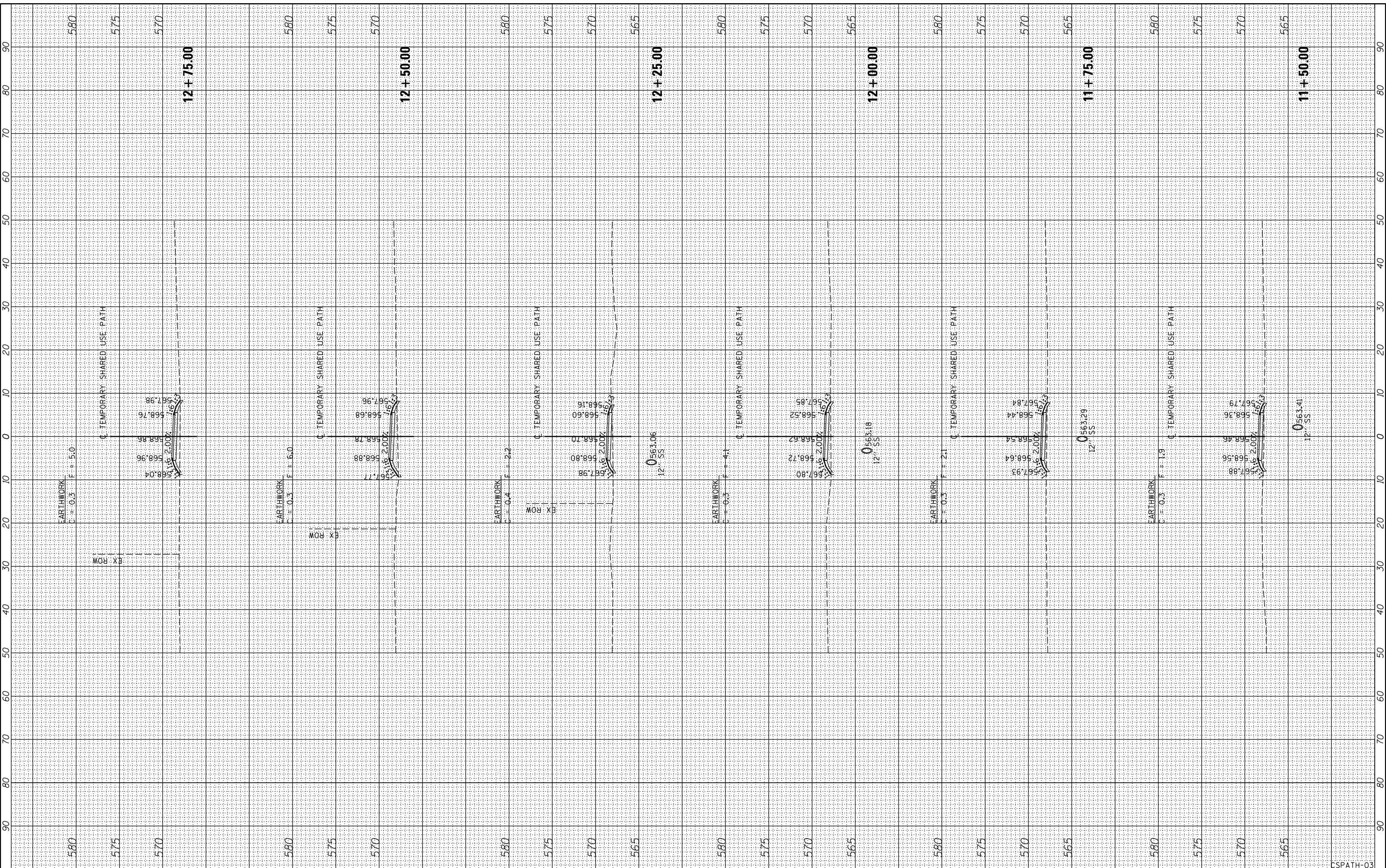


© Copyright Hanson Professional Services Inc.

FINL SURVEY NO.	SURVEYED PLOTTED	BY	DATE
NOTE BOOK	TEMPLATE		
AREAS CHECKED	AREAS CHECKED		

ORIGINAL SURVEY NO.	SURVEYED PLOTTED	BY	DATE
NOTE BOOK	TEMPLATE		
AREAS CHECKED	AREAS CHECKED		

LAYOUT DRAWN	RLT	9/17/2011
REVIEWED	RLT/CBP	2/22/2013
	MTH	3/5/2014



FILE NAME = D2PACKE-HPS-sht-xssht019L.dgn

USER NAME = pisa-01256	DESIGNED - RLT	REVISED -
	DRAWN - RLT/CBP	REVISED -
PLOT SCALE =	CHECKED - AAP/MTH	REVISED -
PLOT DATE = 03/05/2014	DATE - 3/7/2014	REVISED -

**STATE OF ILLINOIS
DEPARTMENT OF TRANSPORTATION**

**CROSS SECTIONS
TEMPORARY SHARED USE PATH**

SCALE: SHEET NO. OF SHEETS STA. 11+50.00 TO STA. 12+75.00

F.A.U. RTE.	SECTION	COUNTY	TOTAL SHEETS	SHEET NO.
5756	(81-1M)	ROCK ISLAND	217	209
CONTRACT NO. 64J68			ILLINOIS FED. AID PROJECT	

CSPATH-03



© Copyright Hanson Professional Services Inc.

FINL SURVEY NO.	SURVEYED AREAS CHECKED
NOTE BOOK NO.	PLOTTED TEMPLATE AREAS CHECKED
DATE	

ORIGINAL SURVEY NO.	SURVEYED AREAS CHECKED
NOTE BOOK NO.	PLOTTED TEMPLATE AREAS CHECKED
DATE	

RLT	9/14/2011
RLT/CBP	2/22/2013
MTH	3/5/2014

FILE NAME = D2PACKE-HPS-shr-xssht019L.dgn
 USER NAME = pisa01256

DESIGNED - RLT
 DRAWN - RLT/CBP
 CHECKED - AAP/MTH
 DATE - 3/7/2014

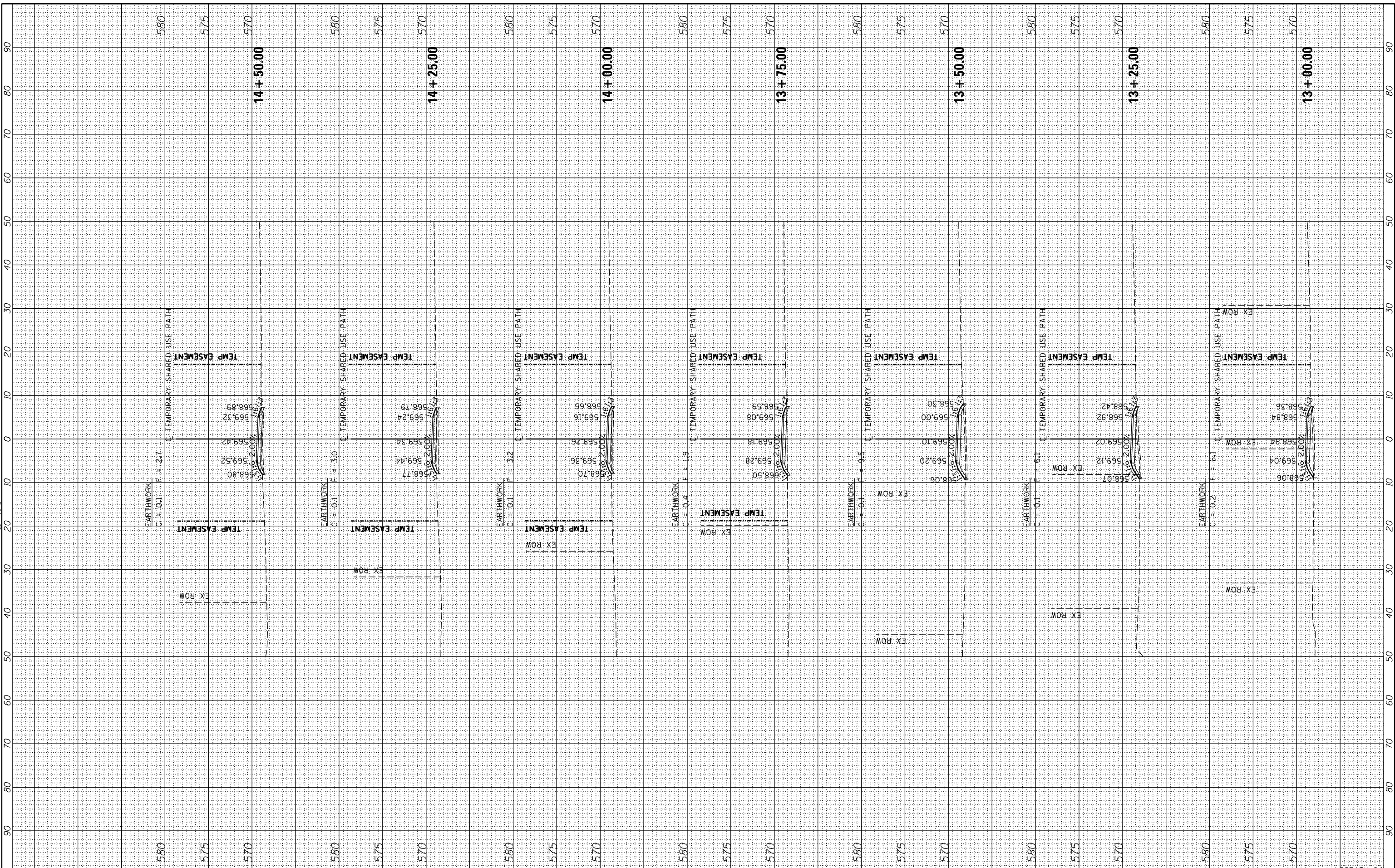
REVISED -
 REVISED -
 REVISED -
 REVISED -

**STATE OF ILLINOIS
 DEPARTMENT OF TRANSPORTATION**

**CROSS SECTIONS
 TEMPORARY SHARED USE PATH**

SCALE: SHEET NO. OF SHEETS STA. 13+00.00 TO STA. 14+50.00

F.A.U. RTE.	SECTION	COUNTY	TOTAL SHEETS	SHEET NO.
5756	(81-1M)	ROCK ISLAND	217	210
CONTRACT NO.			64J68	
ILLINOIS FED. AID PROJECT				



CSPATH-04

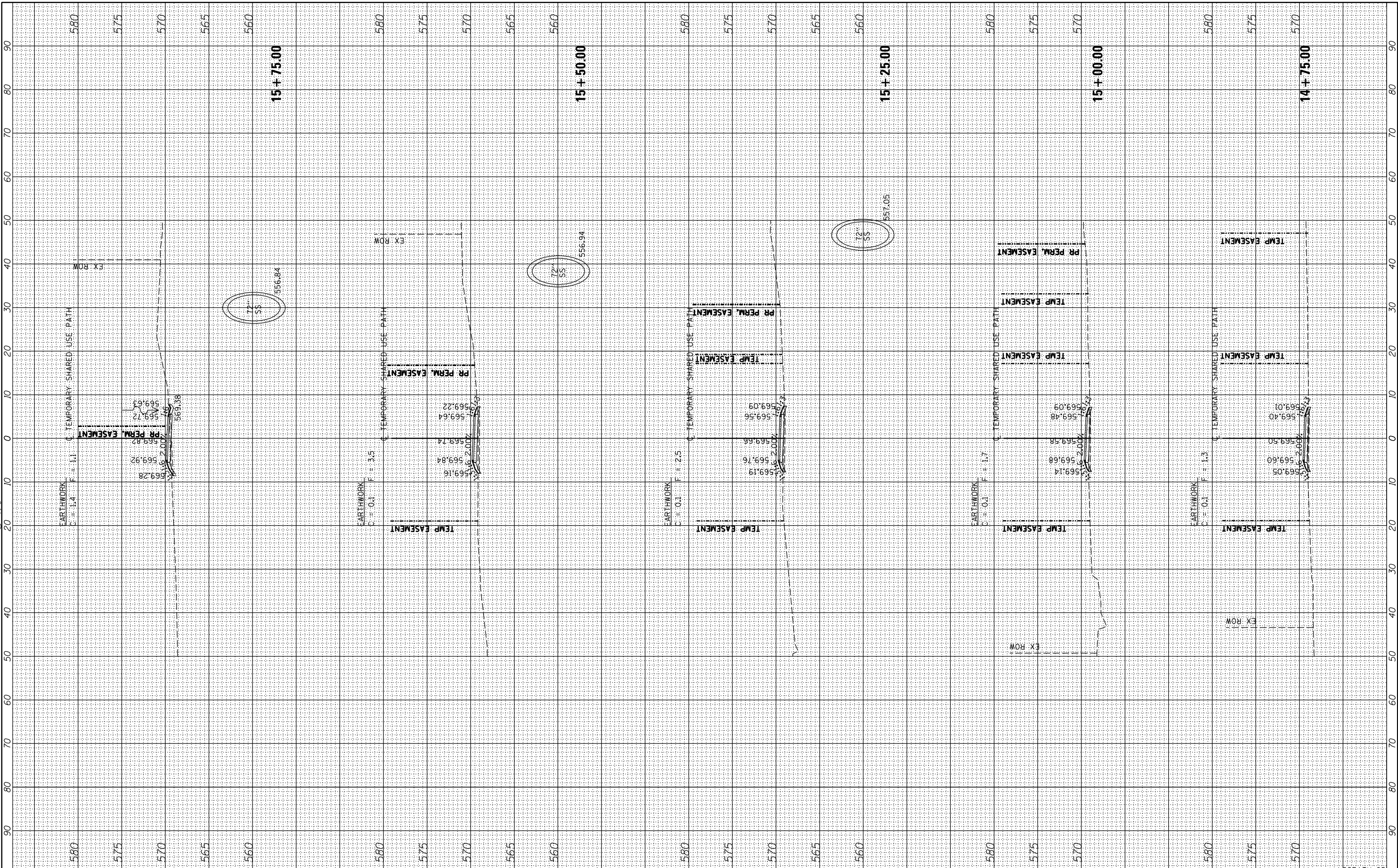


© Copyright Hanson Professional Services Inc.

FINL SURVEY	SURVEYED	BY	DATE
NOTE BOOK	PLOTTED		
NO.	TEMPLATE		
	AREAS		
	CHECKED		

ORIGINAL SURVEY	SURVEYED	BY	DATE
NOTE BOOK	PLOTTED		
NO.	TEMPLATE		
	AREAS		
	CHECKED		

LAYOUT	RLT	9/14/2011
DRAWN	RLT/CBP	2/22/2013
REVIEWED	MTH	3/5/2014



FILE NAME = D2PACKE-HPS-sht-xssht019L.dgn

USER NAME = pisa021256	DESIGNED - RLT	REVISED -
PLOT SCALE =	DRAWN - RLT/CBP	REVISED -
PLOT DATE = 03/05/2014	CHECKED - AAP/MTH	REVISED -
	DATE - 3/7/2014	REVISED -

**STATE OF ILLINOIS
DEPARTMENT OF TRANSPORTATION**

CROSS SECTIONS			
TEMPORARY SHARED USE PATH			
SCALE:	SHEET NO.	OF SHEETS	STA. 14+75.00 TO STA. 15+75.00

F.A.U. RTE.	SECTION	COUNTY	TOTAL SHEETS	SHEET NO.
5756	(81-1)M	ROCK ISLAND	217	211
				CONTRACT NO. 64J68
ILLINOIS FED. AID PROJECT				

CSPATH-05

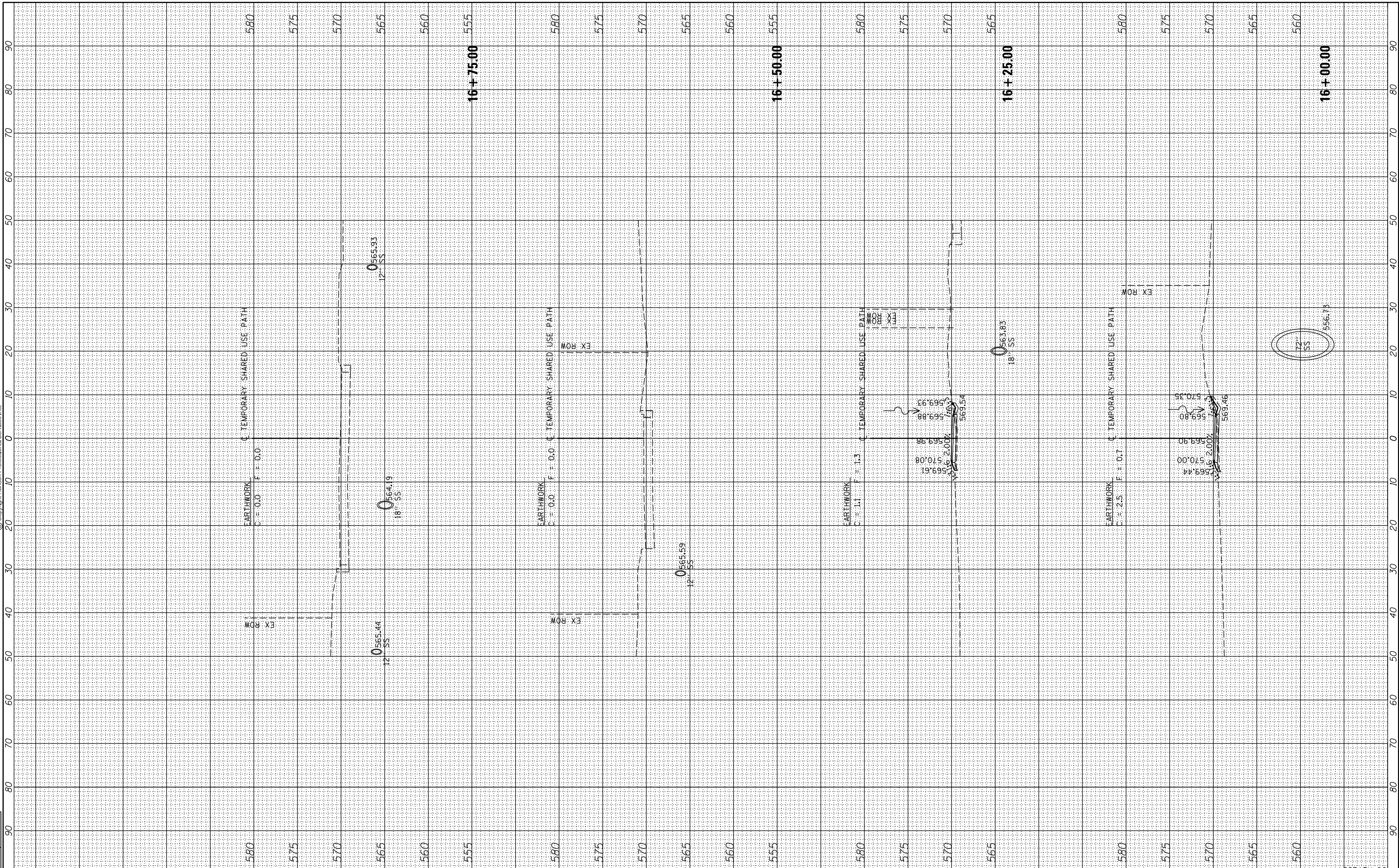


© Copyright Hanson Professional Services Inc.

FINL SURVEY	SURVEYED	BY	DATE
NOTE BOOK	PLOTTED		
AREAS CHECKED	TEMPLATE		
AREAS CHECKED	AREAS		

ORIGINAL SURVEY	SURVEYED	BY	DATE
NOTE BOOK	PLOTTED		
AREAS CHECKED	TEMPLATE		
AREAS CHECKED	AREAS		

LAYOUT	RLT	9/17/2011
DRAWN	RLT/CBP	2/22/2013
REVIEWED	MTH	3/5/2014



FILE NAME = D2PACKE-HPS-shr-xssht019L.dgn
 USER NAME = pisa-01256

DESIGNED	-	RLT	REVISED	-
DRAWN	-	RLT/CBP	REVISED	-
CHECKED	-	AAP/MTH	REVISED	-
DATE	-	3/7/2014	REVISED	-

**STATE OF ILLINOIS
DEPARTMENT OF TRANSPORTATION**

CROSS SECTIONS				
TEMPORARY SHARED USE PATH				
SCALE:	SHEET NO.	OF	SHEETS	STA. 16+00.00 TO STA. 16+75.00

F.A.U. RTE.	SECTION	COUNTY	TOTAL SHEETS	SHEET NO.
5756	(81-1)M	ROCK ISLAND	217	212
ILLINOIS FED. AID PROJECT			CONTRACT NO.	64J68

CSPATH-06

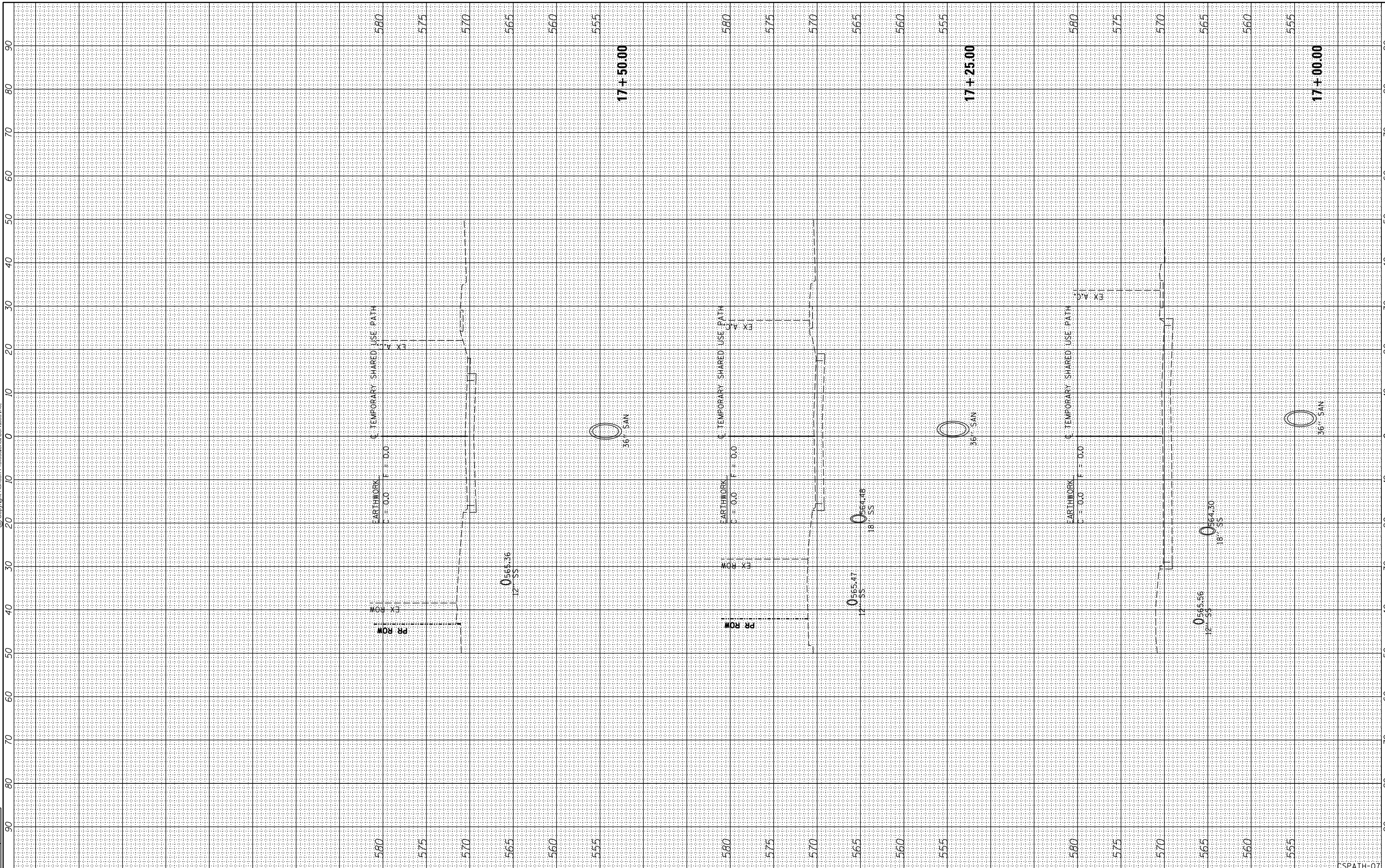


© Copyright Hanson Professional Services Inc.

FINL SURVEY NO.	SURVEYED PLOTTED	BY	DATE
NOTE BOOK	TEMPLATE		
AREAS CHECKED	AREAS CHECKED		

ORIGINAL SURVEY NO.	SURVEYED PLOTTED	BY	DATE
NOTE BOOK	TEMPLATE		
AREAS CHECKED	AREAS CHECKED		

LAYOUT	RLT	9/17/2011
DRAWN	RLT/CBP	2/22/2013
REVIEWED	MTH	3/5/2014



FILE NAME = D2PACKE-HPS-sht-xssht019L.dgn

USER NAME = pisa-01256	DESIGNED - RLT	REVISED -
	DRAWN - RLT/CBP	REVISED -
PLOT SCALE =	CHECKED - AAP/MTH	REVISED -
PLOT DATE = 03/05/2014	DATE - 3/7/2014	REVISED -

STATE OF ILLINOIS
DEPARTMENT OF TRANSPORTATION

CROSS SECTIONS			
TEMPORARY SHARED USE PATH			
SCALE:	SHEET NO.	OF SHEETS	STA. 17+00.00 TO STA. 17+50.00

F.A.U. RTE.	SECTION	COUNTY	TOTAL SHEETS	SHEET NO.
5756	(81-1M)	ROCK ISLAND	217	213
				CONTRACT NO. 64J68
				ILLINOIS FED. AID PROJECT

CSPATH-07

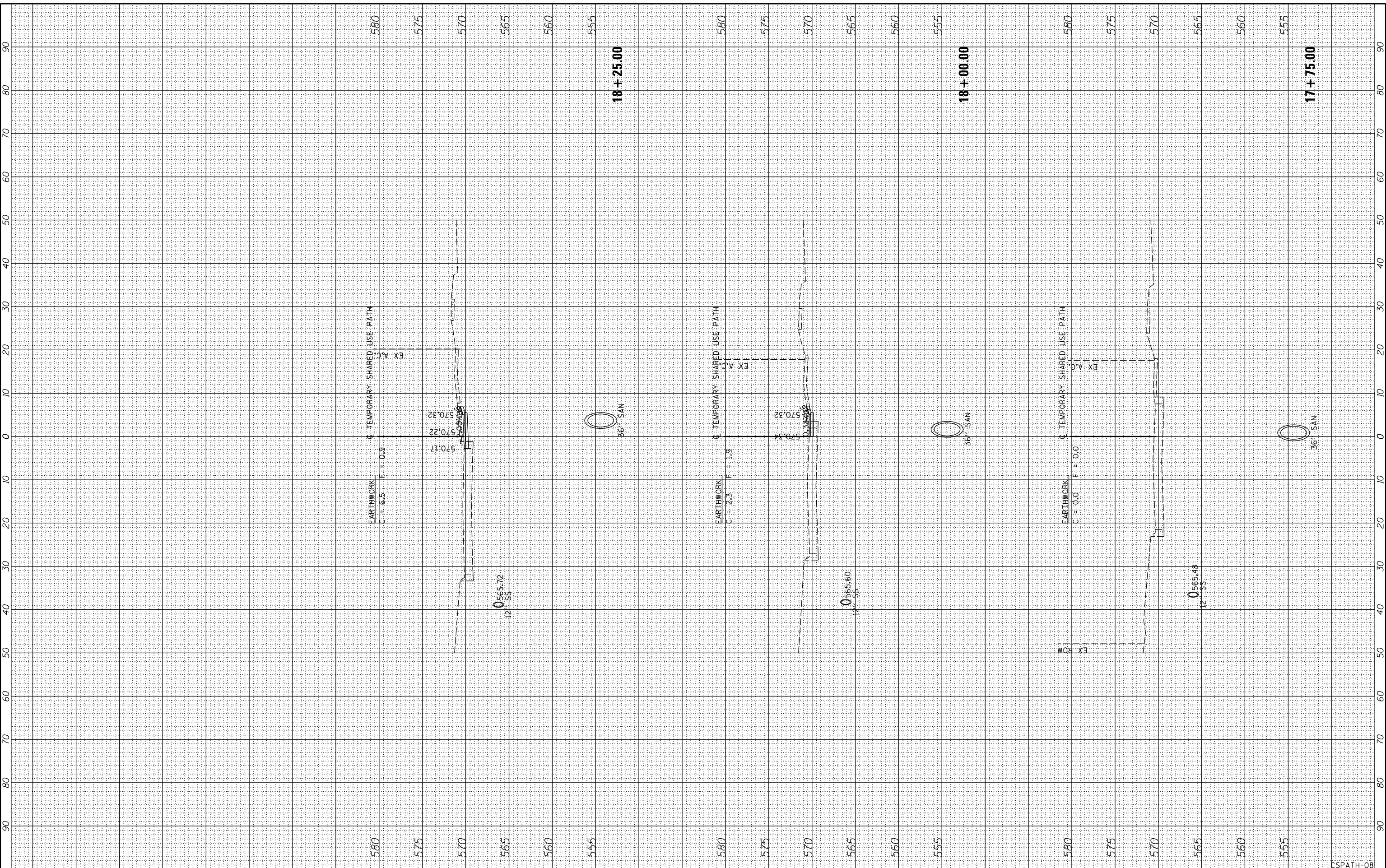


© Copyright Hanson Professional Services Inc.

FINL SURVEY NO.	SURVEYED PLOTTED AREAS CHECKED
NOTE BOOK	TEMPLATE AREAS CHECKED
BY	DATE

ORIGINAL SURVEY NO.	SURVEYED PLOTTED AREAS CHECKED
NOTE BOOK	TEMPLATE AREAS CHECKED
BY	DATE

LAYOUT DRAWN	RLT	9/17/2011
REVIEWED	RLT/CBP	2/22/2013
	MTH	3/5/2014



FILE NAME = D2PACKE-HPS-sht-xssht019L.dgn

USER NAME = pisa01256	DESIGNED - RLT	REVISED -
	DRAWN - RLT/CBP	REVISED -
PLOT SCALE =	CHECKED - AAP/MTH	REVISED -
PLOT DATE = 03/05/2014	DATE - 3/7/2014	REVISED -

**STATE OF ILLINOIS
DEPARTMENT OF TRANSPORTATION**

CROSS SECTIONS			
TEMPORARY SHARED USE PATH			
SCALE:	SHEET NO.	OF SHEETS	STA. 17+75.00 TO STA. 18+25.00

F.A.U. RTE.	SECTION	COUNTY	TOTAL SHEETS	SHEET NO.
5756	(81-1M)	ROCK ISLAND	217	214
				CONTRACT NO. 64J68
ILLINOIS FED. AID PROJECT				

CSPATH-08

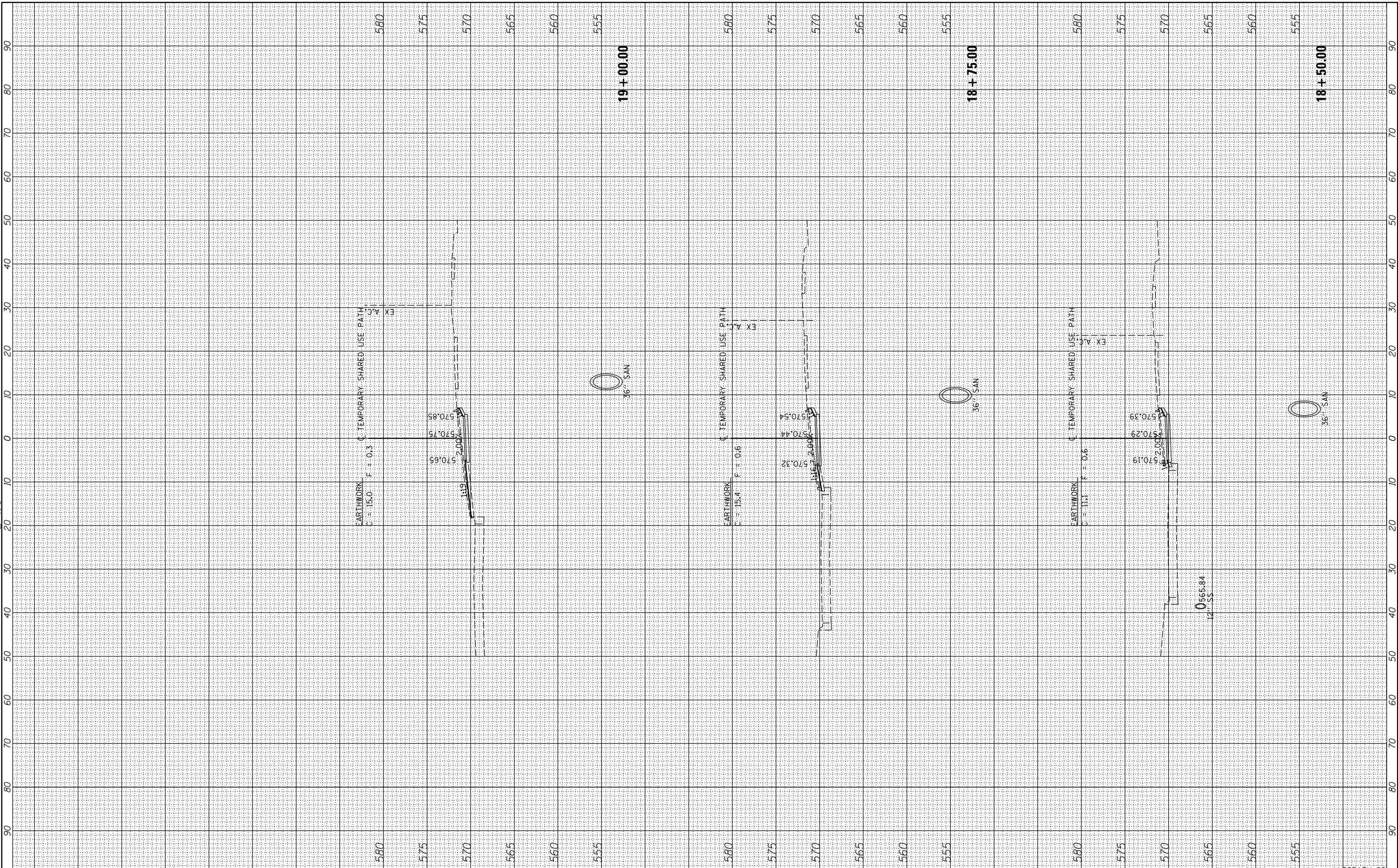


© Copyright Hanson Professional Services Inc.

FINL SURVEY NO.	SURVEYED PLOTTED AREAS CHECKED	BY	DATE

ORIGINAL SURVEY NO.	SURVEYED PLOTTED AREAS CHECKED	BY	DATE

LAYOUT DRAWN	RLT	9/17/2011
	RLT/CBP	2/22/2013
	MTH	3/5/2014



FILE NAME = D2PACKE-HPS-shr-xssht019L.dgn

USER NAME = pisa-01256	DESIGNED - RLT	REVISED -
	DRAWN - RLT/CBP	REVISED -
PLOT SCALE =	CHECKED - AAP/MTH	REVISED -
PLOT DATE = 03/05/2014	DATE - 3/7/2014	REVISED -

**STATE OF ILLINOIS
DEPARTMENT OF TRANSPORTATION**

CROSS SECTIONS			
TEMPORARY SHARED USE PATH			
SCALE:	SHEET NO.	OF SHEETS	STA. 18+50.00 TO STA. 19+00.00

F.A.U. RTE.	SECTION	COUNTY	TOTAL SHEETS	SHEET NO.
5756	(81-1M)	ROCK ISLAND	217	215
				CONTRACT NO. 64J68
ILLINOIS FED. AID PROJECT				

CSPATH-09

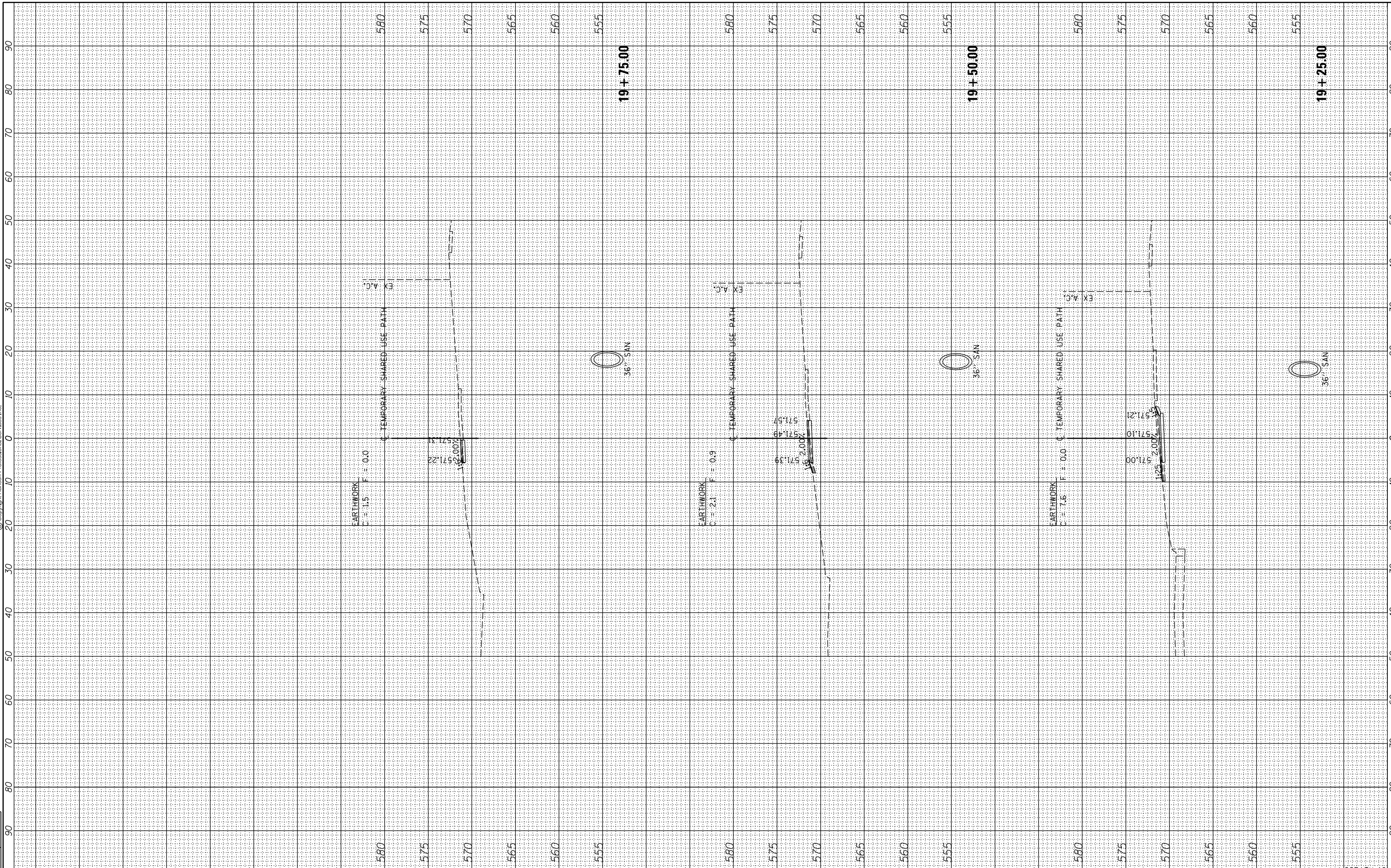


© Copyright Hanson Professional Services Inc.

FINL SURVEY NO.	SURVEYED PLOTTED AREAS CHECKED	BY	DATE

ORIGINAL SURVEY NO.	SURVEYED PLOTTED AREAS CHECKED	BY	DATE

LAYOUT DRAWN	RLT	9/17/2011
	RLT/CBP	2/22/2013
	MTH	3/5/2014



FILE NAME = D2PACKE-HPS-sht-xssht019L.dgn

USER NAME = pisa-01256	DESIGNED - RLT	REVISED -
	DRAWN - RLT/CBP	REVISED -
PLOT SCALE =	CHECKED - AAP/MTH	REVISED -
PLOT DATE = 03/05/2014	DATE - 3/7/2014	REVISED -

**STATE OF ILLINOIS
DEPARTMENT OF TRANSPORTATION**

CROSS SECTIONS			
TEMPORARY SHARED USE PATH			
SCALE:	SHEET NO.	OF SHEETS	STA. 19+25.00 TO STA. 19+75.00

F.A.U. RTE.	SECTION	COUNTY	TOTAL SHEETS	SHEET NO.
5756	(81-1M)	ROCK ISLAND	217	216
CONTRACT NO.				64J68
ILLINOIS FED. AID PROJECT				

CSPATH-10

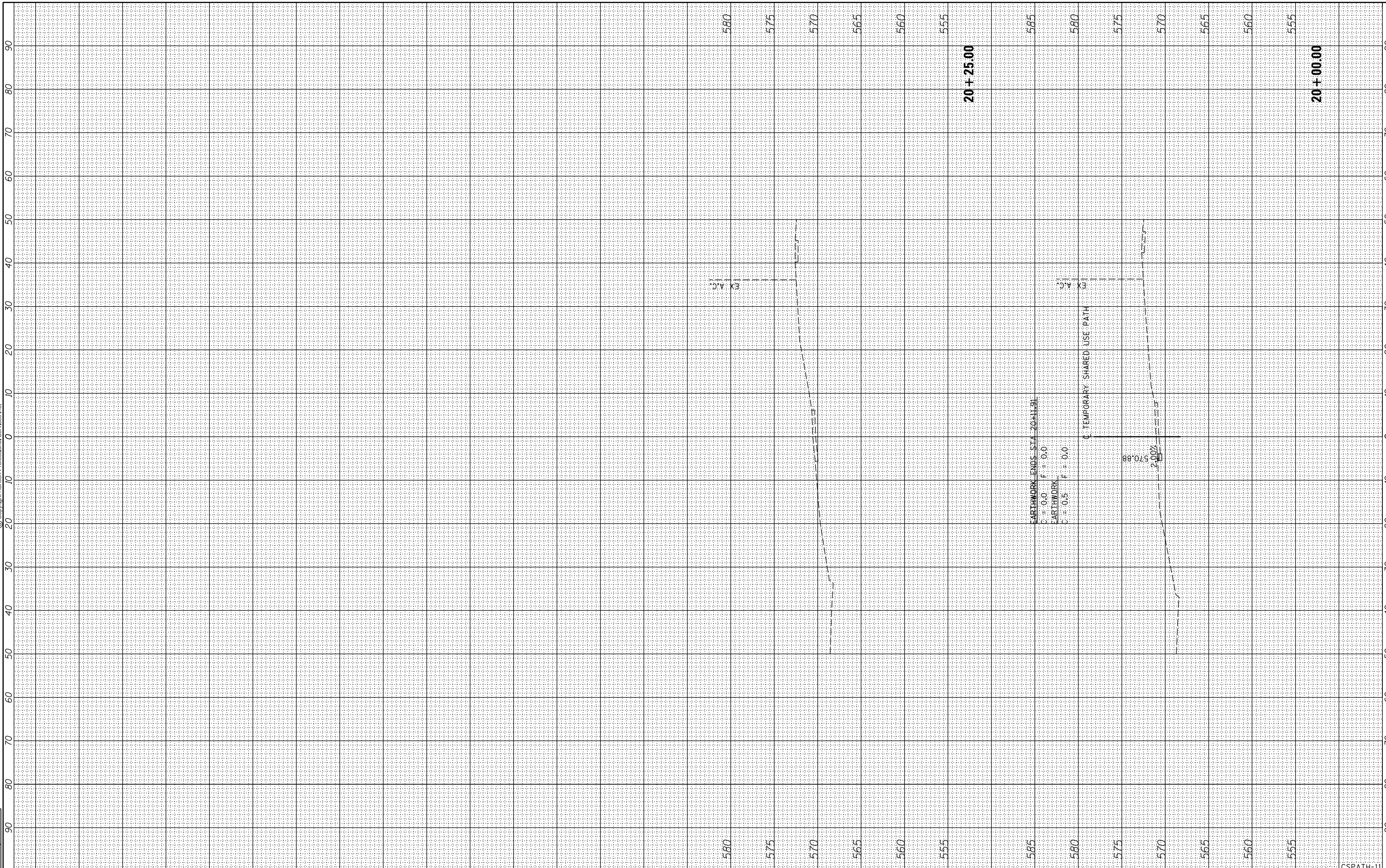


© Copyright Hanson Professional Services Inc.

FINL SURVEY NO.	SURVEYED PLOTTED AREAS CHECKED	BY	DATE

ORIGINAL SURVEY NO.	SURVEYED PLOTTED AREAS CHECKED	BY	DATE

LAYOUT DRAWN	RLT	9/14/2011
REVIEWED	RLT/CBP	2/22/2013
	MTH	3/5/2014



FILE NAME = D2PACKE-HPS-sh-t-xssht019L.dgn

USER NAME = pisa01256	DESIGNED - RLT	REVISED -
	DRAWN - RLT/CBP	REVISED -
PLOT SCALE =	CHECKED - AAP/MTH	REVISED -
PLOT DATE = 03/05/2014	DATE - 3/7/2014	REVISED -

**STATE OF ILLINOIS
DEPARTMENT OF TRANSPORTATION**

CROSS SECTIONS TEMPORARY SHARED USE PATH			
SCALE:	SHEET NO.	OF SHEETS	STA. 20+00.00 TO STA. 20+25.00

F.A.U. RTE.	SECTION	COUNTY	TOTAL SHEETS	SHEET NO.
5756	(81-1M)	ROCK ISLAND	217	217
CONTRACT NO. 64J68			ILLINOIS FED. AID PROJECT	

CSPATH-11