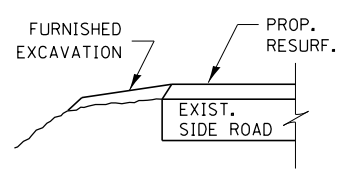
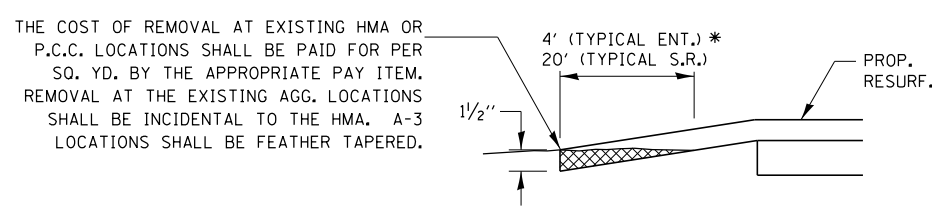


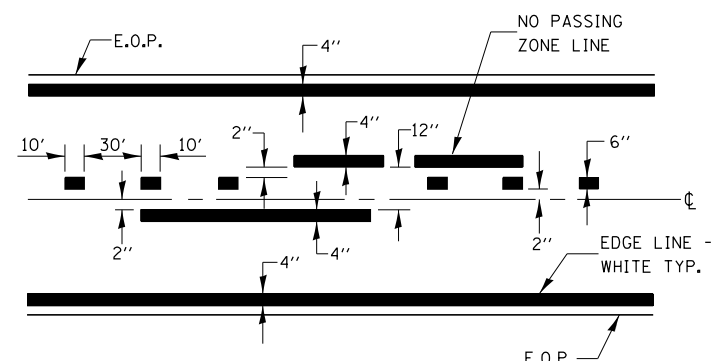
SECTION A-A
DETAILS AT ENTRANCES & SIDE ROADS



SECTION B-B

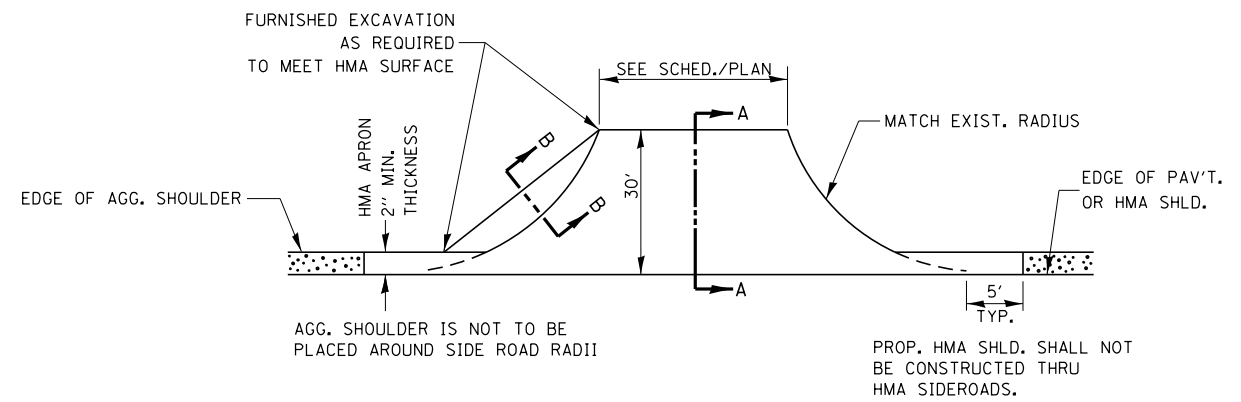


DETAIL A

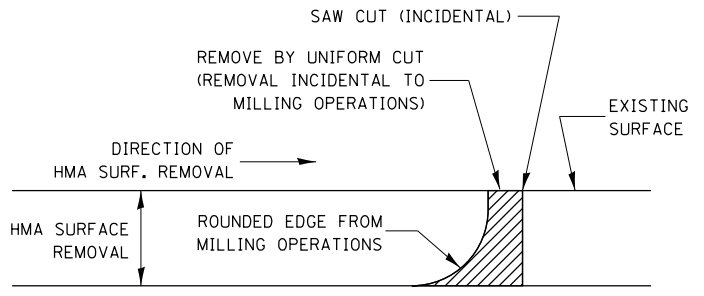


CENTERLINE & NO PASSING ZONE LINES - YELLOW
(SEE TYPICAL SECTIONS)

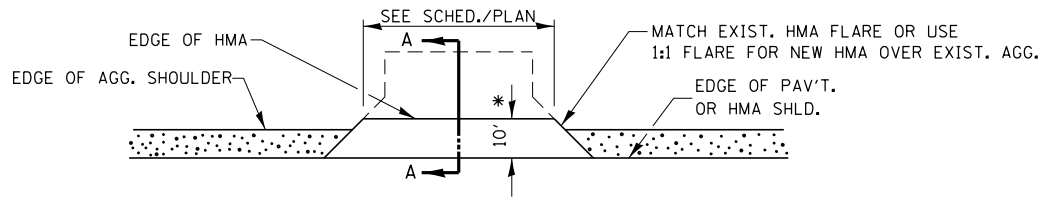
PAVEMENT MARKING



PLAN AT SIDE ROADS



NOTE:
WHEN MILLING OPERATIONS PRODUCE A ROUNDED EDGE, THEN A SAW CUT SHALL BE USED TO MANUFACTURE A PERPENDICULAR EDGE AS SHOWN IN THE DETAIL. THE ENGINEER SHALL BE THE SOLE JUDGE CONCERNING THE USE OF THIS DETAIL



PLAN AT PRIVATE & COMMERCIAL ENTRANCES

(DO NOT RESURFACE FIELD ENTRANCES)

* PROPOSED HMA RESURFACING AT PUBLIC EDUCATIONAL FACILITY ENTRANCES SHALL BE EXTENDED TO THE RIGHT-OF-WAY LIMITS.

| | | | | | | | | | | | | |
|--|------------------------|------------|-----------|---|---------------------------|--|--|-------------|-----------------|--------|--------------|-----------|
| FILE NAME = | USER NAME = fergusonse | DESIGNED - | REVISED - | STATE OF ILLINOIS DEPARTMENT OF TRANSPORTATION | DETAILS | | | F.A.P. RTE. | SECTION | COUNTY | TOTAL SHEETS | SHEET NO. |
| et:\pw\work\p\idot\fergusonse\d0366351\0366037-sht-cover.dgn | | DRAWN - | REVISED - | | | | | 557 | (128)RS-5 & I-2 | DEKALB | 11 | 10 |
| PLOT SCALE = 100.0000' / 1in. | | CHECKED - | REVISED - | | CONTRACT NO. 66D37 | | | | | | | |
| PLOT DATE = 4/2/2014 | | DATE - | REVISED - | | ILLINOIS FED. AID PROJECT | | | | | | | |