

INDEX OF SHEETS

1. COVER SHEET
2. GENERAL NOTES
3. SUMMARY OF QUANTITIES
4. TYPICAL SECTION
5. TRAFFIC CONTROL AND PROTECTION, STANDARD 701400 (SPECIAL)
6. TRAFFIC CONTROL AND PROTECTION, STANDARD 701402 (SPECIAL)
7. STAGING DETAILS
- 8-9. EXISTING STRUCTURE PLANS - FOR INFORMATION ONLY

STANDARDS

- 701006-05 OFF-ROAD OPERATIONS 2L, 2W, 15' (4.5 m) TO 24" (600 mm) FROM PAVEMENT EDGE
- 701106-02 OFF-ROAD OPERATIONS, MULTILANE, MORE THAN 15' (4.5 m) AWAY
- 701201-04 LANE CLOSURE, 2L, 2W, DAY ONLY, FOR SPEEDS ≥ 45 MPH
- 701411-08 LANE CLOSURE, MULTILANE, AT ENTRANCE OR EXIT RAMP FOR SPEEDS ≥ 45 MPH
- 701428 TRAFFIC CONTROL SETUP AND REMOVAL FREEWAY/EXPRESSWAY
- 701901-03 TRAFFIC CONTROL DEVICES
- 704001-07 TEMPORARY CONCRETE BARRIER
- 701400-07*

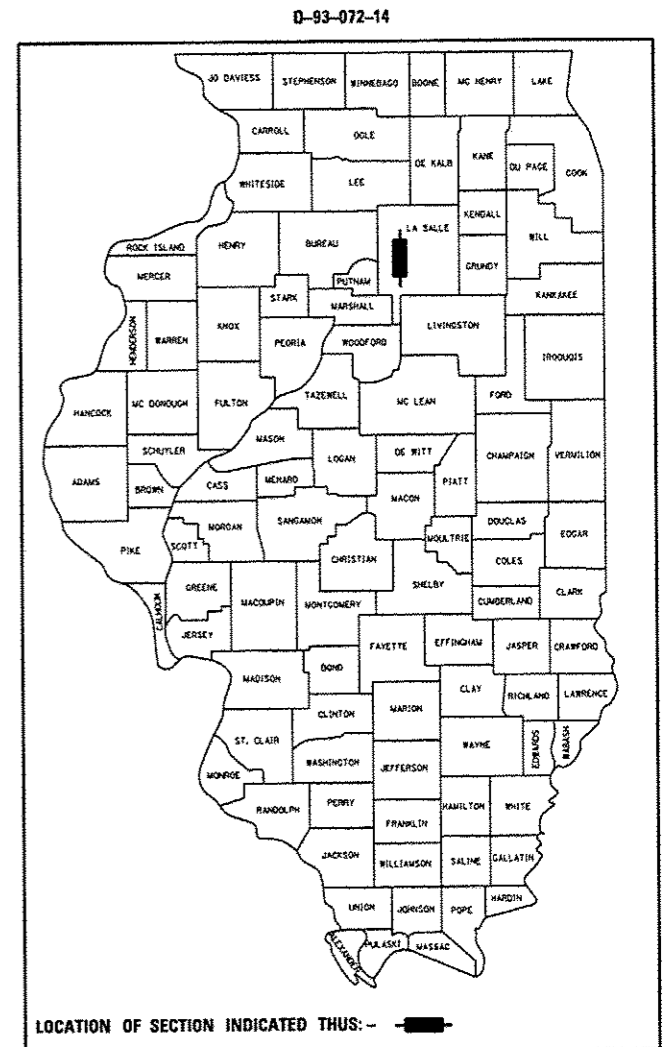
STATE OF ILLINOIS
DEPARTMENT OF TRANSPORTATION
DIVISION OF HIGHWAYS

**PROPOSED
HIGHWAY PLANS**

**F.A.I. ROUTE 39 (I-39)
SECTION (50-4B-1)BP**

**BRIDGE PAINTING
LASALLE
STRUCTURE NO. 050-0196
CARRYING F.A.I. ROUTE 39 (I-39)
OVER A SERVICE ROAD AND CONVEYOR
0.43 MILES SOUTH OF US ROUTE 6**

C-93-123-14



URBAN	
INTERSTATE	
F.A.I. RTE. 39	
2013	
ADT	18800
P.V.	65.29%
S.U.	5.45%
M.U.	29.26%

STATE OF ILLINOIS
DEPARTMENT OF TRANSPORTATION
DIVISION OF HIGHWAYS

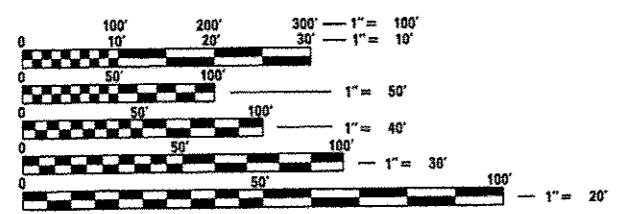
SUBMITTED *April 16 20 14*

Paul Coate P.E.
DEPUTY DIRECTOR OF HIGHWAYS, REGION ENGINEER

May 9 20 14
John P. Baranzelli P.E./S
ENGINEER OF DESIGN AND ENVIRONMENT

May 9 20 14
Chris Osman P.E./S
DIRECTOR OF HIGHWAYS/CHIEF ENGINEER

**PRINTED BY THE AUTHORITY
OF THE STATE OF ILLINOIS**

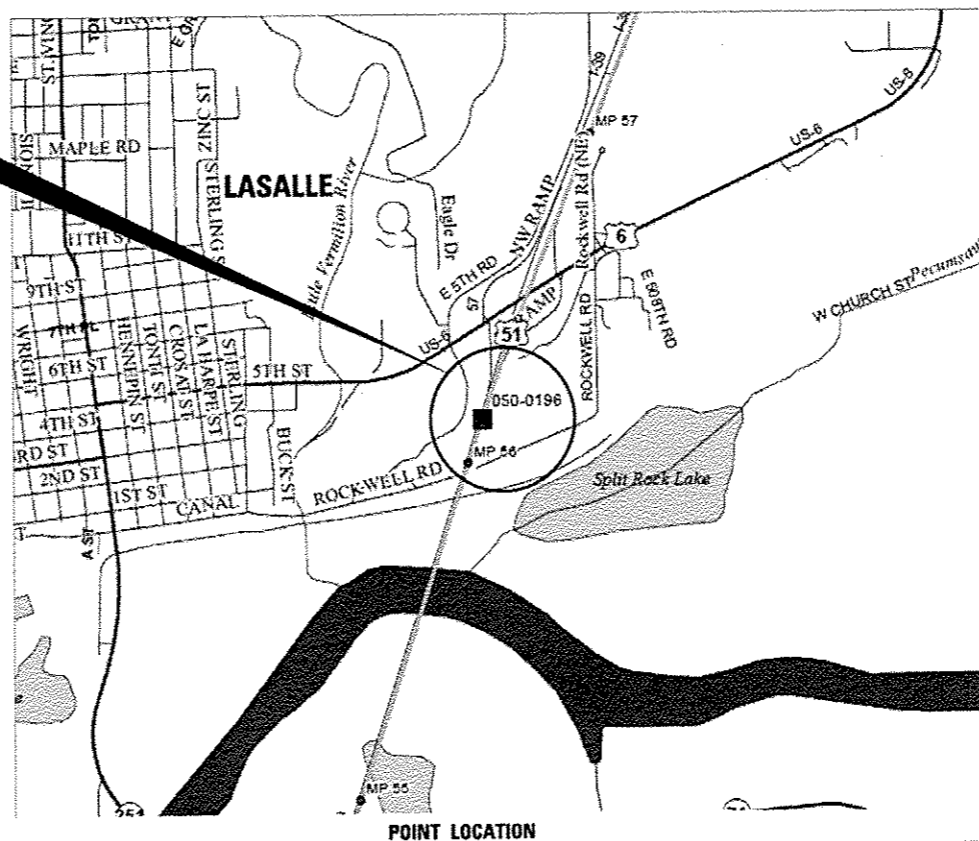


FULL SIZE PLANS HAVE BEEN PREPARED USING STANDARD ENGINEERING SCALES. REDUCED SIZED PLANS WILL NOT CONFORM TO STANDARD SCALES. IN MAKING MEASUREMENTS ON REDUCED PLANS, THE ABOVE SCALES MAY BE USED.

J.U.L.I.E.
JOINT UTILITY LOCATION INFORMATION FOR EXCAVATION
1-800-892-0123
OR 811

PROJECT ENGINEER: JOE KANNEL P.E.
UNIT CHIEF: RON WOODSHANK
TOWNSHIP: LASALLE
CONTRACT NO. 66D94

**PROJECT LOCATION
STRUCTURE NO. 050-0196**



POINT LOCATION