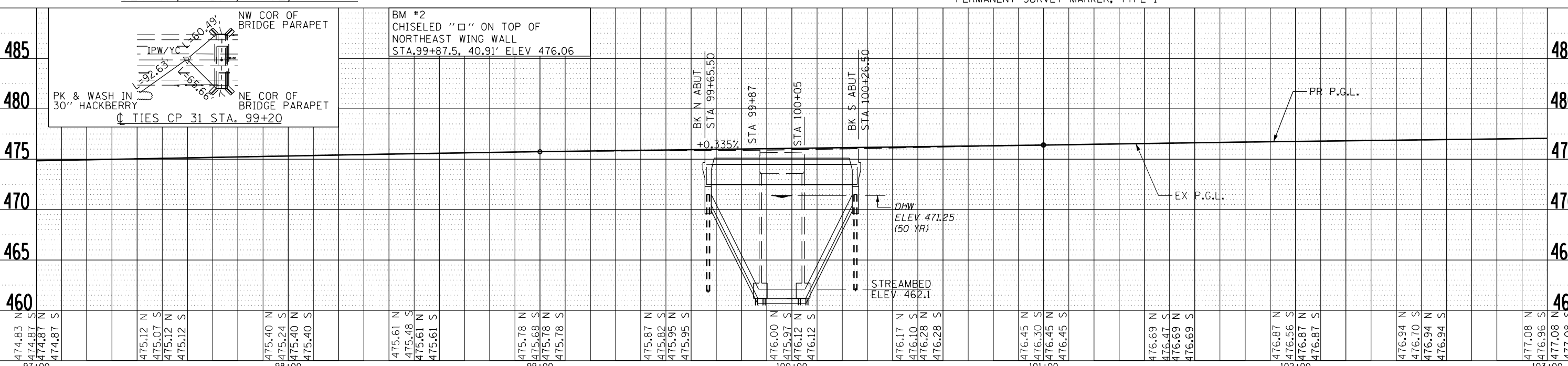
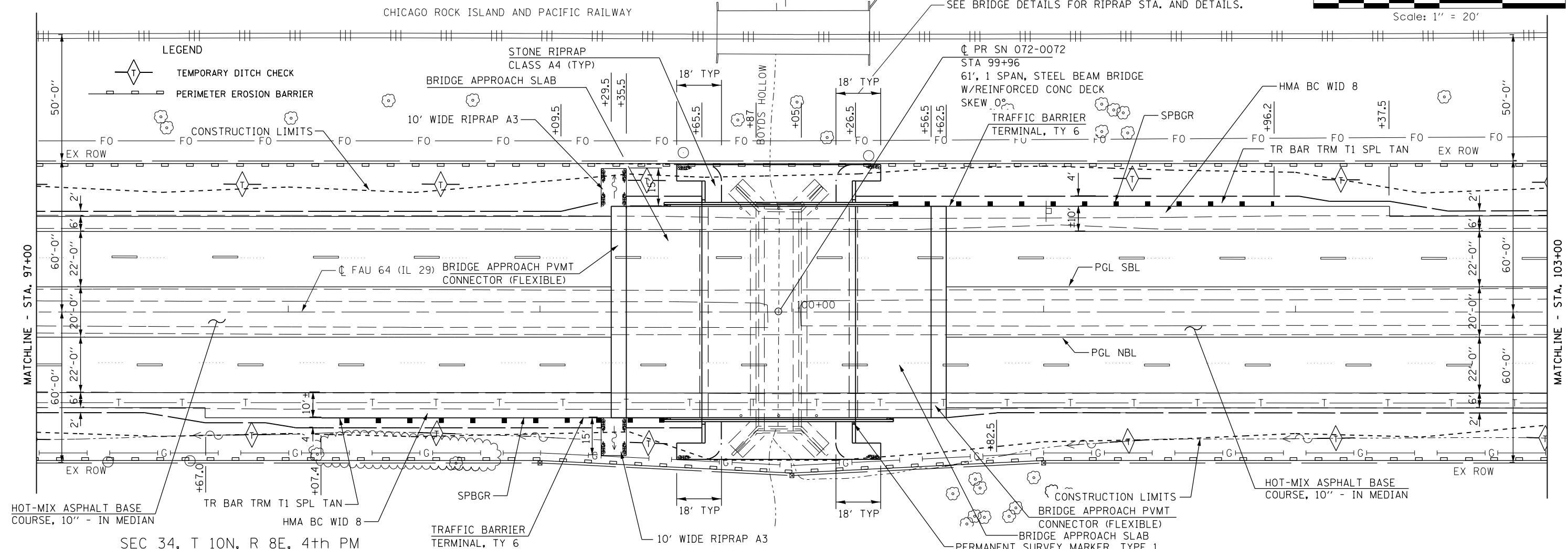
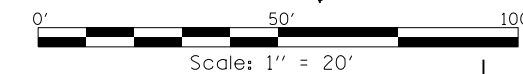


MOSES WILLIAM NEAL
 PT. BLK. 6, MOSSVILLE, S.E. 1/4 SEC. 27
 PT. N.E. 1/4 SEC. 34
 AREA = 2.158 ACRES±

ELMER W. KRAUSE
 PT. S.W. 1/4, N.E. 1/4 SEC. 34
 AREA = 2.094 ACRES±



| | | | | | | | | | | | | |
|--|--|--|--|--|--|--|--|--|--|--|--|--|
| 474.83 N 474.87 S 474.87 N 474.87 S | 475.12 N 475.07 S 475.12 N 475.12 S | 475.40 N 475.24 S 475.40 N 475.40 S | 475.61 N 475.48 S 475.61 N 475.61 S | 475.78 N 475.68 S 475.78 N 475.78 S | 475.87 N 475.82 S 475.95 N 475.95 S | 476.00 N 475.97 S 476.12 N 476.12 S | 476.17 N 476.10 S 476.28 N 476.28 S | 476.45 N 476.30 S 476.45 N 476.45 S | 476.69 N 476.47 S 476.69 N 476.69 S | 476.87 N 476.56 S 476.87 N 476.87 S | 476.94 N 476.70 S 476.94 N 476.94 S | 477.08 N 476.96 S 477.08 N 477.08 S |
| 97+00 | | 98+00 | | 99+00 | | 100+00 | | 101+00 | | 102+00 | | 103+00 |

FUHRMANN
 ENGINEERING INC.
 2852 South 11th Street
 Springfield, Illinois 62703

| | | |
|----------------------|------------|-----------|
| USER NAME = *USER* | DESIGNED - | REVISED - |
| PLOT SCALE = *SCALE* | DRAWN - | REVISED - |
| PLOT DATE = *DATE* | CHECKED - | REVISED - |
| *TIME* | DATE - | REVISED - |

STATE OF ILLINOIS
 DEPARTMENT OF TRANSPORTATION

PLAN & PROFILE

SCALE: SHEET NO. OF SHEETS STA. TO STA.

| | | | | |
|---|---------|--------|--------------|-----------|
| F.A.U. RT.E. | SECTION | COUNTY | TOTAL SHEETS | SHEET NO. |
| 64 | (10B)BR | PEORIA | 77 | 20 |
| CONTRACT NO. 68481 | | | | |
| FED. ROAD DIST. NO. 4 ILLINOIS FED. AID PROJECT | | | | |