

F.A.P. RTE.	SECTION	COUNTY	TOTAL SHEETS	SHEET NO.
741	(7,Z)RS-3	PIATT	63	1
		ILLINOIS	CONTRACT NO. 70843	

STATE OF ILLINOIS
DEPARTMENT OF TRANSPORTATION
DIVISION OF HIGHWAYS

PROPOSED HIGHWAY PLANS

FAP ROUTE 741/FAU 7545 (IL 105)
SECTION (7,Z)RS-3

INTERMITTENT RESURFACING & PATCHING
PIATT COUNTY

C-95-024-11

R 6 E

FOR INDEX OF SHEETS, SEE SHEET NO. 2
FOR SUMMARY OF QUANTITIES, SEE SHEET NO. 4

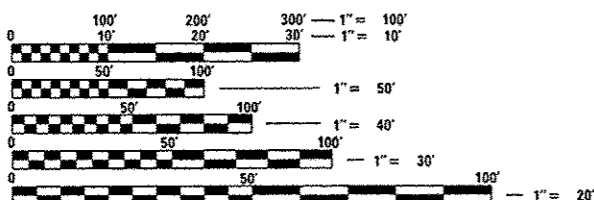
STRUCTURES

S.N. 074-0071: OMISSION
S.N. 074-0072: OMISSION
S.N. 074-8033: 1 3/4" MILLING AND 2" HMA RESURFACING

DESIGN DESIGNATION

N/A

CURRENT ADT: (2011)
7,400

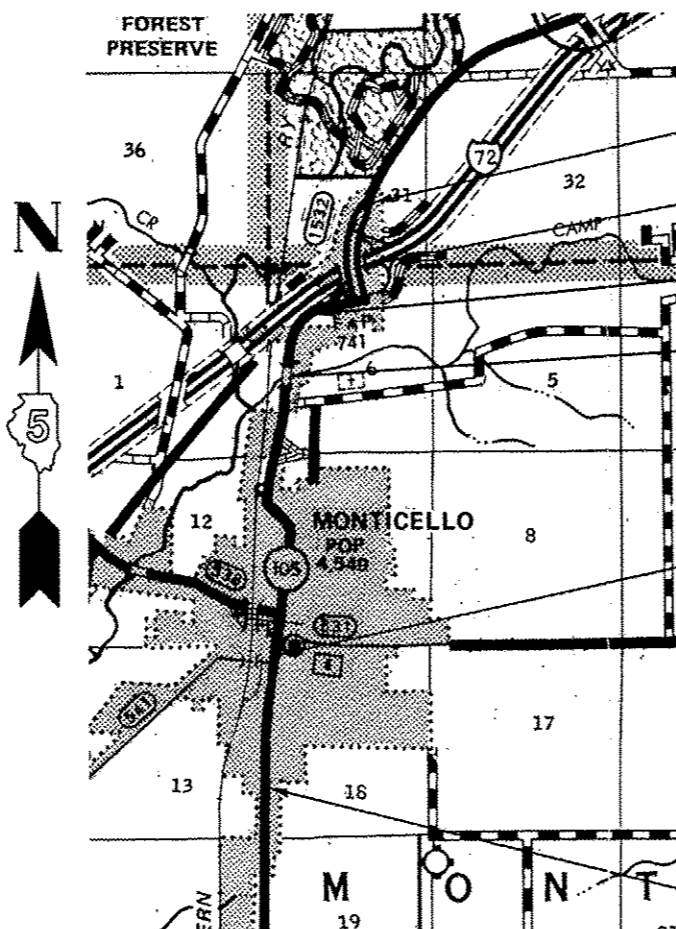


FULL SIZE PLANS HAVE BEEN PREPARED USING STANDARD ENGINEERING SCALES. REDUCED SIZED PLANS WILL NOT CONFORM TO STANDARD SCALES. IN MAKING MEASUREMENTS ON REDUCED PLANS, THE ABOVE SCALES MAY BE USED.

J.U.L.I.E.
JOINT UTILITY LOCATION INFORMATION FOR EXCAVATION
1-800-892-0123
OR 811 MONTICELLO AND SANGAMON TOWNSHIPS

PROJECT ENGINEER JASON STULTS 217-466-7364
PROJECT MANAGER MICHAEL LEROY 217-466-7228

CONTRACT NO. 70843



PROJECT ENDS, STA. 74 + 28.43

OMISSION FOR S.N. 074-0071
STA. 48 + 77.95 TO STA. 51 + 30.98

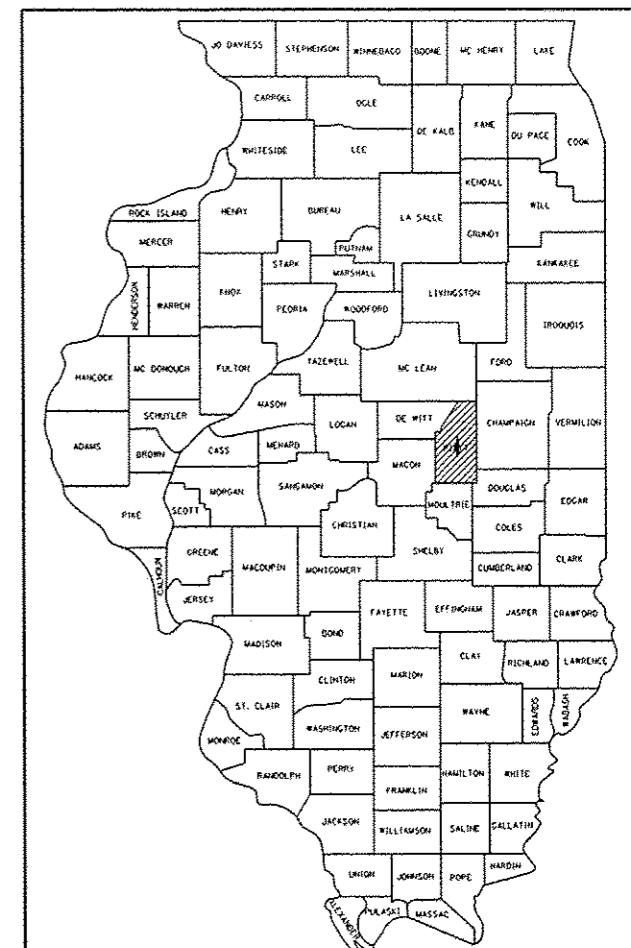
STA. 987 + 79.68 BK =
STA. 18 + 15.09 AH

OMISSION FOR S.N. 074-0072
STA. 1000 + 56.25 TO STA. 998 + 48.50

STA. 524 + 84.42 BK =
STA. 1079 + 79.84 AH

PROJECT BEGINS, STA. 500 + 44.27

GROSS LENGTH = 17,253.650 FT. = 3.268 MILE
NET LENGTH = 16,956.620 FT. = 3.211 MILE



LOCATION OF SECTION INDICATED THUS: - ■ -

STATE OF ILLINOIS
DEPARTMENT OF TRANSPORTATION
DIVISION OF HIGHWAYS

SUBMITTED April 10, 2014
Paul C. Sanders
DEPUTY DIRECTOR OF HIGHWAYS, REGION ENGINEER

May 9, 2014
John D. Baranzelli, P.E.
ENGINEER OF DESIGN AND ENVIRONMENT

May 9, 2014
Omer Osman, P.E.
DIRECTOR OF HIGHWAYS, CHIEF ENGINEER

PRINTED BY THE AUTHORITY
OF THE STATE OF ILLINOIS