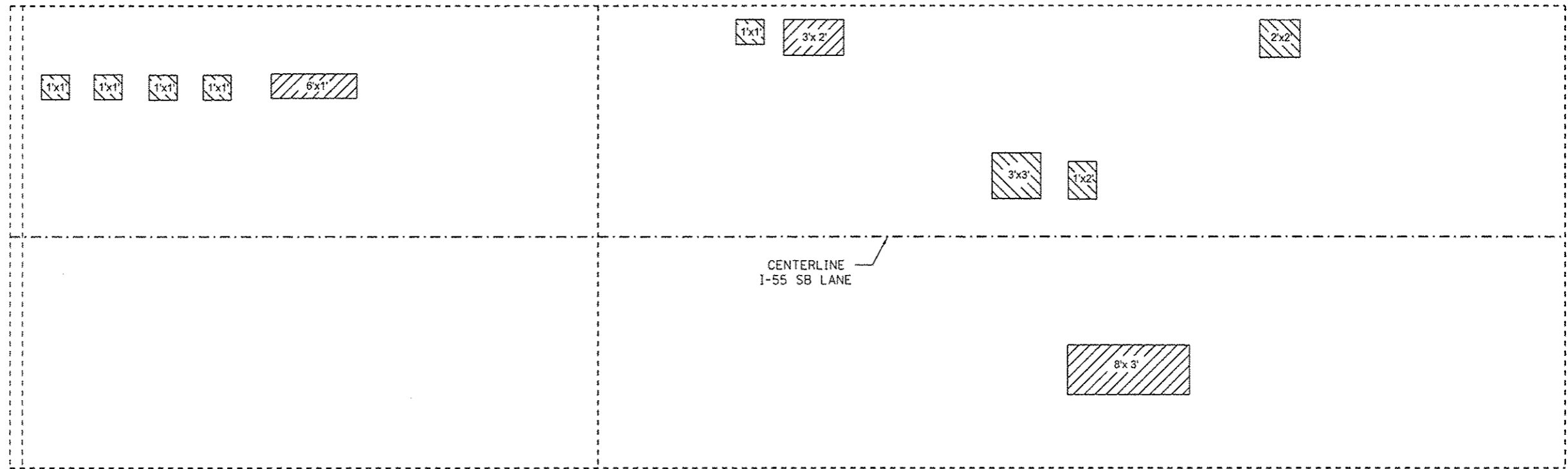


BK. N. ABUT.  
STA. 456+62.50

PIER #1  
STA. 457+36.04

PIER #2  
STA. 458+27.88

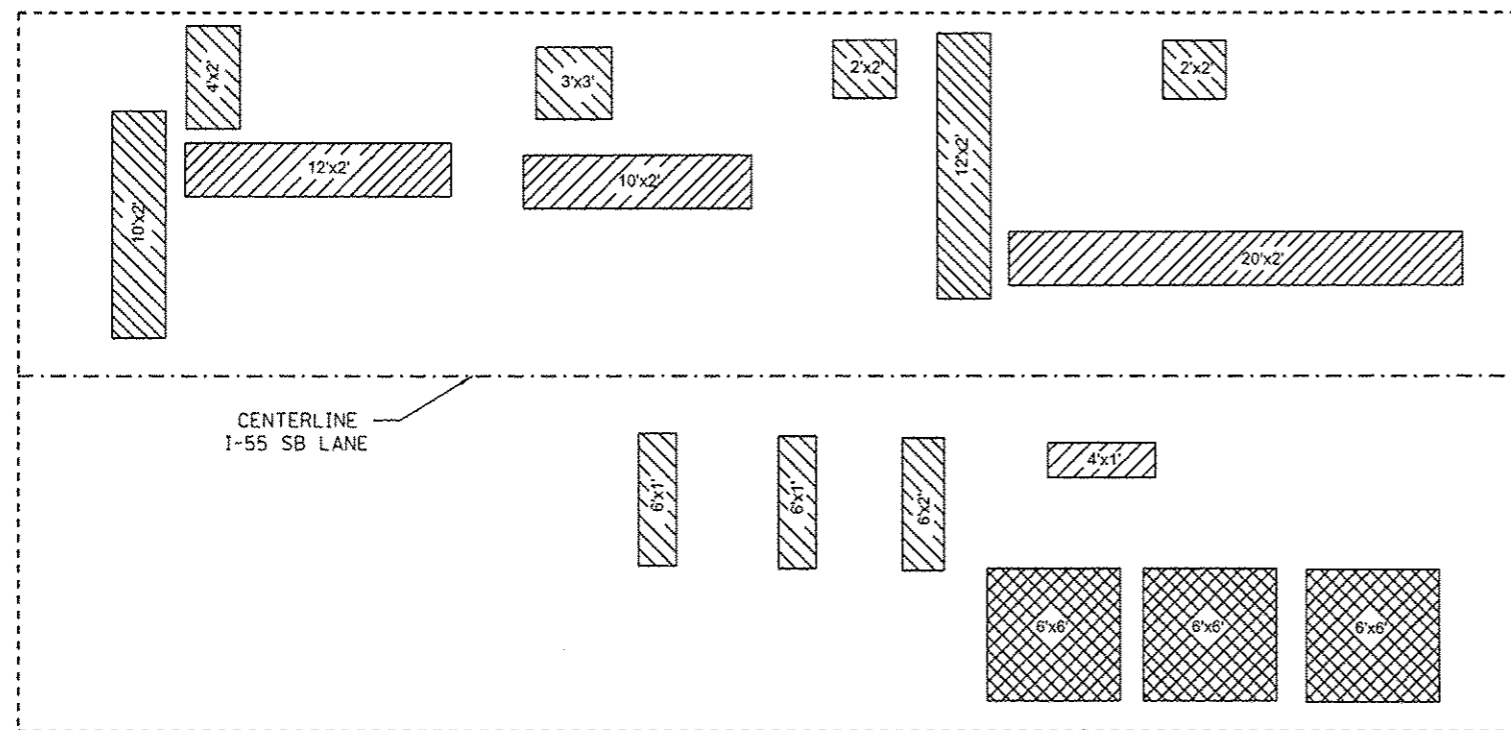



SPAN 1

SPAN 2


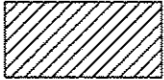
PIER #2  
STA. 458+27.88


PIER #3  
STA. 459+19.71



CENTERLINE  
I-55 SB LANE

SPAN 3

  PARTIAL DEPTH PATCHING AREAS  
DATE OF SURVEY 12/10/2013  
SPAN 1 PARTIAL DEPTH PATCHING = 1.1 SQ YD  
SPAN 2 PARTIAL DEPTH PATCHING = 5.1 SQ YD  
SPAN 3 PARTIAL DEPTH PATCHING = 20.1 SQ YD  
PAGE TOTAL = 26.3 SQ YD

 FULL DEPTH PATCHING AREAS  
SPAN 3 FULL DEPTH PATCHING = 12.0 SQ YD  
PAGE TOTAL = 12.0 SQ YD

FILE NAME *	USER NAME * dudleybn	DESIGNED -	REVISED -	<b>STATE OF ILLINOIS DEPARTMENT OF TRANSPORTATION</b>	<b>SN 084-0019 PATCHING PLAN</b>	F.A.I. RTE.	SECTION	COUNTY	TOTAL SHEETS	SHEET NO.
D:\OPERATIONS\Bridges\plans\CAD\72084 - 0840018 & 0019 dash patching\plansheets.dgn	DRAWN - GLP, DMS	REVISIONS	55			(84-2-2) 1-4	SANGAMON	28	21	
PLOT SCALE * 40.0000 / in.	CHECKED -	REVISIONS	CONTRACT NO. 72084							
PLOT DATE * Apr-09-2014 01:06:52PM	DATE -	REVISIONS	ILLINOIS FED. AID PROJECT							
Default				SCALF:	SHEET 1	OF 4 SHEETS	STA.	TO STA.		