

F.A.P. RTE.	SECTION	COUNTY	TOTAL SHEETS	SHEET NO.
**	*	MASON	6	1
		ILLINOIS	CONTRACT NO.	72H03
* D6 SPRING RD REPAIR 2014-3				

**INDEX OF SHEETS**

- 1 COVER SHEET
- 2 GENERAL NOTES /COMMITMENTS
- 3 SUMMARY OF QUANTITIES
- 4 TYPICAL SECTIONS
- 5-6 PLAN SHEETS

**STATE OF ILLINOIS  
DEPARTMENT OF TRANSPORTATION  
DIVISION OF HIGHWAYS**

**PROPOSED  
HIGHWAY PLANS**

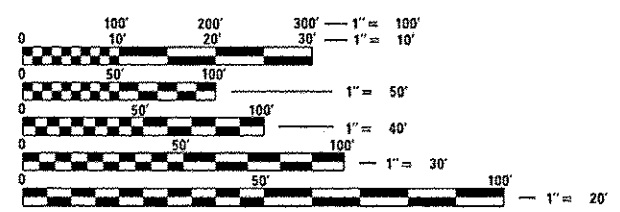
**FAP ROUTE 34 & 67 (IL 97 & 125)  
SECTION D6 SPRING RD REPAIR 2014-3**

**PATCHING  
MASON & SANGAMON COUNTIES**

C-96-074-14

- STANDARDS**
- 442201-03
  - 701001-02
  - 701006-05
  - 701011-04
  - 701201-04
  - 701206-03
  - 701901-03
  - 780001-04

<b>MASON COUNTY</b>	<b>SANGAMON COUNTY</b>
ADT = 2,400 (2013)	ADT = 10,300 (2013)
PV = 2,038 (84.9%)	PV = 9,725 (94.42%)
SU = 148 (6.15%)	SU = 300 (2.91%)
MU = 214 (8.95%)	MU = 275 (2.67%)

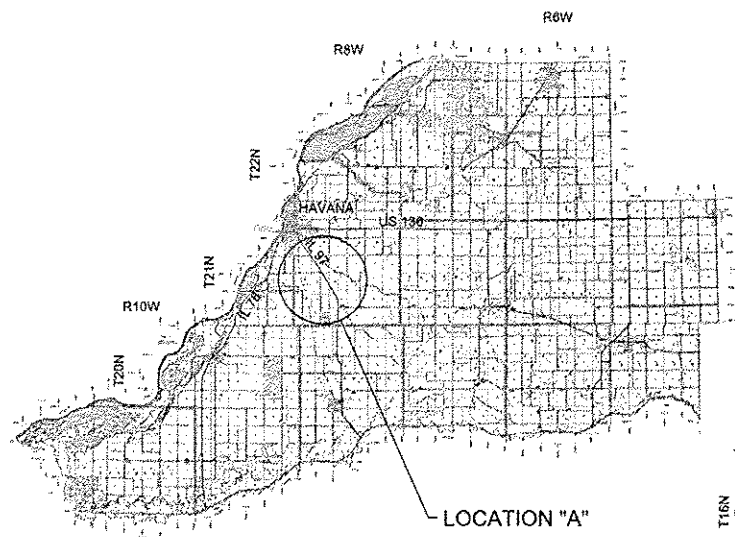


FULL SIZE PLANS HAVE BEEN PREPARED USING STANDARD ENGINEERING SCALES. REDUCED SIZED PLANS WILL NOT CONFORM TO STANDARD SCALES. IN MAKING MEASUREMENTS ON REDUCED PLANS, THE ABOVE SCALES MAY BE USED.

J.U.L.I.E.  
JOINT UTILITY LOCATION INFORMATION FOR EXCAVATION  
1-800-892-0123  
OR 811

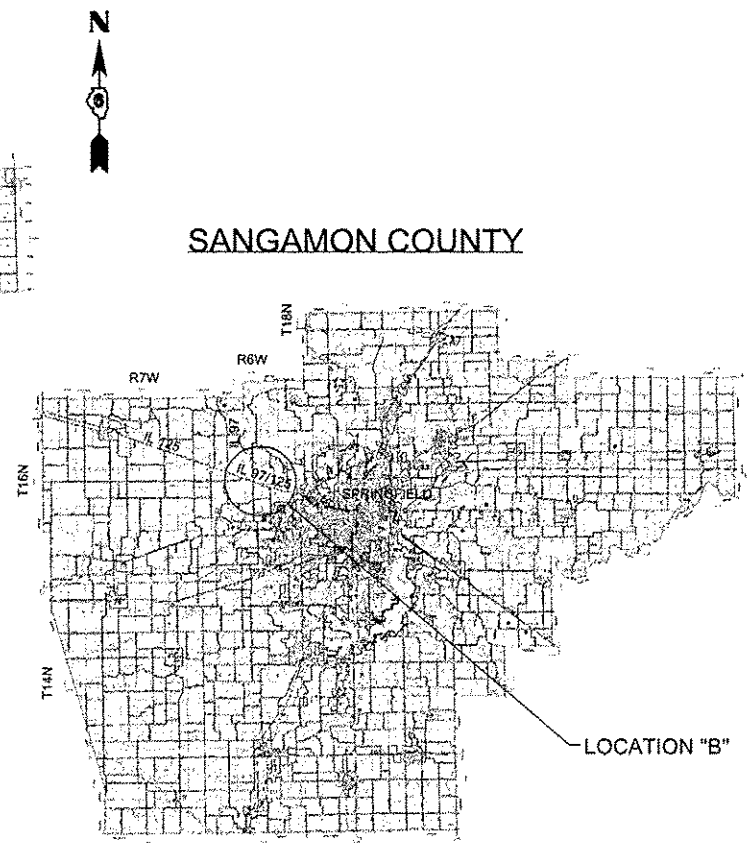
**SENIOR ENGINEER: MARK DUST (217) 785-0597**  
**PROJECT MANAGER: FRANK SHIMKUS (217) 785-9102**

**CONTRACT NO. 72H03**



**MASON COUNTY**

GROSS LENGTH = 28,512.0 FT. = 5.40 MILE  
NET LENGTH = 28,512.0 FT. = 5.40 MILE



**SANGAMON COUNTY**

GROSS LENGTH = 22,704.0 FT. = 4.30 MILE  
NET LENGTH = 22,704.0 FT. = 4.30 MILE



LOCATION OF SECTION INDICATED THIS: - [Symbol] -

STATE OF ILLINOIS  
DEPARTMENT OF TRANSPORTATION  
DIVISION OF HIGHWAYS

SUBMITTED April 11 20 14  
Roger Z. Duda  
DEPUTY DIRECTOR OF HIGHWAYS, REGION ENGINEER

May 9 20 14  
John D. Baranzelli, P.E.  
ENGINEER OF DESIGN AND ENVIRONMENT

May 9 20 14  
Omer Osman, P.E.  
DIRECTOR OF HIGHWAYS, CHIEF ENGINEER

**PRINTED BY THE AUTHORITY  
OF THE STATE OF ILLINOIS**