
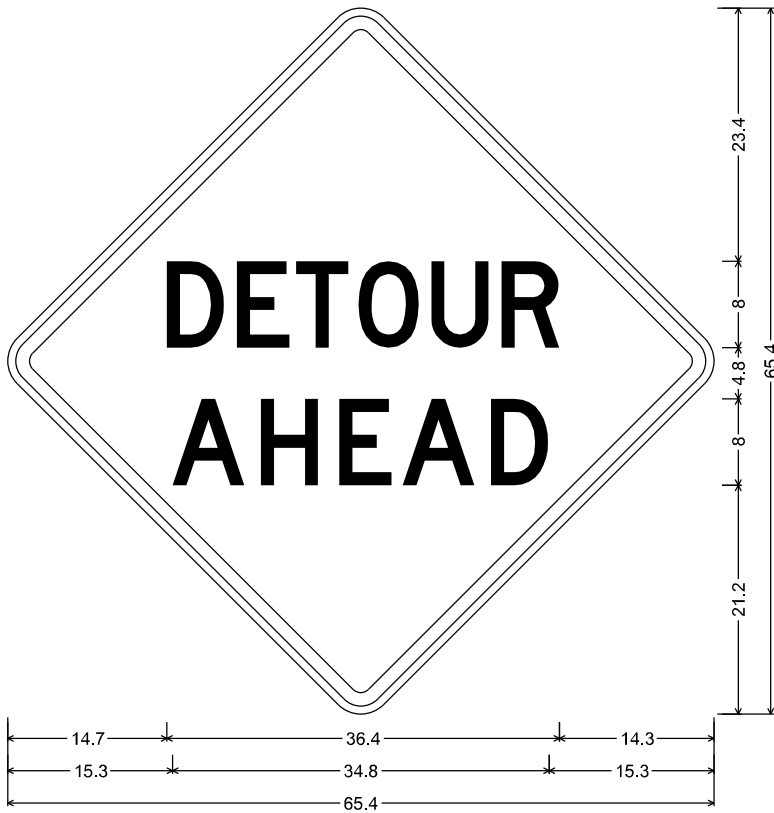


1



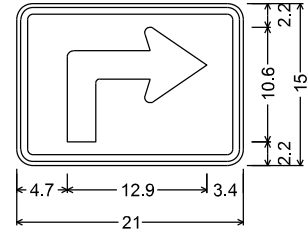
w20-3 std road;
 48.0" across sides 3.0" Radius, 1.3" Border, 0.8" Indent, Black on Orange;
 [ROAD] D; [CLOSED] D 101% spacing; [AHEAD] D 109% spacing;

2



W20-2 STD;
 48.0" across sides 3.0" Radius, 1.3" Border, 0.8" Indent, Black on Orange;
 [DETOUR] D 60% spacing; [AHEAD] D;

3



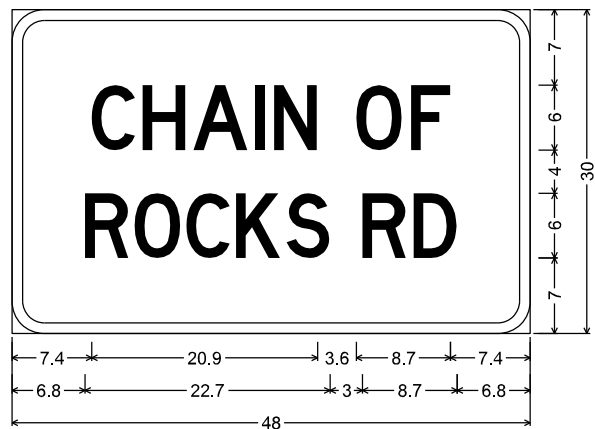
M5-1(R);
 1.5" Radius, 0.6" Border, 0.4" Indent, Black on Orange;

5



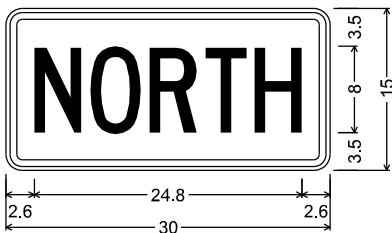
M1-1100

6



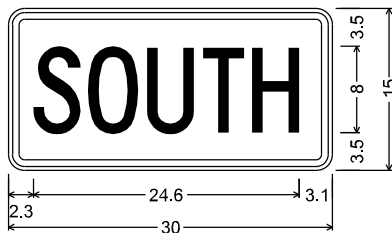
3.0" Radius, 1.0" Border, Black on White;
 [CHAIN OF] D 60% spacing;
 [ROCKS RD] D 50% spacing;

7



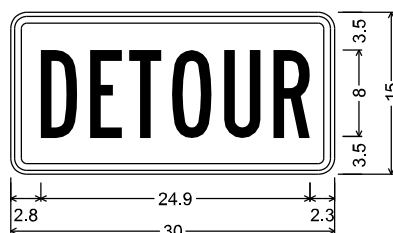
M3-1SPECIAL;
 1.5" Radius, 0.6" Border, 0.4" Indent, Black on White;
 [NORTH] C 50% spacing;

8



M3-3SPECIAL;
 1.5" Radius, 0.6" Border, 0.4" Indent, Black on White;
 [SOUTH] C 50% spacing;

9



M4-8;
 1.5" Radius, 0.6" Border, 0.4" Indent, Black on Orange;
 [DETOUR] B 80% spacing;

*FAP 582/FAU 9079

FILE NAME =	USER NAME = *USER*	DESIGNED -	REVISED -	STATE OF ILLINOIS DEPARTMENT OF TRANSPORTATION	TRAFFIC CONTROL AND PROTECTION, SPECIAL SIGN PANEL DETAILS			F.A. RTE.	SECTION	COUNTY	TOTAL SHEETS	SHEET NO.	
FILEL		DRAWN -	REVISED -		SCALE:	SHEET 6	OF 10 SHEETS	STA.	TO STA.	6-3N-1	MADISON	73	63
MODELNAME	PLOT SCALE = *SCALE*	CHECKED -	REVISED -		CONTRACT NO. 76F41								
	PLOT DATE = *DATE*	DATE -	REVISED -		ILLINOIS FED. AID PROJECT								