


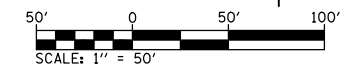
Existing ROW & AC



MATCHLINE STA. 542+00

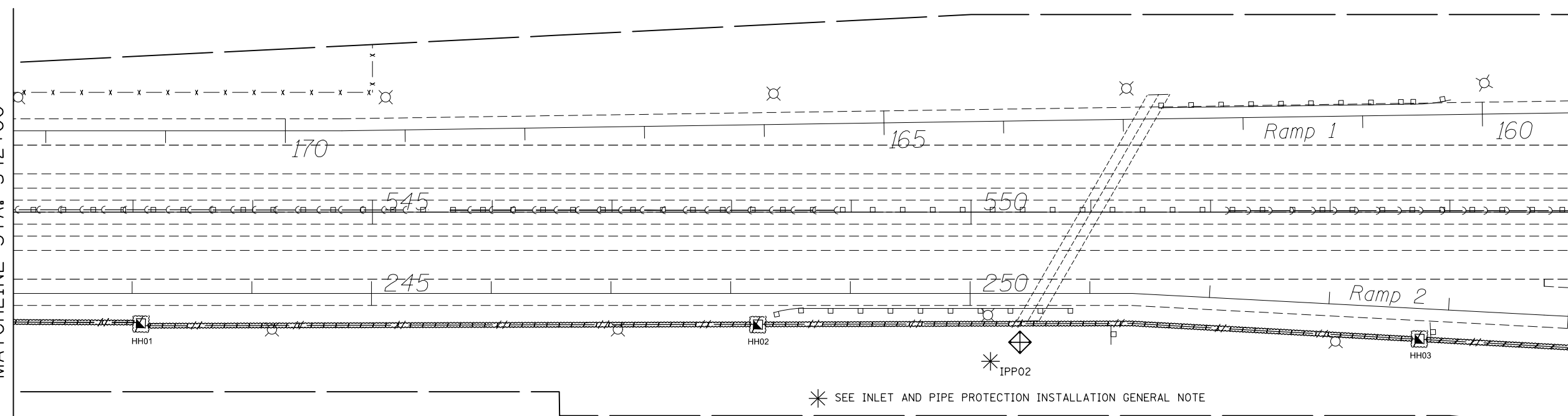
Existing ROW & AC

WB I-270  
STA. 527+00 TO  
STA. 542+00  
SHEET 1A OF 11



\* SEE INLET AND PIPE PROTECTION INSTALLATION GENERAL NOTE

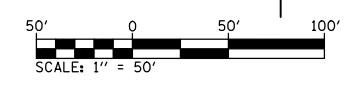
MATCHLINE STA. 542+00



MATCHLINE STA. 555+00

\* SEE INLET AND PIPE PROTECTION INSTALLATION GENERAL NOTE

WB I-270  
STA. 542+00 TO  
STA. 555+00  
SHEET 1B OF 11



 TEMPORARY EROSION CONTROL SEEDING

FILE NAME = c:\pwork\pwork\prestonme\d0355968\d076g95-sht-ITS.dgn	USER NAME = prestonme	DESIGNED -	REVISED -	<b>STATE OF ILLINOIS DEPARTMENT OF TRANSPORTATION</b>	<b>EROSION CONTROL PLAN 1A &amp; 1B OF 11</b>			F.A.I. RTE.	SECTION	COUNTY	TOTAL SHEETS	SHEET NO.
	PLOT SCALE = 100.0000' / in.	CHECKED -	REVISED -					270	DIST 8 ITS 2014-2	MADISON	37	22
PLOT DATE = 3/20/2014	DATE -	REVISED -	REVISED -	SCALE:      SHEET NO.    OF    SHEETS    STA.                    TO STA.			CONTRACT NO. 76C95					
							FED. ROAD DIST. NO.    ILLINOIS FED. AID PROJECT					