

STATE OF ILLINOIS  
DEPARTMENT OF TRANSPORTATION  
DIVISION OF HIGHWAYS

**PROPOSED  
HIGHWAY PLANS**

FAP 103 & 674 (IL ROUTE 15 & 158)  
SECTION 29-I-1, (31,410,410-1)I-1

PATCHING  
ST. CLAIR COUNTY

C-98-052-14

F.A.P. RTE.	SECTION	COUNTY	TOTAL SHEETS	SHEET NO.
*	29-I-1, (31,410,410-1)I-1	ST. CLAIR	17	1
		ILLINOIS	CONTRACT NO. 76H25	

\* FAP 103674

D-98-019-12



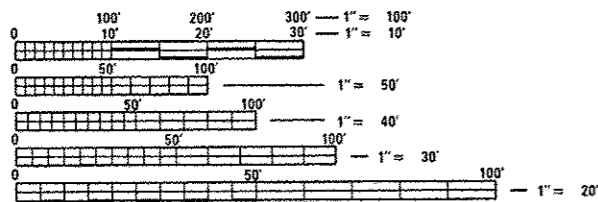
LOCATION OF SECTION INDICATED THUS: - [black rectangle] -

FOR INDEX OF SHEETS, SEE SHEET NO. 2

BEGIN PROJECT:  
LAT: 38.595860  
LONG: -90.123079  
0.4 MI W OF IL 163  
MS 0.0

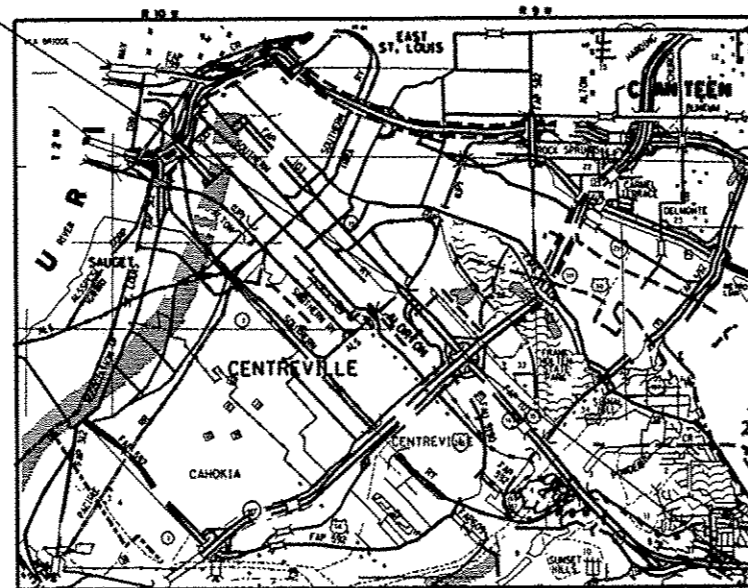
BEGIN PROJECT:  
LAT: 38.573009  
LONG: -89.876061  
US 50 MS 0.0

END PROJECT:  
LAT: 38.519380  
LONG: -89.883161  
IL 161 MS 4.0



FULL SIZE PLANS HAVE BEEN PREPARED USING STANDARD ENGINEERING SCALES. REDUCED SIZED PLANS WILL NOT CONFORM TO STANDARD SCALES. IN MAKING MEASUREMENTS ON REDUCED PLANS, THE ABOVE SCALES MAY BE USED.

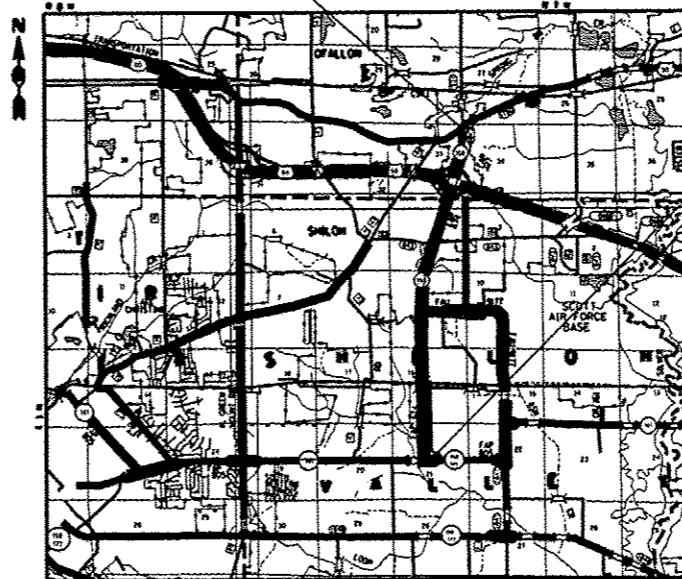
J.U.L.I.E.  
JOINT UTILITY LOCATION INFORMATION FOR EXCAVATION  
1-800-892-0123  
OR 811



TOWNSHIPS: ST. CLAIR

ADT - IL 15

2014 = 18,400 (ACTUAL)  
S.U. = 2.08%  
M.U. = 2.04%



TOWNSHIPS: SHILOH VALLEY

END PROJECT:  
LAT: 38.577826  
LONG: -90.102737  
0.4 MI E OF I-255  
MS 1.75

ADT - IL 158

2014 = 19,600 (ACTUAL)  
S.U. = 4.34%  
M.U. = 2.5%

GROSS LENGTH = 30,360 FT. = 5.75 MILES  
NET LENGTH = 24,816 FT. = 4.7 MILES

FUNCTIONAL CLASSIFICATION:  
OTHER ARTERIAL

PROJECT ENGINEER: MIKE PRITCHETT (618)-346-3180  
PROJECT MANAGER: GWEN LAGEMANN (618)-346-3181

CONTRACT NO. 76H25

STATE OF ILLINOIS  
DEPARTMENT OF TRANSPORTATION  
DIVISION OF HIGHWAYS

SUBMITTED *April 11, 2014*

*John Z. Kain*  
DEPUTY DIRECTOR OF HIGHWAYS, REGION 5 ENGINEER

*May 9, 2014*  
*John D. Baranzelle, P.E.*  
ENGINEER OF DESIGN AND ENVIRONMENT

*May 9, 2014*  
*Omer Osman, P.E.*  
DIRECTOR OF HIGHWAYS, CHIEF ENGINEER

**PRINTED BY THE AUTHORITY  
OF THE STATE OF ILLINOIS**