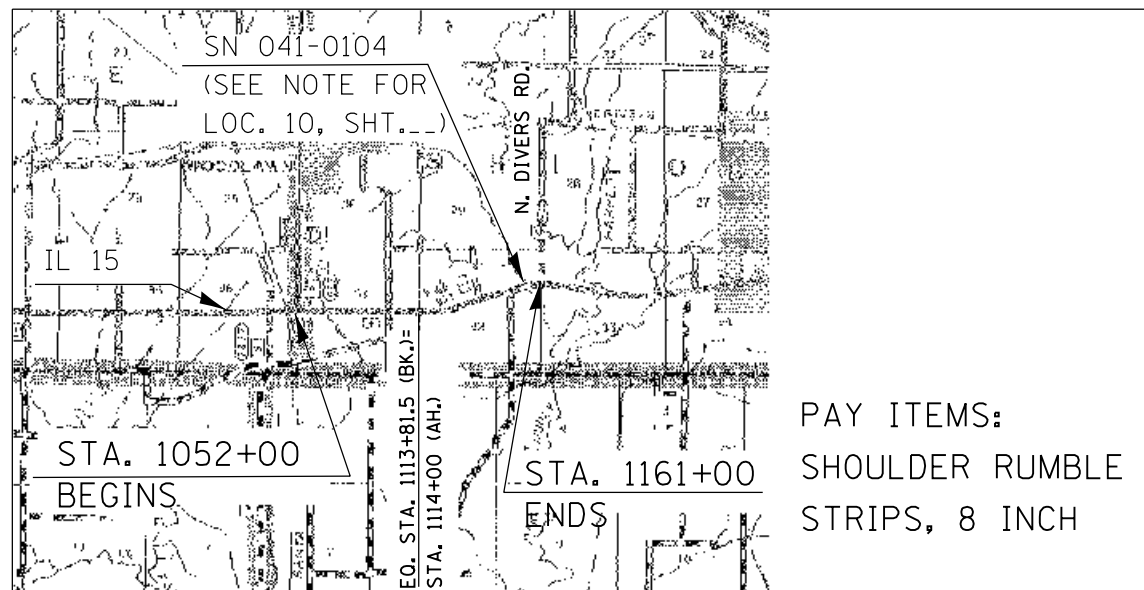
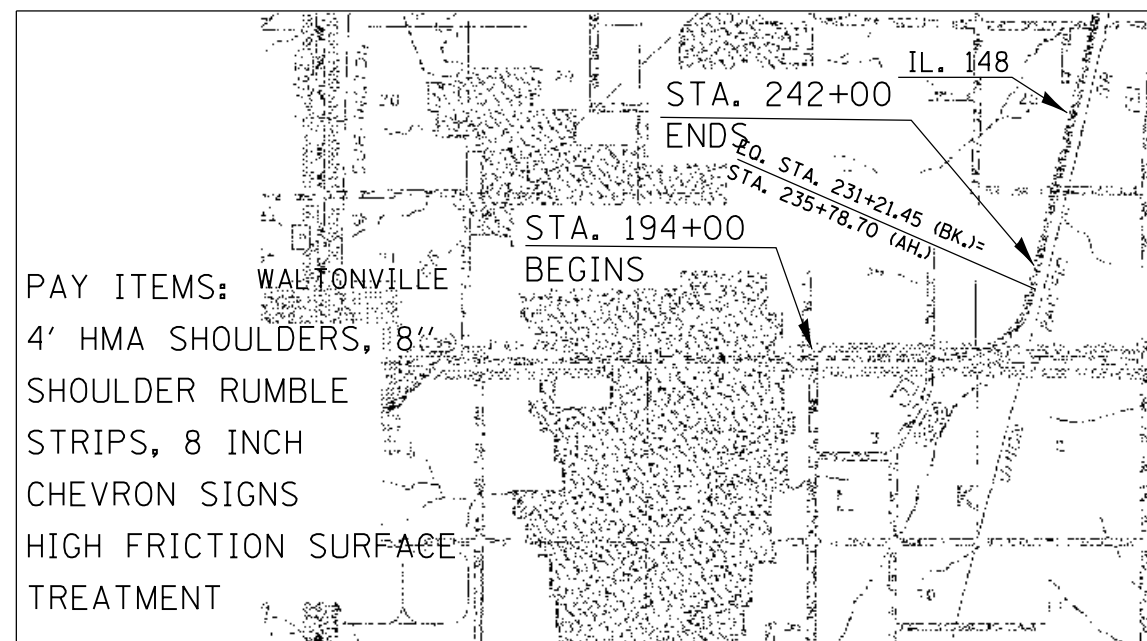


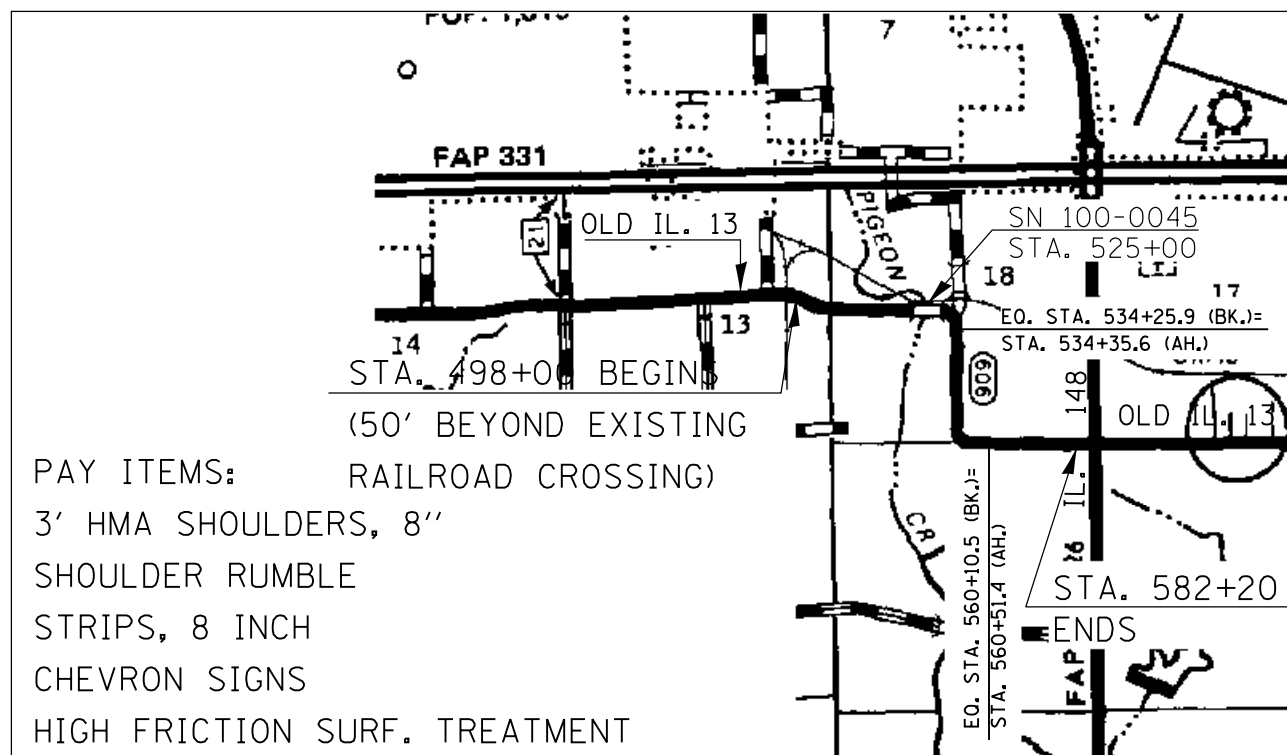
LOCATION 5  
IL. 15 IN JEFFERSON CO.  
SOUTH OF WOODLAWN



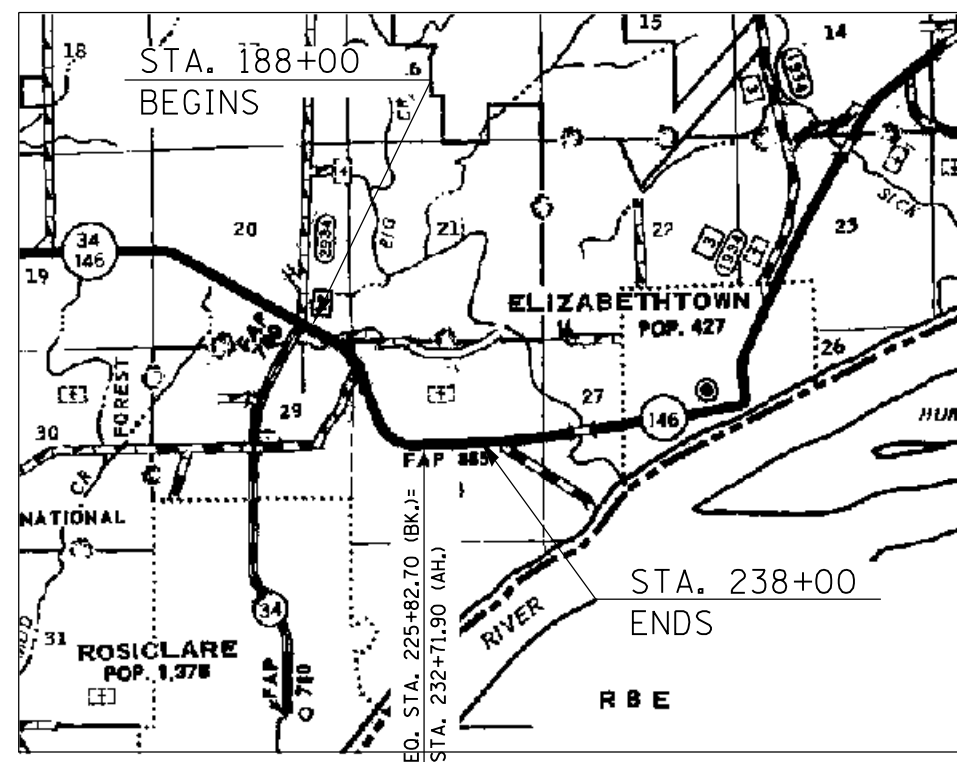
LOCATION 6  
IL 148 IN JEFFERSON CO.  
EAST OF WALTONVILLE



LOCATION 7  
OLD IL. 13 IN WILLIAMSON CO.  
WEST OF IL 148



LOCATION 8  
IL 146 IN HARDIN CO.  
WEST OF ELIZABETHTOWN



PAY ITEMS:  
3' HMA SHOULDERS, 8"  
SHOULDER RUMBLE  
STRIPS, 8 INCH  
CHEVRON SIGNS  
HIGH FRICTION  
SURFACE TREATMENT

• VARIOUS ROUTES  
•• VARIOUS COUNTIES

|   |                              |            |           |
|---|------------------------------|------------|-----------|
| FILE NAME =   | USER NAME = mccordkr         | DESIGNED - | REVISED - |
| et:\pw\work\p\dot\mccordkr\0371602\78396-sht-plan.dgn |                              | DRAWN -    | REVISED - |
| Default   | PLOT SCALE = 100.0000' / in. | CHECKED -  | REVISED - |
|   | PLOT DATE = 3/20/2014        | DATE -     | REVISED - |

STATE OF ILLINOIS  
DEPARTMENT OF TRANSPORTATION

LOCATION MAPS -  
SHEET 3

SCALE: SHEET OF SHEETS STA. TO STA.

| F.A. RTE.                 | SECTION          | COUNTY | TOTAL SHEETS | SHEET NO. |
|---------------------------|------------------|--------|--------------|-----------|
| •                         | D9 SAFETY 2014-2 | ••     | 17           | 14        |
| CONTRACT NO. 78396        |                  |        |              |           |
| ILLINOIS FED. AID PROJECT |                  |        |              |           |