

STATE OF ILLINOIS
DEPARTMENT OF TRANSPORTATION
DIVISION OF HIGHWAYS

**PROPOSED
HIGHWAY PLANS**

IL ROUTE 14 (FAP 869)
SECTION 4RS-4
PROJECT ACF-0869 (043)
RESURFACING
FRANKLIN COUNTY

C-99-038-14

F.A. RTE.	SECTION	COUNTY	TOTAL SHEETS	SHEET NO.
869	4RS-4	FRANKLIN	11	1
		ILLINOIS	CONTRACT NO. 78412	

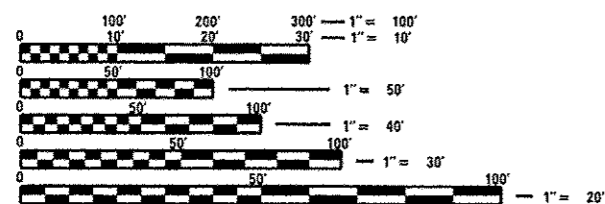
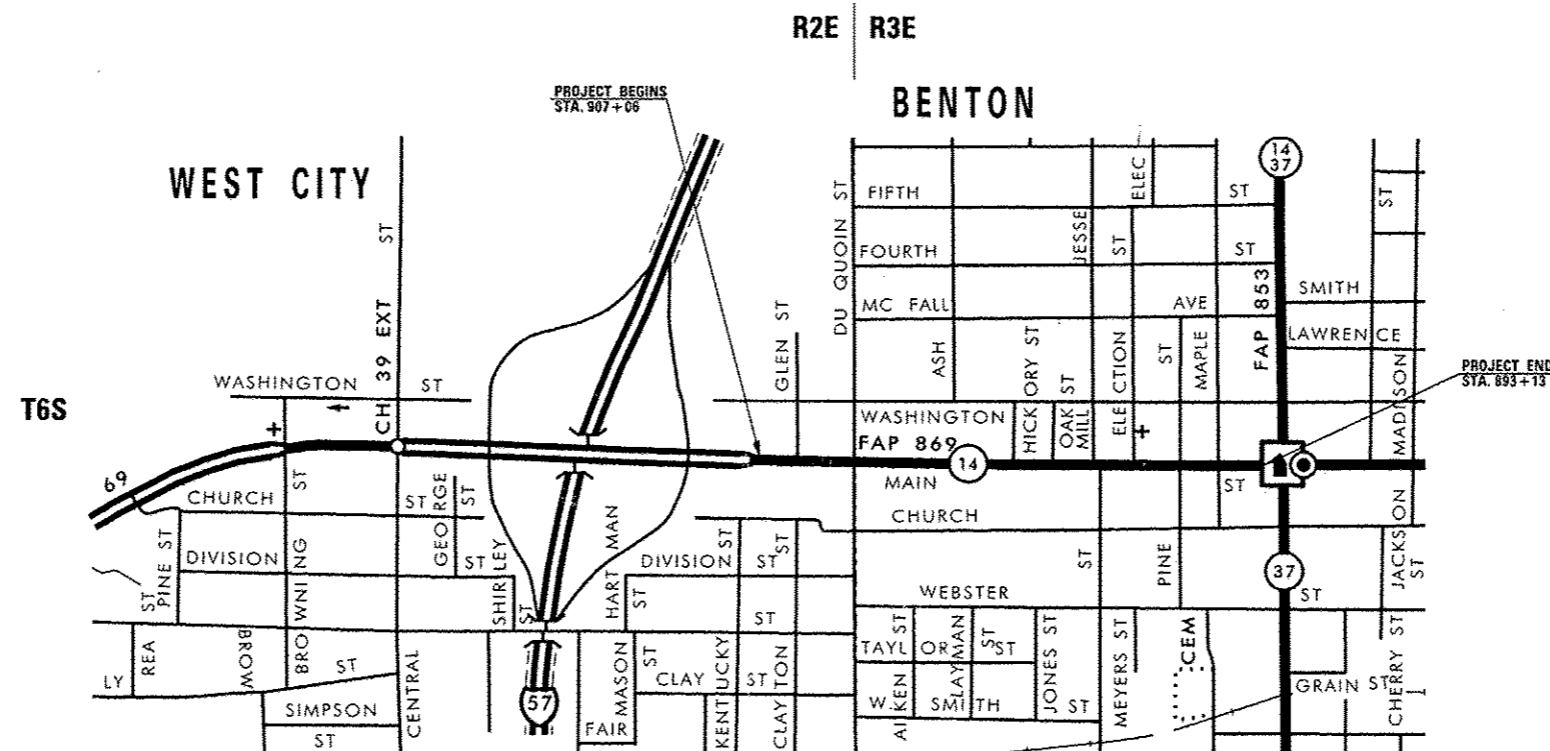
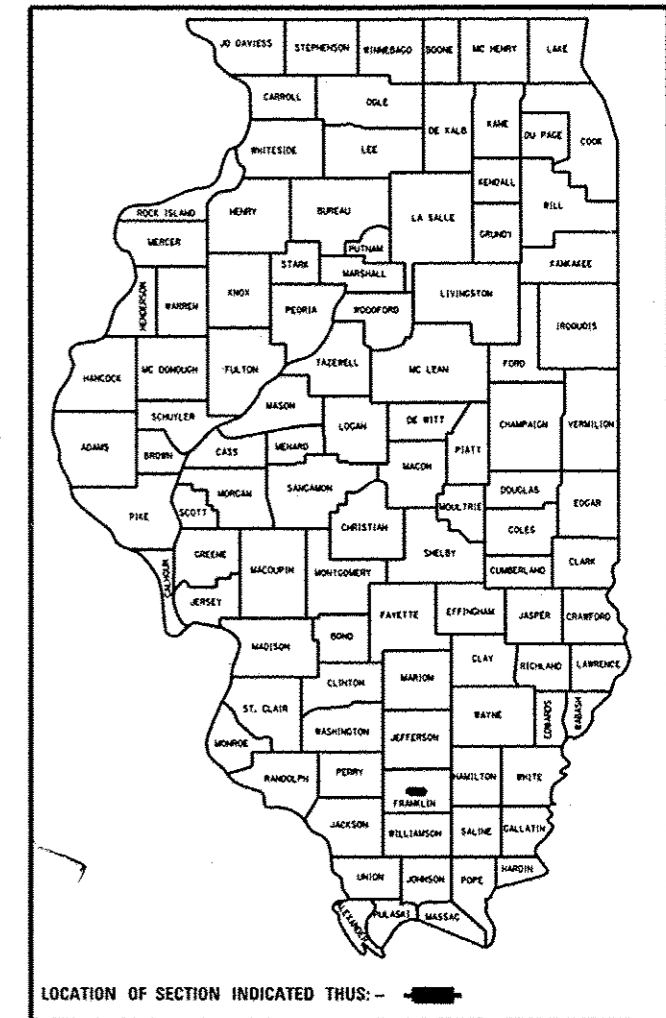
FOR INDEX OF SHEETS, SEE SHEET NO. 2
FOR SUMMARY OF QUANTITIES, SEE SHEET NO. 4-5

TRAFFIC DATA

IL 14 TRAFFIC DATA
2013 ADT = 16,000 WITH 5.6% TRUCKS

TOWNSHIPS

BENTON



FULL SIZE PLANS HAVE BEEN PREPARED USING STANDARD ENGINEERING SCALES. REDUCED SIZED PLANS WILL NOT CONFORM TO STANDARD SCALES. IN MAKING MEASUREMENTS ON REDUCED PLANS, THE ABOVE SCALES MAY BE USED.

J.U.L.I.E.
JOINT UTILITY LOCATION INFORMATION FOR EXCAVATION
1-800-892-0123
OR 811

STA. EQUATION STA. 910 + 32.69 BK = 869 + 71.5 AH

GROSS LENGTH = 2668.19 FT. = 0.505 MILE
NET LENGTH = 2668.19 FT. = 0.505 MILE

PROJECT ENGINEER CAROLYN ELDRIDGE
PROJECT MANAGER SUSAN POE

CONTRACT NO. 78412

STATE OF ILLINOIS
DEPARTMENT OF TRANSPORTATION
DIVISION OF HIGHWAYS

SUBMITTED March 13 20 14

Jeffrey L. Keesom
DEPUTY DIRECTOR OF HIGHWAYS, REGION ENGINEER

May 9 20 14
John D. Baranzelli, P.E.
ENGINEER OF DESIGN AND ENVIRONMENT

May 9 20 14
Omair Osman, P.E.
DIRECTOR OF HIGHWAYS, CHIEF ENGINEER

**PRINTED BY THE AUTHORITY
OF THE STATE OF ILLINOIS**