

F.A.U. RTE.	SECTION	COUNTY	TOTAL SHEETS	SHEET NO.
3788	11-00045-00-BT	KENDALL	43	1

**CONTRACT NO. 87525**

**INDEX OF SHEETS**

- 1 COVER SHEET / INDEX OF SHEETS / LIST OF HIGHWAY STANDARDS
- 2 GENERAL NOTES
- 3 SUMMARY OF QUANTITIES
- 4-5 TYPICAL SECTIONS
- 6-11 PLAN AND PROFILE / PAVEMENT MARKING AND SIGNING PLANS
- 12 TRAFFIC SIGNAL MODIFICATION PLAN
- 13 TRAFFIC SIGNAL CABLE PLAN AND PHASE DESIGNATION DIAGRAM
- 14-43 CROSS SECTIONS

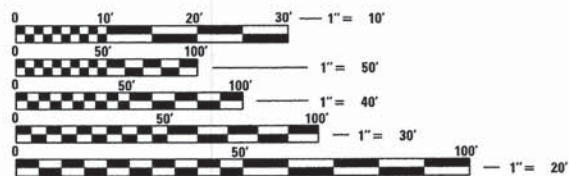
**LIST OF HIGHWAY STANDARDS**

- 000001-06 STANDARD SYMBOLS, ABBREVIATIONS AND PATTERNS
- 280001-07 TEMPORARY EROSION CONTROL SYSTEMS
- 424001-07 PERPENDICULAR CURB RAMPS FOR SIDEWALKS
- 424026-01 ENTRANCE / ALLEY PEDESTRIAN CROSSINGS
- 606001-05 CONCRETE CURB TYPE B AND COMBINATION CONCRETE CURB AND GUTTER
- 701501-06 URBAN LANE CLOSURE, 2L, 2W, UNDIVIDED
- 701701-09 URBAN LANE CLOSURE, MULTILANE INTERSECTION
- 701801-05 SIDEWALK, CORNER OR CROSSWALK CLOSURE
- 701901-03 TRAFFIC CONTROL DEVICES
- 720006-04 SIGN PANEL ERECTION DETAILS
- 857001-01 STANDARD PHASE DESIGNATION DIAGRAMS AND PHASE SEQUENCES
- 880006-01 TRAFFIC SIGNAL MOUNTING DETAILS

**BENCHMARK DATA**

- BENCHMARK #1:**  
CUT CROSS IN SIDEWALK AT THE NORTHWEST CORNER OF MILL ROAD AND FOX CHASE DRIVE NORTH (EASTERLY INTERSECTION). CUT CROSS IS 9' WEST OF STOP SIGN. ELEVATION = 648.93 (NAVD 88)
- BENCHMARK #2:**  
CUT CROSS IN SIDEWALK AT THE NORTHEAST CORNER OF MILL ROAD AND LYNX LANE. CUT CROSS IS 6' NORTH OF SANITARY MANHOLE. ELEVATION = 656.21 (NAVD 88)
- BENCHMARK #3:**  
SOUTHEAST "BURY" BOLT ON FIRE HYDRANT ON THE SOUTH SIDE OF MILL ROAD, AT FOX CHASE DRIVE NORTH (WESTERLY INTERSECTION). ELEVATION = 657.53 (NAVD 88)
- BENCHMARK #4:**  
SOUTHEAST "BURY" BOLT ON FIRE HYDRANT AT THE SOUTHEAST CORNER OF MILL ROAD AND WILLOWOOD DRIVE. ELEVATION = 656.30 (NAVD 88)
- BENCHMARK #5:**  
NORTHEAST "BURY" BOLT ON FIRE HYDRANT ON THE NORTH SIDE OF MILL ROAD, APPROXIMATELY 200' EAST OF GATES CREEK DRIVE. ELEVATION = 646.86 (NAVD 88)
- BENCHMARK #6:**  
CUT CROSS IN SIDEWALK AT THE NORTHEAST CORNER OF MILL ROAD AND ORCHARD ROAD. CUT CROSS IS 8' SOUTH OF TRAFFIC SIGNAL POLE. ELEVATION = 650.46 (NAVD 88)

**J.U.L.I.E.**  
JOINT UTILITY LOCATING INFORMATION FOR EXCAVATION  
1-800-892-0123 (CALL 48 HOURS IN ADVANCE)



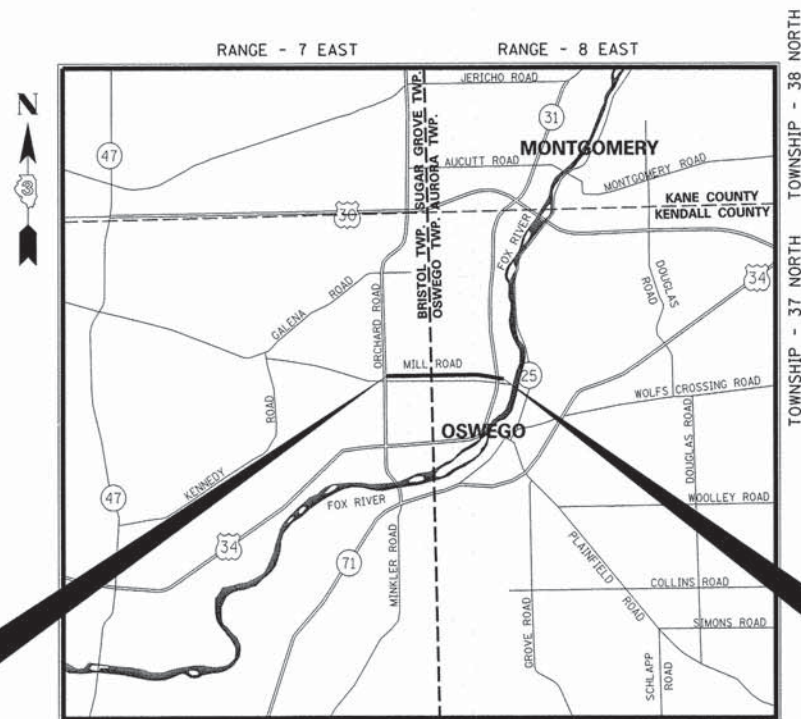
FULL SIZE PLANS HAVE BEEN PREPARED USING STANDARD ENGINEERING SCALES. REDUCED SIZED PLANS WILL NOT CONFORM TO STANDARD SCALES. IN MAKING MEASUREMENTS ON REDUCED PLANS, THE ABOVE SCALES MAY BE USED.

**CONTRACT NO: 87525**

**STATE OF ILLINOIS**  
**DEPARTMENT OF TRANSPORTATION**  
**DIVISION OF HIGHWAYS**  
**PLANS FOR PROPOSED**  
**FEDERAL AID HIGHWAY**  
**FAU 3788 (MILL ROAD)**  
**ORCHARD ROAD TO ILLINOIS ROUTE 31**  
**MULTI-USE PATH**  
**SECTION 11-00045-00-BT**  
**PROJECT NO. CMM-9003(983)**  
**VILLAGE OF OSWEGO**  
**JOB NO.: C-93-078-12**



LOCATION OF SECTION INDICATED THUS: - [Black Box] -



BEGIN IMPROVEMENTS  
MILL ROAD  
STA 101+10.00

END IMPROVEMENTS  
MILL ROAD  
STA 171+60.00

**LOCATION MAP**  
 (NOT TO SCALE)  
**NET AND GROSS LENGTH OF IMPROVEMENT = 7,050 FEET (1.335 MILES)**  
 BRISTOL TOWNSHIP, SECTION 12, T.37N.-R.7E.  
 OSWEGO TOWNSHIP, SECTIONS 7,8&17, T.37N.-R.8E.



ANTHONY P. SIMMONS, P.E.  
 NO. 062-058414  
 EXPIRES: 11/30/2015  
 HR GREEN, INC.

AGENCY RESPONSIBLE FOR LETTING	
APPROVED	April 15 20 14
	<i>B. [Signature]</i> VILLAGE OF OSWEGO, PRESIDENT
PASSED	4-17 20 14
	<i>David R. [Signature]</i> DISTRICT 3 LOCAL ROADS AND STREETS ENGINEER
RELEASING FOR BID BASED ON LIMITED REVIEW	4-17 20 14
	<i>Paul A. [Signature]</i> DEPUTY DIRECTOR OF HIGHWAYS, REGION 2 ENGINEER

**PRINTED BY THE AUTHORITY  
OF THE STATE OF ILLINOIS**

**HRGreen.com**  
Illinois Professional Design Firm  
# 184-001322

DATE	BY	SURVEYED	ALIGNED	CHECKED
		RT. OF WAY	CHECKED	
		STAG FILE		NAME
PLAN				
		NOTE BOOK		
		NO.		

DATE	BY	SURVEYED	GRADES	CHECKED
		STRUCTURE	NOTATIONS	CHRD
PROFILE				
		NOTE BOOK		
		NO.		

**UTILITIES**

THE LOCATION OF EXISTING DRAINAGE STRUCTURES, STORM SEWERS, WATER MAINS, SANITARY SEWERS, AND ANY OTHER PUBLIC OR PRIVATE UTILITIES AS SHOWN ON THE PLANS IS APPROXIMATE AND THEIR EXACT LOCATION IS TO BE DETERMINED IN THE FIELD BY THE CONTRACTOR. THIS WORK SHALL BE CONSIDERED AS INCLUDED IN THE UNIT BID PRICES OF THE CONTRACT, AND NO ADDITIONAL COMPENSATION WILL BE ALLOWED.

THE CONTRACTOR SHALL BE RESPONSIBLE FOR THE PROTECTION OF ALL UNDERGROUND AND SURFACE UTILITIES EVEN THOUGH THEY MIGHT NOT BE SHOWN ON THE PLANS. ANY UTILITY PROPERTY DAMAGED DURING CONSTRUCTION SHALL BE REPAIRED OR REPLACED TO THE SATISFACTION OF THE OWNER AT THE CONTRACTOR'S EXPENSE.

MEMBERS OF JULIE KNOWN TO BE WITHIN THE LIMITS OF THE IMPROVEMENT ARE:

AT&T  
1000 COMMERCE DRIVE  
OAK BROOK, ILLINOIS 60523  
ATTN: JANET AHERN  
(630) 573-6414

FOX METRO WATER RECLAMATION DISTRICT  
1135 S. LAKE STREET  
MONTGOMERY, ILLINOIS 60538  
ATTN: MICHAEL FRANKINO  
(630) 301-6805

COMCAST  
688 INDUSTRIAL DRIVE  
ELMHURST, ILLINOIS 60126  
ATTN: ROBERT SCHULTER  
(630) 600-6349

COM ED  
1N423 SWIFT ROAD  
LOMBARD, ILLINOIS 60148  
ATTN: JOE STACHO  
(630) 424-5704

NICOR GAS  
1844 FERRY ROAD  
NAPERVILLE, ILLINOIS 60563-9600  
ATTN: CONNIE LANE  
(630) 388-3830

VILLAGE OF OSWEGO PUBLIC WORKS  
100 PARKERS MILL  
OSWEGO, ILLINOIS 60543  
(630) 554-3242

NON-MEMBERS OF JULIE KNOWN TO BE WITHIN THE LIMITS OF THE IMPROVEMENT ARE:

ILLINOIS DEPARTMENT OF TRANSPORTATION  
700 EAST NORRIS DRIVE  
OTTAWA, ILLINOIS 61350-0697  
(815) 434-6131

**STAKING**

ALL ELEVATIONS SHOWN ON THE PLANS ARE ON NAVD 88 DATUM.

EXCEPT AS NOTED IN THE PLANS, PAVEMENT GRADES SHOWN ARE AT THE TOP OF PAVEMENT SURFACES.

**SIGNING AND PAVEMENT MARKING**

A MINIMUM OF 48 HOURS PRIOR TO PLACEMENT OF THE PERMANENT PAVEMENT MARKINGS, THE CONTRACTOR SHALL CONTACT THE VILLAGE OF OSWEGO PUBLIC WORKS DEPARTMENT AT (630) 554-3242.

PRIOR TO THE START OF CONSTRUCTION, THE CONTRACTOR, ENGINEER, AND THE VILLAGE OF OSWEGO PUBLIC WORKS DEPARTMENT SHALL INVENTORY THE LOCATION, SIZE, TYPE, AND CONDITION OF ALL EXISTING SIGNS. ANY SIGN DAMAGED DURING CONSTRUCTION SHALL BE REPLACED AT THE CONTRACTOR'S EXPENSE.

**EROSION AND SEDIMENT CONTROL**

ANY LOOSE MATERIAL DEPOSITED IN THE FLOW LINE OF DRAINAGE STRUCTURES, WHICH OBSTRUCTS THE NATURAL FLOW OF WATER SHALL BE REMOVED AT THE CLOSE OF EACH WORKING DAY. PRIOR TO ACCEPTANCE OF THE IMPROVEMENT, ALL DRAINAGE STRUCTURES SHALL BE FREE OF DIRT AND DEBRIS. THIS WORK WILL NOT BE PAID FOR SEPARATELY, BUT SHALL BE CONSIDERED IN THE UNIT BID PRICES OF THE CONTRACT.

SEEDING, FERTILIZER, AND EROSION CONTROL BLANKET (OF THE TYPES SPECIFIED IN THE PLANS) SHALL BE APPLIED ON ALL DISTURBED AREAS IMMEDIATELY FOLLOWING FINAL GRADING IN ACCORDANCE WITH SECTIONS 250 AND 251 OF THE STANDARD SPECIFICATIONS. SEEDING WILL NOT BE PERMITTED AT ANY TIME WHEN THE GROUND IS FROZEN, WET, OR IN AN UNTILLABLE CONDITION. LOCATIONS TO BE SEEDED SHALL BE DETERMINED BY THE ENGINEER. UNDER NO CIRCUMSTANCES SHALL THE CONTRACTOR PROLONG FINAL GRADING AND SHAPING SO THAT THE ENTIRE PROJECT CAN BE PERMANENTLY SEEDED AT ONE TIME.

ALL TEMPORARY EROSION CONTROL MEASURES SHALL BE REMOVED WITHIN 30 DAYS AFTER FINAL SITE STABILIZATION IS ACHIEVED OR AFTER THE TEMPORARY MEASURES ARE NO LONGER NEEDED AS DIRECTED BY THE ENGINEER.

ANY ADJACENT IMPROVED PUBLIC RIGHT-OF-WAY, STREET, ALLEY OR PARKING AREA MUST BE KEPT CLEAR OF DEBRIS. THESE AREAS SHALL BE INSPECTED DAILY AND CLEANED WHEN NECESSARY.

THE EROSION CONTROL MEASURES INDICATED IN THE PLANS ARE THE MINIMUM REQUIREMENTS. ADDITIONAL MEASURES MAY BE REQUIRED, AS DIRECTED BY THE ENGINEER OR GOVERNING AGENCY.

**MISCELLANEOUS**

ANY REFERENCE TO A STANDARD THROUGHOUT THE PLANS OR SPECIAL PROVISIONS SHALL BE INTERPRETED TO MEAN THE LATEST EDITION OF THAT STANDARD AS PUBLISHED BY THE ILLINOIS DEPARTMENT OF TRANSPORTATION.

IT IS THE CONTRACTOR'S RESPONSIBILITY TO ASCERTAIN EXISTING FIELD CONDITIONS BEFORE BIDDING ON THE CONTRACT.

WHERE SECTION, SUBSECTION, OR OTHER PROPERTY MONUMENTS ARE ENCOUNTERED, THE ENGINEER SHALL BE NOTIFIED BEFORE SUCH MONUMENTS ARE REMOVED. THE CONTRACTOR SHALL PROTECT AND CAREFULLY PRESERVE ALL MONUMENTS UNTIL AN AUTHORIZED SURVEYOR OR AGENT HAS WITNESSED OR OTHERWISE REFERENCED THEIR LOCATION. THE CONTRACTOR SHALL BE RESPONSIBLE FOR HAVING AN AUTHORIZED SURVEYOR REESTABLISH ANY SECTION, SUBSECTION, OR OTHER PROPERTY MONUMENTS DESTROYED BY HIS OPERATIONS.

THE CONTRACTOR SHALL MAINTAIN EXISTING SIDE STREET AND DRIVEWAY ACCESS TO EACH BUTTERING PROPERTY AT ALL TIMES DURING CONSTRUCTION OF THE PROJECT UNLESS OTHERWISE NOTED ON THE PLANS OR DIRECTED BY THE ENGINEER.

WHERE NEW WORK MEETS EXISTING FEATURES TO REMAIN, THE CONTRACTOR SHALL FIELD CHECK ALL DIMENSIONS AND ELEVATIONS PRIOR TO PROCEEDING WITH CONSTRUCTION AND NOTIFY THE ENGINEER IMMEDIATELY OF ANY DISCREPANCIES.

THE CONTRACTOR WILL BE REQUIRED TO COMPLY WITH ALL STATE REGULATIONS REGARDING AIR, WATER, AND NOISE POLLUTION. THE CONTRACTOR IS PROHIBITED FROM BURNING ANY MATERIAL WITHIN OR ADJACENT TO THE IMPROVEMENT.

ONLY THOSE TREES DESIGNATED IN THE PLANS OR BY THE ENGINEER SHALL BE REMOVED. THE CONTRACTOR SHALL PROTECT ALL REMAINING TREES FROM DAMAGE DUE TO HIS OPERATIONS.

SAW CUTTING WILL BE REQUIRED FOR ALL REMOVAL ITEMS LISTED IN SECTION 440 OF THE STANDARD SPECIFICATIONS, SHOWN IN THE PLANS, AND AS DIRECTED BY THE ENGINEER. THE COST OF SAW CUTTING WILL BE INCLUDED IN THE CONTRACT UNIT BID PRICE OF THE ITEMS BEING REMOVED.

THE FINISHED EARTHWORK SHALL HAVE A VEGETATION SUSTAINING SOIL COVERING THE TOP FOUR INCHES IN AREAS TO BE SEEDED. THE VEGETATION SUSTAINING SOIL REQUIRED WILL NOT BE PAID FOR SEPARATELY BUT SHALL BE INCLUDED IN THE COST OF EARTH EXCAVATION.

THE FOLLOWING RATES OF APPLICATION HAVE BEEN USED IN CALCULATING PLAN QUANTITIES:

GRANULAR MATERIALS	2.05	TONS / CU YD
BITUMINOUS MAT PRIME COAT	0.25	LBS / SQ FT (ON AGGREGATE)
HMA MIXTURES	112	LBS / SQ YD / IN

**HMA MIXTURE REQUIREMENTS**

	HMA SURFACE
PG GRADE *	PG 64-22
DESIGN AIR VOIDS	4.0% @ N50
MIXTURE COMPOSITION	IL 9.5
FRICTION AGGREGATE	MIXTURE C
DENSITY TEST METHOD	CORES/NUCLEAR

\* MATERIAL SHALL BE COMPACTED TO 93.0 - 97.4 PERCENT OF THE MAXIMUM THEORETICAL DENSITY, EXCEPT THAT WHEN PLACED AS FIRST LIFT ON AN UNIMPROVED SUBGRADE, THE MINIMUM PERCENT COMPACTION SHALL BE 92.0 PERCENT. THE MAXIMUM THEORETICAL DENSITY SHALL BE DETERMINED FROM THE MOVING AVERAGE AS SPECIFIED IN THE OC/OA SPECIFICATION.



HRGreen.com  
Illinois Professional Design Firm  
# 164-001922

USER NAME = HKnight	DESIGNED -	REVISED -
PLOT SCALE =	CHECKED -	REVISED -
PLOT DATE = 3/27/2014	DATE -	REVISED -
FILE NAME = 081_gen.dgn		REVISED -

**VILLAGE OF OSWEGO**

**GENERAL NOTES**

SCALE: SHEET NO. OF SHEETS STA. TO STA.

F.A.U. RTE.	SECTION	COUNTY	TOTAL SHEETS	SHEET NO.
3788	11-00045-00-BT	KENDALL	43	2
				<b>CONTRACT NO. 87525</b>
FED. ROAD DIST. NO.   ILLINOIS FED. AID PROJECT				

PLAN	REVISIONS	DATE
NO.	BY	
	DATE	
	BY	
	DATE	
	BY	
	DATE	
	BY	
	DATE	

PROFILE	REVISIONS	DATE
NO.	BY	
	DATE	
	BY	
	DATE	
	BY	
	DATE	
	BY	
	DATE	

CODE NUMBER	PAY ITEM	UNIT	TOTAL QUANTITY
			0028
20100110	TREE REMOVAL (6 TO 15 UNITS DIAMETER)	UNIT	87
20100210	TREE REMOVAL (OVER 15 UNITS DIAMETER)	UNIT	48
20200100	EARTH EXCAVATION	CU YD	1525
25000210	SEEDING, CLASS 2A	ACRE	1.94
* 25000400	NITROGEN FERTILIZER NUTRIENT	POUND	175
* 25000500	PHOSPHORUS FERTILIZER NUTRIENT	POUND	175
* 25000600	POTASSIUM FERTILIZER NUTRIENT	POUND	175
25100630	EROSION CONTROL BLANKET	SQ YD	9371
28000250	TEMPORARY EROSION CONTROL SEEDING	POUND	194
28000400	PERIMETER EROSION BARRIER	FOOT	6729
31101400	SUBBASE GRANULAR MATERIAL, TYPE B 6"	SQ YD	6157
* 40603310	HOT-MIX ASPHALT SURFACE COURSE, MIX "C", N50	TON	673
* 42400200	PORTLAND CEMENT CONCRETE SIDEWALK 5 INCH	SQ FT	1350
42400800	DETECTABLE WARNINGS	SQ FT	376
44000500	COMBINATION CURB AND GUTTER REMOVAL	FOOT	30
44000600	SIDEWALK REMOVAL	SQ FT	828
60255500	MANHOLES TO BE ADJUSTED	EACH	2
* 60603800	COMBINATION CONCRETE CURB AND GUTTER, TYPE B-6.12	FOOT	120
67100100	MOBILIZATION	L SUM	1
70102620	TRAFFIC CONTROL AND PROTECTION, STANDARD 701501	L SUM	1
70102635	TRAFFIC CONTROL AND PROTECTION, STANDARD 701701	L SUM	1
70102640	TRAFFIC CONTROL AND PROTECTION, STANDARD 701801	L SUM	1
72000100	SIGN PANEL - TYPE 1	SQ FT	115.5
72900100	METAL POST - TYPE A	FOOT	210
Δ 78000400	THERMOPLASTIC PAVEMENT MARKING - LINE 6"	FOOT	1448
Δ 78000500	THERMOPLASTIC PAVEMENT MARKING - LINE 8"	FOOT	160
Δ 78000600	THERMOPLASTIC PAVEMENT MARKING - LINE 12"	FOOT	524
Δ 78000650	THERMOPLASTIC PAVEMENT MARKING - LINE 24"	FOOT	206
* 78300100	PAVEMENT MARKING REMOVAL	SQ FT	784
Δ 85000200	MAINTENANCE OF EXISTING TRAFFIC SIGNAL INSTALLATION	EACH	1
Δ 87301215	ELECTRIC CABLE IN CONDUIT, SIGNAL NO. 14 2C	FOOT	204.5
Δ 87301225	ELECTRIC CABLE IN CONDUIT, SIGNAL NO. 14 3C	FOOT	218.5
Δ 88102717	PEDESTRIAN SIGNAL HEAD, LED, 1-FACE, BRACKET MOUNTED WITH COUNTDOWN TIMER	EACH	2
Δ 88800100	PEDESTRIAN PUSH-BUTTON	EACH	2
* X0327036	BIKE PATH REMOVAL	SQ YD	59
* X4060110	BITUMINOUS MATERIALS (PRIME COAT)	POUND	13515
Δ* X8950114	MODIFY EXISTING CONTROLLER AND CABINET	EACH	1
* Z0013798	CONSTRUCTION LAYOUT	L SUM	1

Δ INDICATES SPECIALTY ITEM.  
\* SEE SPECIAL PROVISIONS.



HRGreen.com  
Illinois Professional Design Firm  
# 194-001322

USER NAME = HKnight  
PLOT SCALE =  
PLOT DATE = 3/27/2014  
FILE NAME = 081.sum01.dgn

DESIGNED -  
CHECKED -  
DATE -

REVISED -  
REVISED -  
REVISED -  
REVISED -

VILLAGE OF OSWEGO

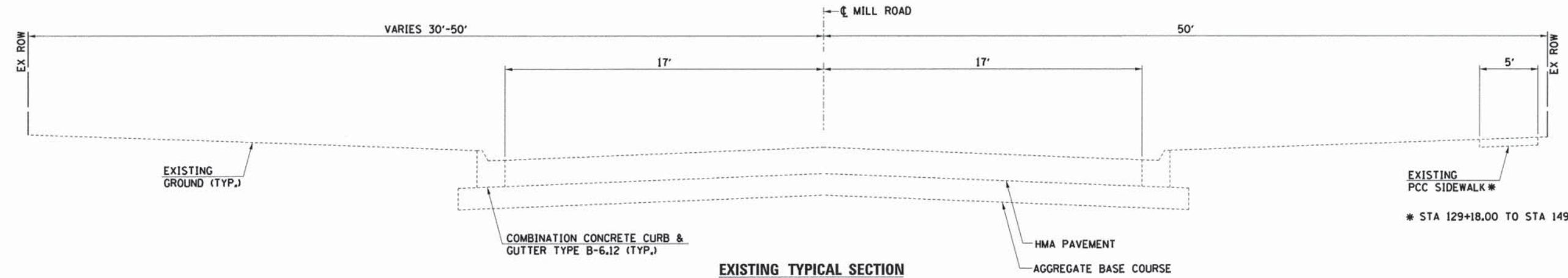
SUMMARY OF QUANTITIES

SCALE: SHEET NO. OF SHEETS STA. TO STA.

F.A.U. RTE.	SECTION	COUNTY	TOTAL SHEETS	SHEET NO.
3788	11-00045-00-BT	KENDALL	43	3
CONTRACT NO. 87525				
FED. ROAD DIST. NO. ILLINOIS FED. AID PROJECT				

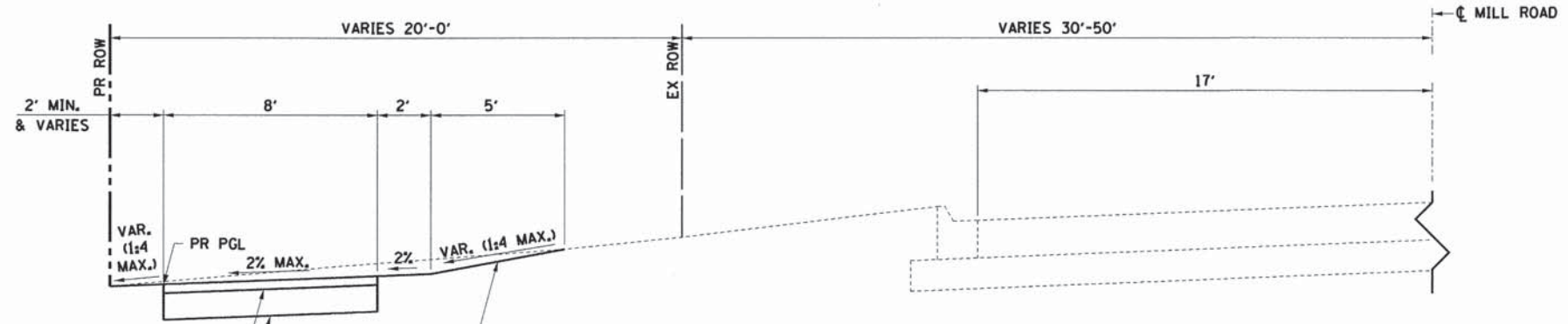
PLAN	DATE
BY	
NO.	
DATE	
BY	
NO.	
DATE	
BY	
NO.	

PROFILE	DATE
BY	
NO.	
DATE	
BY	
NO.	
DATE	
BY	
NO.	



**EXISTING TYPICAL SECTION  
MILL ROAD**  
STA 101+10.00 TO STA 171+60.00

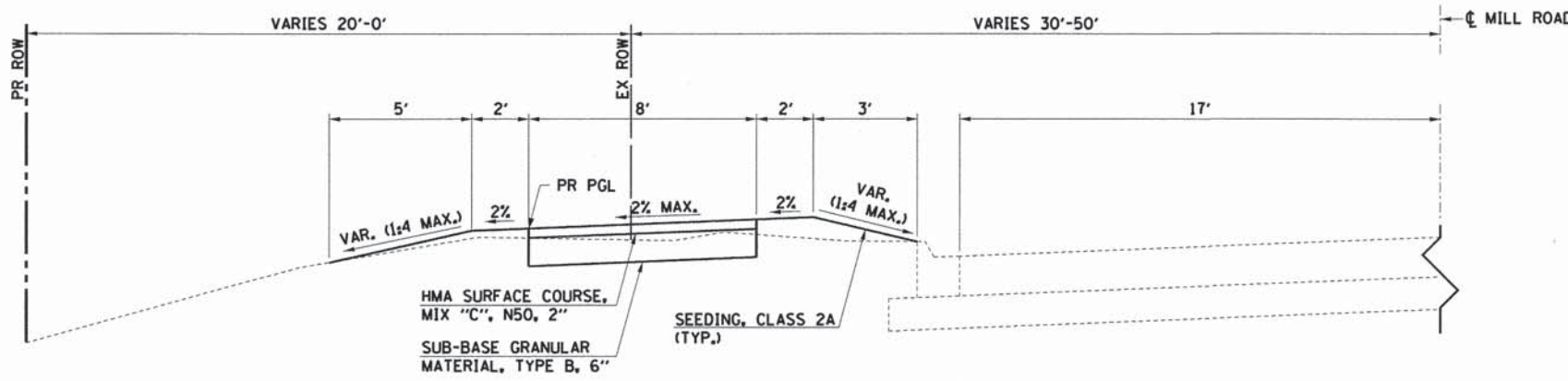
EXISTING  
PCC SIDEWALK\*  
\* STA 129+18.00 TO STA 149+86.00



**PROPOSED TYPICAL SECTION  
MILL ROAD**  
STA 101+10.00 TO STA 102+10.00  
STA 108+30.00 TO STA 114+45.00  
STA 135+80.00 TO STA 138+10.00

HMA SURFACE COURSE,  
MIX "C", N50, 2"  
SUB-BASE GRANULAR  
MATERIAL, TYPE B, 6"

SEEDING, CLASS 2A  
(TYP.)



**PROPOSED TYPICAL SECTION  
MILL ROAD**  
STA 102+10.00 TO STA 108+30.00  
STA 138+10.00 TO STA 142+50.00

HMA SURFACE COURSE,  
MIX "C", N50, 2"  
SUB-BASE GRANULAR  
MATERIAL, TYPE B, 6"

SEEDING, CLASS 2A  
(TYP.)



USER NAME = Hknight
DESIGNED -
REVISOR -
PLLOT SCALE =
CHECKED -
REVISOR -
PLLOT DATE = 3/27/2014
DATE -
REVISOR -
FILE NAME = 081L.typ081.dgn
REVISOR -

DESIGNED -	REVISOR -
CHECKED -	REVISOR -
DATE -	REVISOR -
REVISOR -	REVISOR -

**VILLAGE OF OSWEGO**

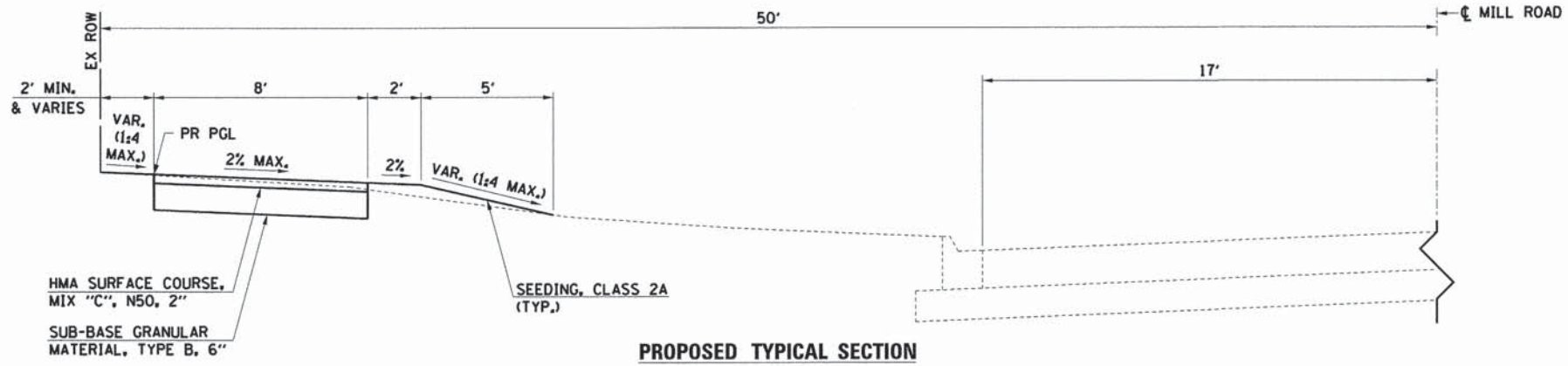
**TYPICAL SECTIONS  
MILL ROAD MULTI-USE PATH**

SCALE:	SHEET NO.	OF	SHEETS	STA.	TO	STA.
--------	-----------	----	--------	------	----	------

F.A.U. RTE.	SECTION	COUNTY	TOTAL SHEETS	SHEET NO.
3788	11-00045-00-BT	KENDALL	43	4
CONTRACT NO. 87525				
FED. ROAD DIST. NO. ILLINOIS FED. AID PROJECT				

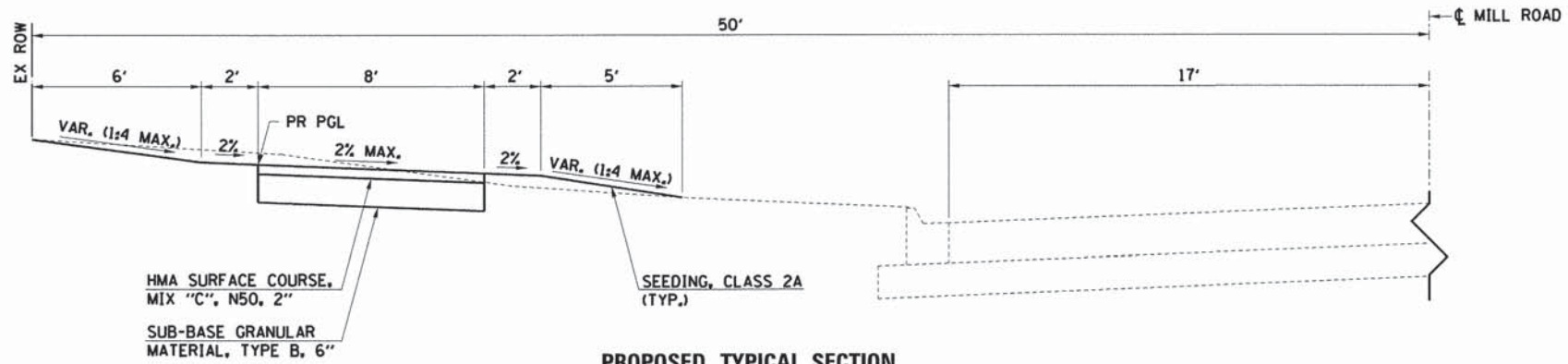
DATE	
BY	
PLANNING	
SURVEYED	
NOTED	
CHECKED	
RT. OF WAY CHECKED	
NO.	
NOTE BOOK	
NO.	
CADD FILE NAME	

DATE	
BY	
PROFILE	
SURVEYED	
NOTED	
CHECKED	
STRUCTURE NOTATIONS CHECKED	
NO.	
NOTE BOOK	
NO.	
CADD FILE NAME	



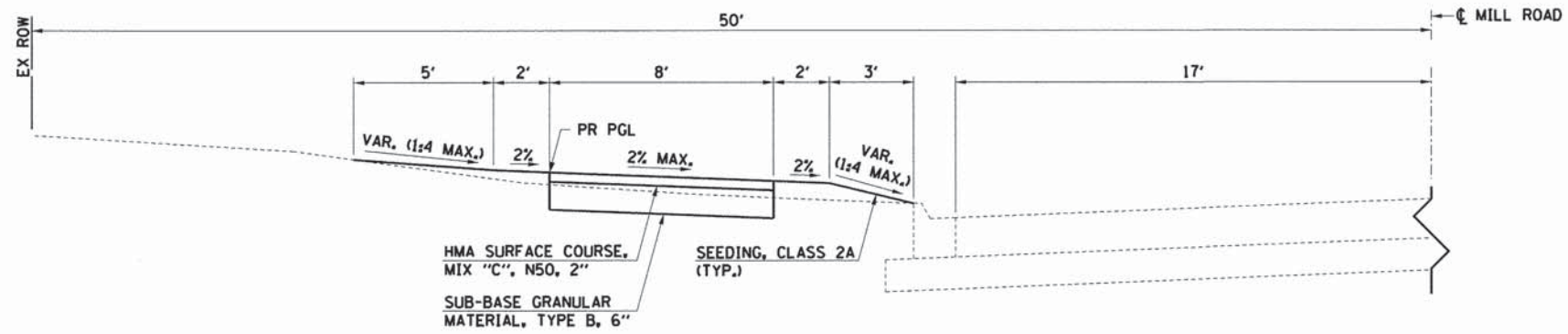
**PROPOSED TYPICAL SECTION  
MILL ROAD**

STA 114+45.00 TO STA 116+77.00  
 STA 128+35.00 TO STA 135+05.00  
 STA 149+08.00 TO STA 151+33.00  
 STA 163+67.00 TO STA 171+60.00



**PROPOSED TYPICAL SECTION  
MILL ROAD**

STA 116+77.00 TO STA 128+35.00



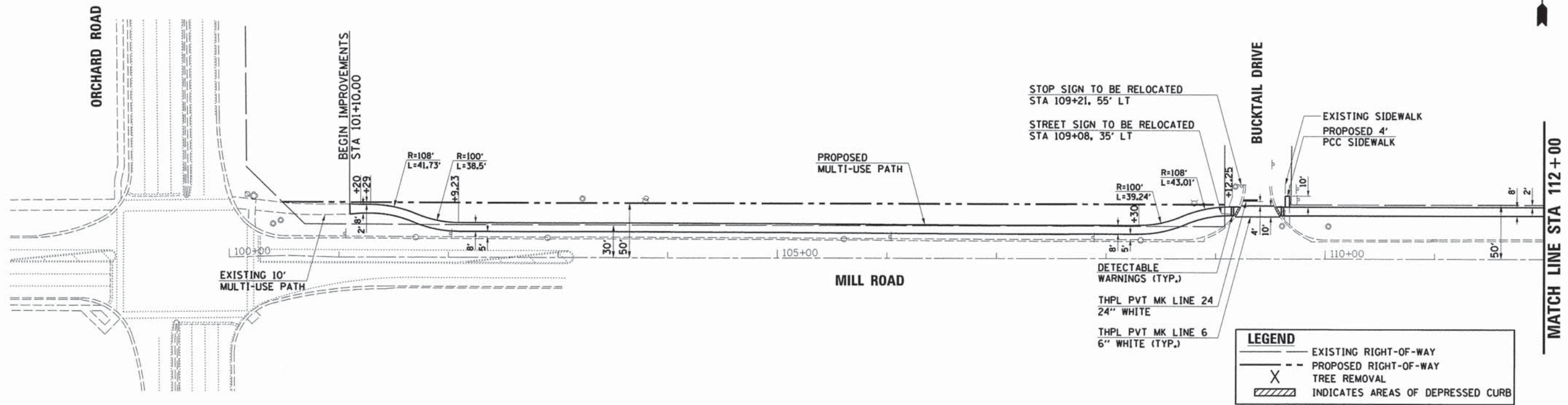
**PROPOSED TYPICAL SECTION  
MILL ROAD**

STA 135+05.00 TO STA 135+80.00  
 STA 142+50.00 TO STA 149+08.00  
 STA 151+33.00 TO STA 163+67.00

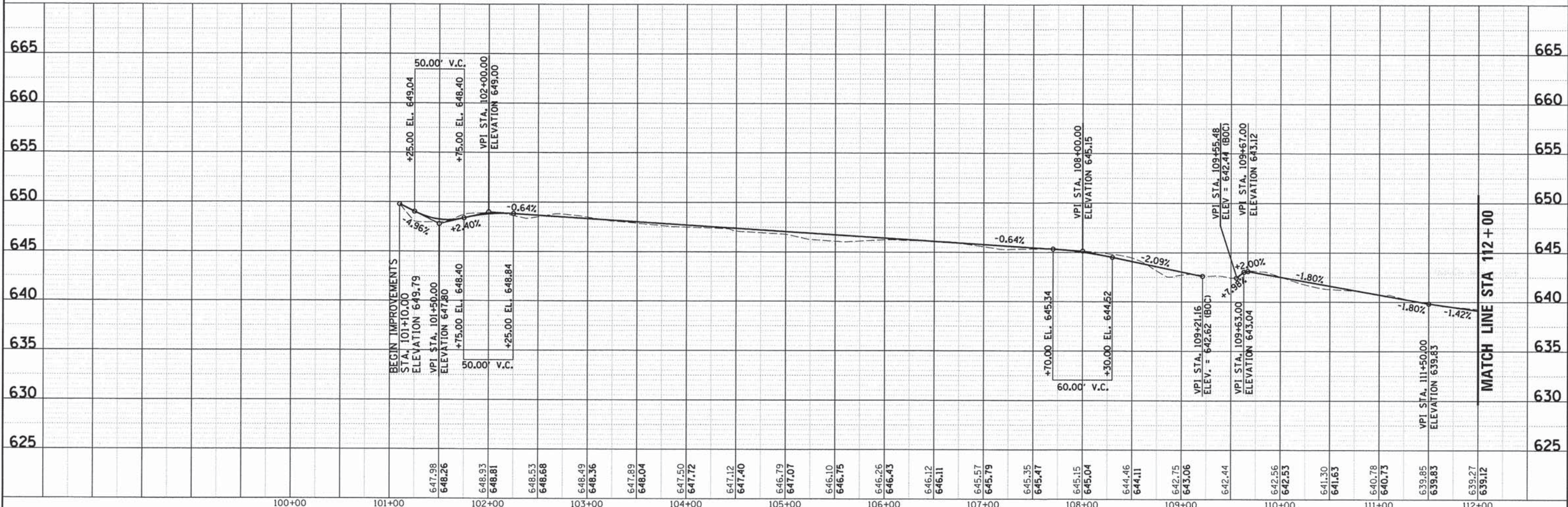
 HRGreen.com Illinois Professional Design Firm # 184-001322	USER NAME = HKnight PLOT SCALE = PLOT DATE = 3/27/2014 FILE NAME = 001_typ02.dgn	DESIGNED - CHECKED - DATE -	REVISED - REVISED - REVISED - REVISED -	<b>VILLAGE OF OSWEGO</b>	<b>TYPICAL SECTIONS MILL ROAD MULTI-USE PATH</b>			F.A.U. RTE. 3788	SECTION 11-00045-00-BT	COUNTY KENDALL	TOTAL SHEETS 43	SHEET NO. 5
	SCALE: SHEET NO. OF SHEETS STA. TO STA.		FED. ROAD DIST. NO. [ILLINOIS] FED. AID PROJECT					<b>CONTRACT NO. 87525</b>				



PLAN	SURVEYED	BY	DATE
	ALIGNED		
	NOTED		
	CHECKED		
	FILE NAME		



PROFILE	DESIGNED	BY	DATE
	PLOTTED		
	NOTED		
	CHECKED		
	FILE NAME		



100+00	101+00	102+00	103+00	104+00	105+00	106+00	107+00	108+00	109+00	110+00	111+00	112+00																														
647.98	648.26	648.93	648.81	648.53	648.68	648.49	648.36	647.89	648.04	647.50	647.72	647.12	647.40	646.79	647.07	646.10	646.75	646.26	646.43	646.12	646.11	645.57	645.79	645.35	645.47	645.15	645.04	644.46	644.11	642.75	643.06	642.44	642.56	642.53	641.30	641.63	640.78	640.73	639.85	639.83	639.27	639.12

**HRGreen.com**  
Illinois Professional Design Firm  
#184-001322

USER NAME = Hknight	DESIGNED -	REVISED -
PLLOT SCALE =	CHECKED -	REVISED -
PLLOT DATE = 3/27/2014	DATE -	REVISED -
FILE NAME = 081_pnp01.dgn		REVISED -

**VILLAGE OF OSWEGO**

**PLAN AND PROFILE  
MILL ROAD MULTI-USE PATH**

SCALE:	SHEET NO.	OF	SHEETS	STA.	TO	STA.
--------	-----------	----	--------	------	----	------

F.A.U. RTE.	SECTION	COUNTY	TOTAL SHEETS	SHEET NO.
3788	11-00045-00-BT	KENDALL	43	6
CONTRACT NO. 87525				
FED. ROAD DIST. NO. ILLINOIS FED. AID PROJECT				





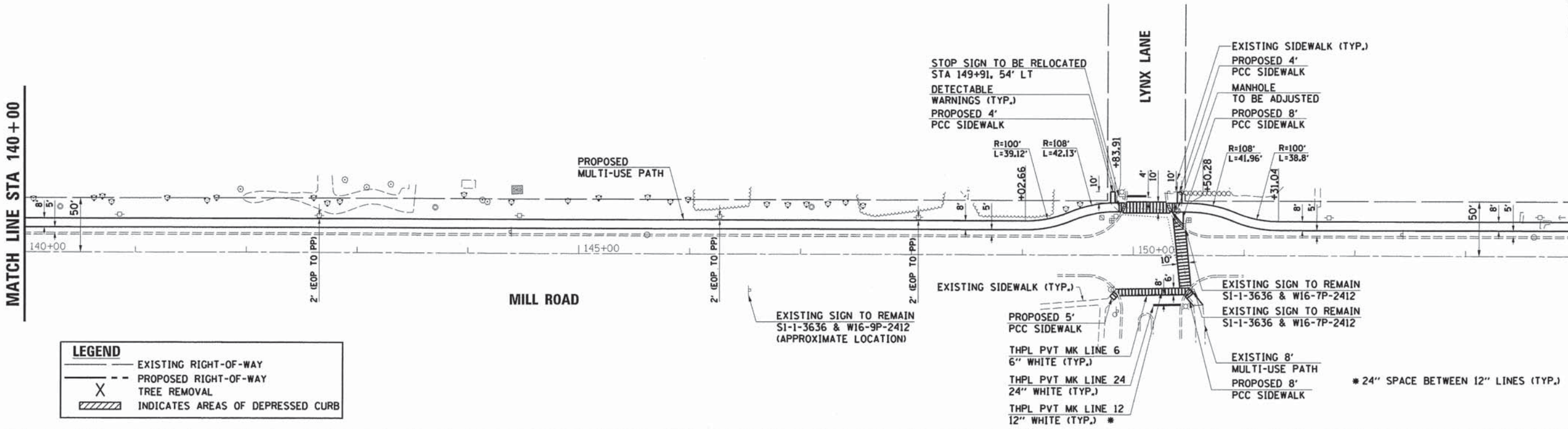




PLAN	SURVEYED	DATE
	PLOTTED	
	CHECKED	
	BY	
	NO.	
	FILE NAME	

MATCH LINE STA 140+00

MATCH LINE STA 154+00



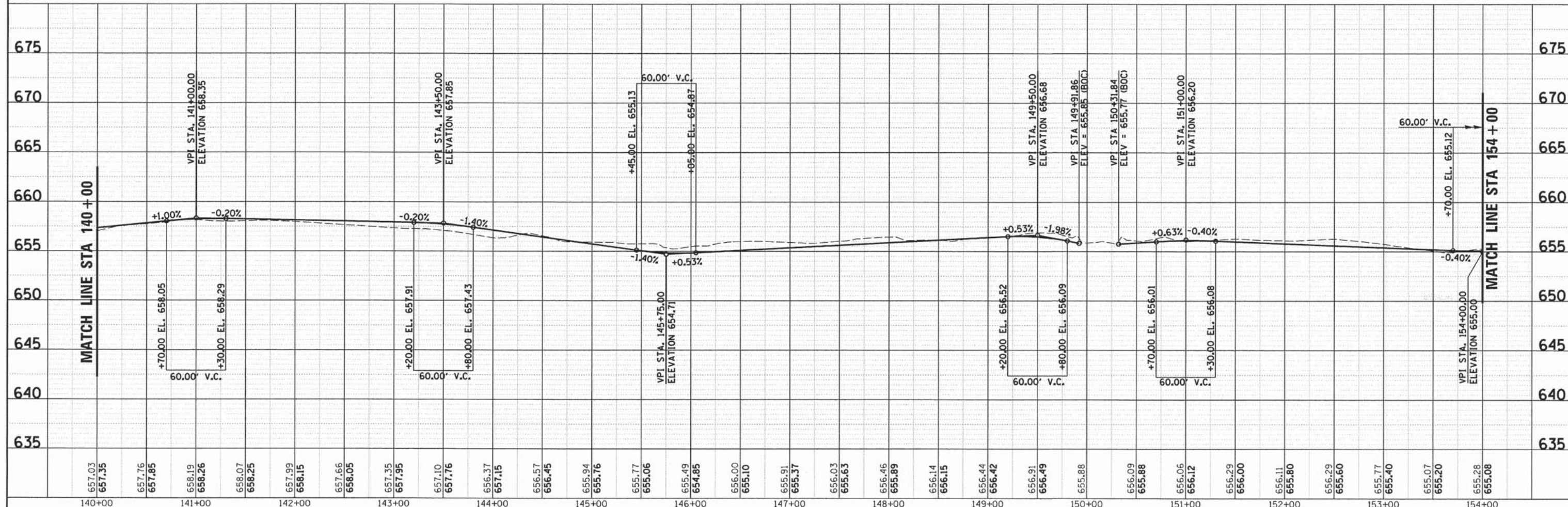
**LEGEND**

- EXISTING RIGHT-OF-WAY
- PROPOSED RIGHT-OF-WAY
- TREE REMOVAL
- INDICATES AREAS OF DEPRESSED CURB

PROFILE	SURVEYED	DATE
	PLOTTED	
	CHECKED	
	BY	
	NO.	
	FILE NAME	

MATCH LINE STA 140+00

MATCH LINE STA 154+00



657.03	657.35	657.76	657.85	658.19	658.26	658.07	658.25	657.99	658.15	657.66	658.05	657.35	657.95	657.10	657.76	656.37	657.15	656.57	656.45	655.94	655.76	655.77	655.06	655.49	654.85	656.00	655.10	655.91	655.37	656.03	655.63	656.46	655.89	656.14	656.15	656.44	656.42	656.91	656.49	655.88	656.09	655.88	656.06	656.12	656.29	656.00	656.11	655.80	656.29	655.60	655.77	655.40	655.07	655.20	655.28	655.08
140+00	141+00	142+00	143+00	144+00	145+00	146+00	147+00	148+00	149+00	150+00	151+00	152+00	153+00	154+00																																										

	USER NAME = HKnight PLOT SCALE = PLOT DATE = 3/27/2014 FILE NAME = 081_pnp04.dgn	DESIGNED - CHECKED - DATE -	REVISED - REVISED - REVISED - REVISED -	<b>VILLAGE OF OSWEGO</b>		<b>PLAN AND PROFILE</b> <b>MILL ROAD MULTI-USE PATH</b>		F.A.U. RTE. 3788	SECTION 11-00045-00-BT	COUNTY KENDALL	TOTAL SHEETS 43	SHEET NO. 9	CONTRACT NO. 87525
	SCALE:		SHEET NO. OF SHEETS STA. TO STA.		FED. ROAD DIST. NO. ILLINOIS FED. AID PROJECT								

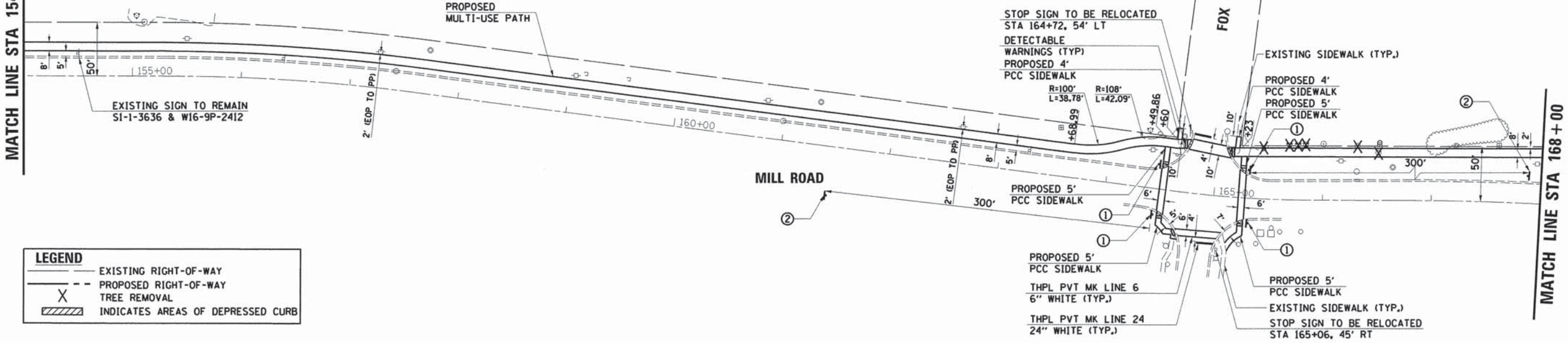


**SIGN LEGEND**

W11-2-3030		W11-2-3030	
W16-7PL-2412		W16-9P-2412	
	①		②

MATCH LINE STA 154+00

MATCH LINE STA 168+00



**LEGEND**

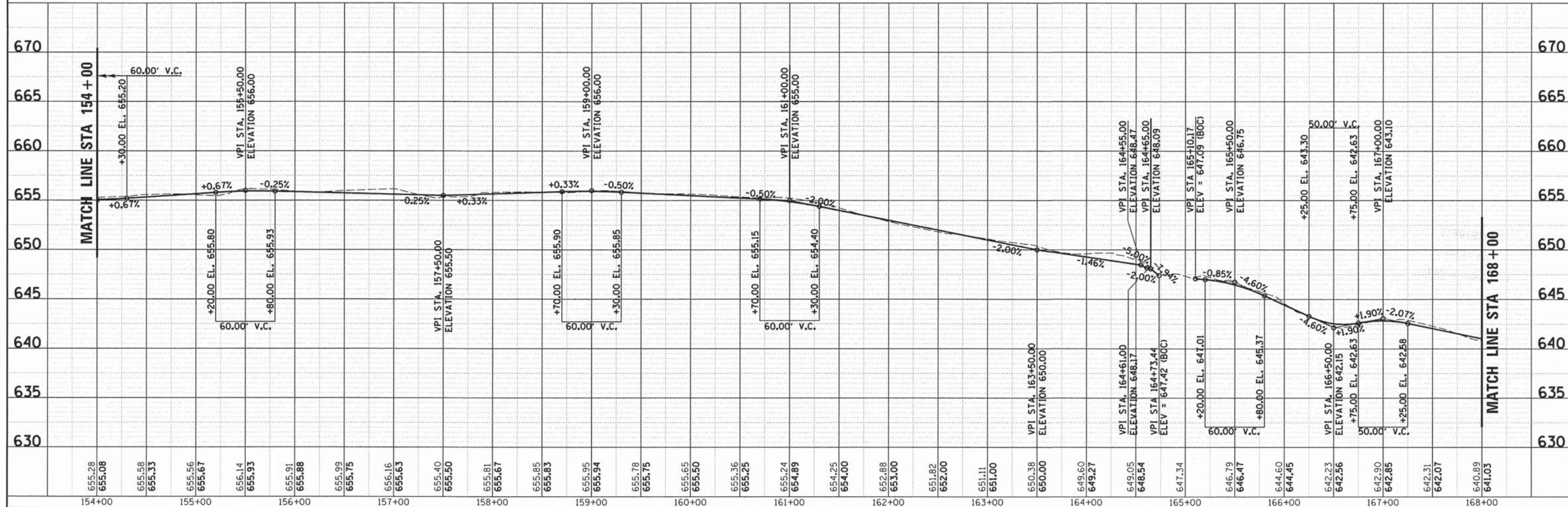
- EXISTING RIGHT-OF-WAY
- - - PROPOSED RIGHT-OF-WAY
- X TREE REMOVAL
- ▨ INDICATES AREAS OF DEPRESSED CURB

PLAN

SURVEYED	DATE
PLOTTED	
CHECKED	
BY	
NO.	

PROFILE

SURVEYED	DATE
PLOTTED	
CHECKED	
BY	
NO.	



HRGreen.com  
Illinois Professional Design Firm  
#184-001322

USER NAME = Hknights	DESIGNED -	REVISED -
PLOT SCALE =	CHECKED -	REVISED -
PLOT DATE = 3/27/2014	DATE -	REVISED -
FILE NAME = 081.pnp@5.dgn		REVISED -

VILLAGE OF OSWEGO

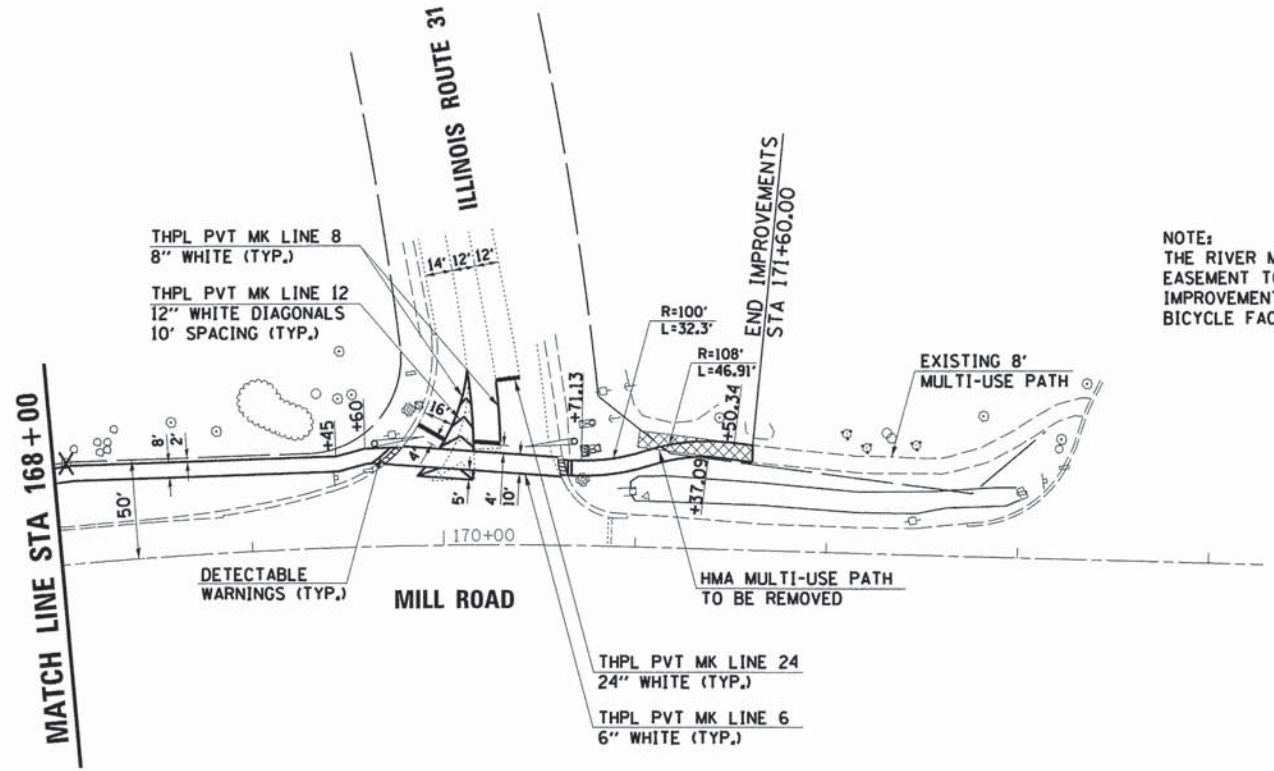
PLAN AND PROFILE  
MILL ROAD MULTI-USE PATH

SCALE: SHEET NO. OF SHEETS STA. TO STA.

F.A.U. RTE. 3788	SECTION 11-00045-00-BT	COUNTY KENDALL	TOTAL SHEETS 43	SHEET NO. 10
CONTRACT NO. 87525				
FED. ROAD DIST. NO. ILLINOIS FED. AID PROJECT				



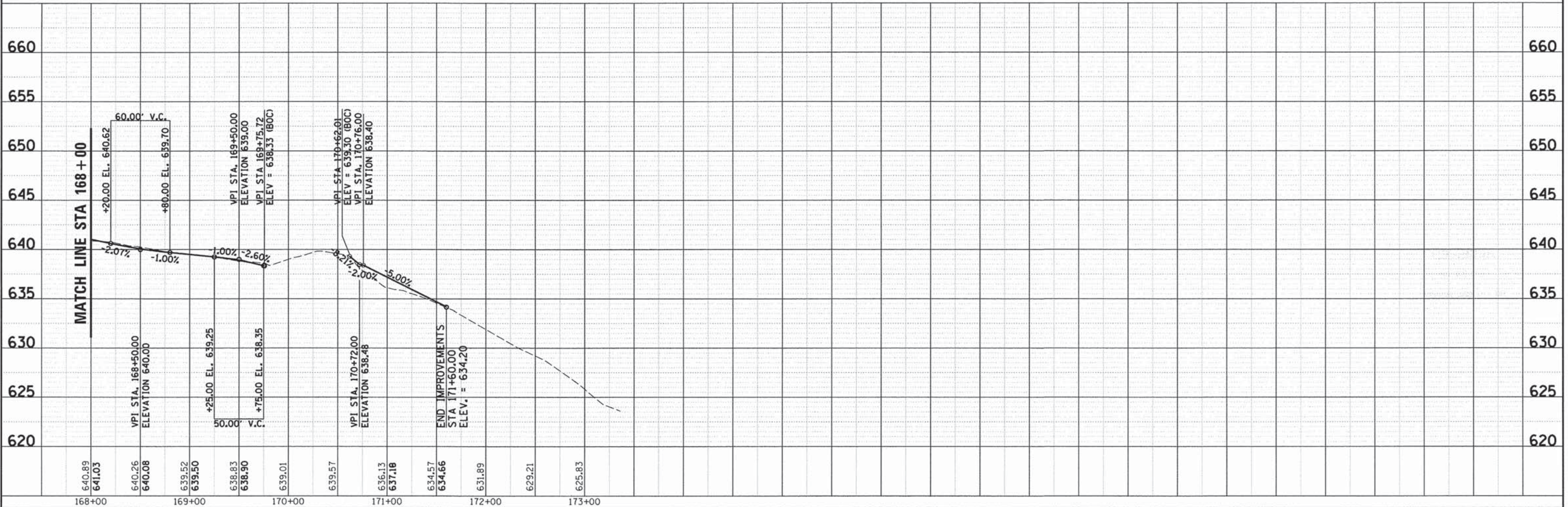
PLAN	DATE
NO.	BY
CHECKED	DATE
FILE NAME	



NOTE:  
THE RIVER MIST SUBDIVISION HAS A BLANKET  
EASEMENT TO ALLOW FOR PUBLIC INFRASTRUCTURE  
IMPROVEMENTS, SUCH AS UTILITIES AND PEDESTRIAN/  
BICYCLE FACILITIES.

LEGEND	
---	EXISTING RIGHT-OF-WAY
- - -	PROPOSED RIGHT-OF-WAY
X	TREE REMOVAL
▨	INDICATES AREAS OF DEPRESSED CURB

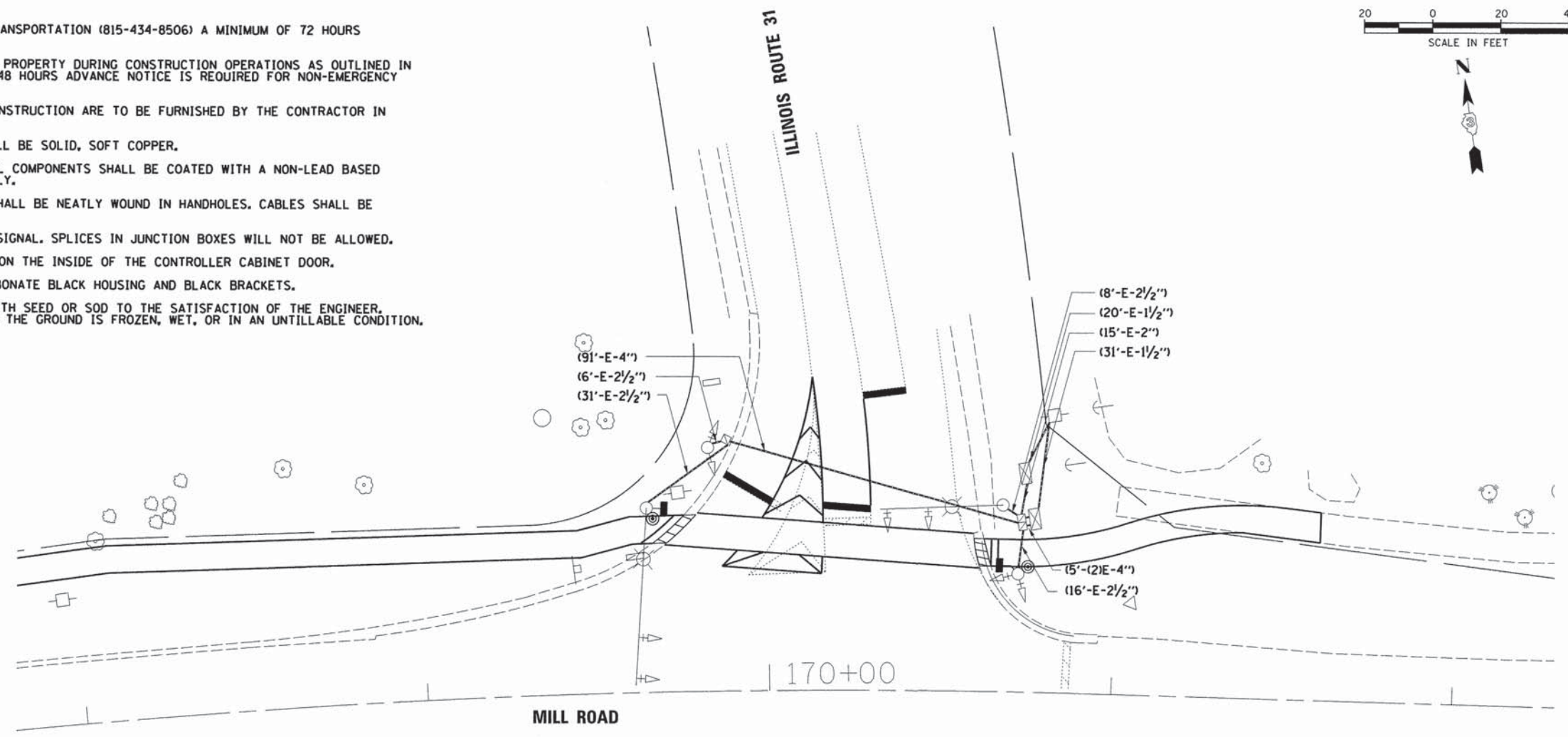
PROFILE	DATE
NO.	BY
CHECKED	DATE
FILE NAME	



	USER NAME = Hknight	DESIGNED -	REVISED -	<p align="center"><b>VILLAGE OF OSWEGO</b></p> <p align="center"><b>PLAN AND PROFILE</b></p> <p align="center"><b>MILL ROAD MULTI-USE PATH</b></p>	F.A.U. RTE. 3788	SECTION 11-00045-00-BT	COUNTY KENDALL	TOTAL SHEETS 43	SHEET NO. 11
	PLOT SCALE =	CHECKED -	REVISED -		SCALE: SHEET NO. OF SHEETS STA. TO STA.	FED. ROAD DIST. NO.	ILLINOIS FED. AID PROJECT	CONTRACT NO. 87525	
	PLOT DATE = 3/27/2014	DATE -	REVISED -						
	FILE NAME = 081_pnp06.dgn		REVISED -						

**TRAFFIC SIGNAL GENERAL NOTES:**

1. THE CONTRACTOR SHALL CONTACT THE ILLINOIS DEPARTMENT OF TRANSPORTATION (815-434-8506) A MINIMUM OF 72 HOURS PRIOR TO BEGINNING WORK.
2. THE CONTRACTOR SHALL BE RESPONSIBLE FOR PROTECTING UTILITY PROPERTY DURING CONSTRUCTION OPERATIONS AS OUTLINED IN ARTICLE 107.31 OF THE STANDARD SPECIFICATIONS. A MINIMUM OF 48 HOURS ADVANCE NOTICE IS REQUIRED FOR NON-EMERGENCY WORK. THE JULIE NUMBER IS 800-892-0123.
3. ALL TRAFFIC CONTROL AND OTHER ADVISORY SIGNS NEEDED FOR CONSTRUCTION ARE TO BE FURNISHED BY THE CONTRACTOR IN ACCORDANCE WITH SECTION 701 OF THE STANDARD SPECIFICATIONS.
4. THE ELECTRICAL CONDUCTORS FOR ALL TRAFFIC SIGNAL HEADS SHALL BE SOLID, SOFT COPPER.
5. ALL THREADS OF BOLTS USED IN THE ASSEMBLY OF TRAFFIC SIGNAL COMPONENTS SHALL BE COATED WITH A NON-LEAD BASED ANTI-SEIZE COMPOUND, SIMILAR TO LEAD PLATE, PRIOR TO ASSEMBLY.
6. ALL HARDWARE SHALL BE TIGHTENED AND WELL SECURED. CABLES SHALL BE NEATLY WOUND IN HANDHOLES. CABLES SHALL BE NEATLY TRAINED IN THE CONTROLLER CABINET.
7. ALL TRAFFIC SIGNAL WIRING SHALL EXTEND FROM CONTROLLER TO SIGNAL. SPLICES IN JUNCTION BOXES WILL NOT BE ALLOWED.
8. THE CONTRACTOR SHALL PROVIDE A SELF-ADHERED PHASE DIAGRAM ON THE INSIDE OF THE CONTROLLER CABINET DOOR.
9. ALL VEHICLE AND PEDESTRIAN SIGNAL HEADS SHALL HAVE POLYCARBONATE BLACK HOUSING AND BLACK BRACKETS.
10. ALL AREAS DISTURBED BY THE CONTRACTOR SHALL BE RESTORED WITH SEED OR SOD TO THE SATISFACTION OF THE ENGINEER. SEEDING OR SODDING SHALL NOT BE PERMITTED AT ANY TIME WHEN THE GROUND IS FROZEN, WET, OR IN AN UNTILLABLE CONDITION.



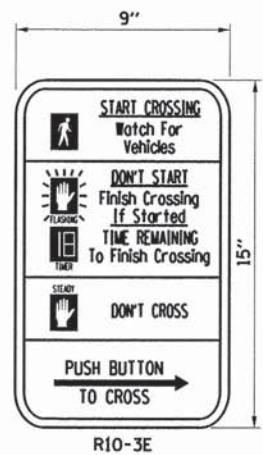
PLAN	SURVEYED	DATE
	PLOTTED	
	CHECKED	
	BY	
	DATE	
	FILE NAME	
	NO.	

PROFILE	SURVEYED	DATE
	PLOTTED	
	CHECKED	
	BY	
	DATE	
	FILE NAME	
	NO.	

THE PEDESTRIAN PUSH-BUTTON SHALL BE "4-EVER" OR "BULLDOG" AS REQUIRED BY THE ILLINOIS DEPARTMENT OF TRANSPORTATION, DISTRICT 3.

**SCHEDULE OF QUANTITIES**

CODE NUMBER	PAY ITEM DESCRIPTION	UNIT	QUANTITY
85000200	MAINTENANCE OF EXISTING TRAFFIC SIGNAL INSTALLATION	EACH	1
87301215	ELECTRIC CABLE IN CONDUIT, SIGNAL NO. 14 2C	FOOT	204.5
87301225	ELECTRIC CABLE IN CONDUIT, SIGNAL NO. 14 3C	FOOT	218.5
88102717	PEDESTRIAN SIGNAL HEAD, LED, 1-FACE, BRACKET MOUNTED WITH COUNTDOWN TIMER	EACH	2
88800100	PEDESTRIAN PUSH-BUTTON	EACH	2
X8950114	MODIFY EXISTING CONTROLLER AND CABINET	EACH	1



**PEDESTRIAN PUSH-BUTTON SIGN DETAIL**

THIS SIGN SHALL BE MOUNTED ABOVE THE PEDESTRIAN PUSH-BUTTON. THE COST OF THE SIGN SHALL BE INCLUDED IN THE COST OF THE PUSH-BUTTON.

TYPE "A" SHEETING REQUIRED  
0.94 SQ. FT. EACH  
2 REQUIRED

**LEGEND**

---	EXISTING RIGHT-OF-WAY
- - -	PROPOSED RIGHT-OF-WAY
X	TREE REMOVAL
▨	INDICATES AREAS OF DEPRESSED CURB

**TRAFFIC SIGNAL LEGEND**

	EXISTING	PROPOSED
CONTROLLER CABINET	⊗	⊗
SIGNAL POST (LENGTH AS INDICATED)	○	●
SIGNAL FACE	△	▶
SIGNAL FACE WITH BACKPLATE	⊕	⊕
MAST ARM ASSEMBLY AND POLE (LENGTH AS NOTED)	○	●
COMBINATION MAST ARM ASSEMBLY AND POLE (LENGTH AS NOTED)	○	●
HANDHOLE	□	■
DOUBLE HANDHOLE	□	■
HEAVY DUTY HANDHOLE	⊠	⊠
CONDUIT	---	---
TEMPORARY SPAN WIRE, TETHER WIRE, AND CABLE	---	---
LOOP DETECTOR	□	□
SERVICE INSTALLATION, TYPE B	□	■
LIGHT DETECTOR	□	▶
CONFIRMATION BEACON	□	▶
TEMPORARY WOOD POLE (CLASS 5 OR BETTER) 50 FOOT (13.7m) MIN.	⊗	⊗
JUNCTION BOX	⊗	⊗
PEDESTRIAN SIGNAL HEAD	□	■
PEDESTRIAN PUSH-BUTTON	⊗	⊗
VIDEO DETECTION CAMERA	⊗	⊗
VIDEO DETECTION ZONE	⊗	⊗



USER NAME =	HKnight
DESIGNED -	REVISED -
PLLOT SCALE =	REVISED -
PLLOT DATE =	3/27/2014
CHECKED -	DATE -
FILE NAME =	881_sig01.dgn
REVISOR -	REVISED -

DESIGNED -	REVISED -
CHECKED -	REVISED -
DATE -	REVISED -
REVISOR -	REVISED -

**VILLAGE OF OSWEGO**

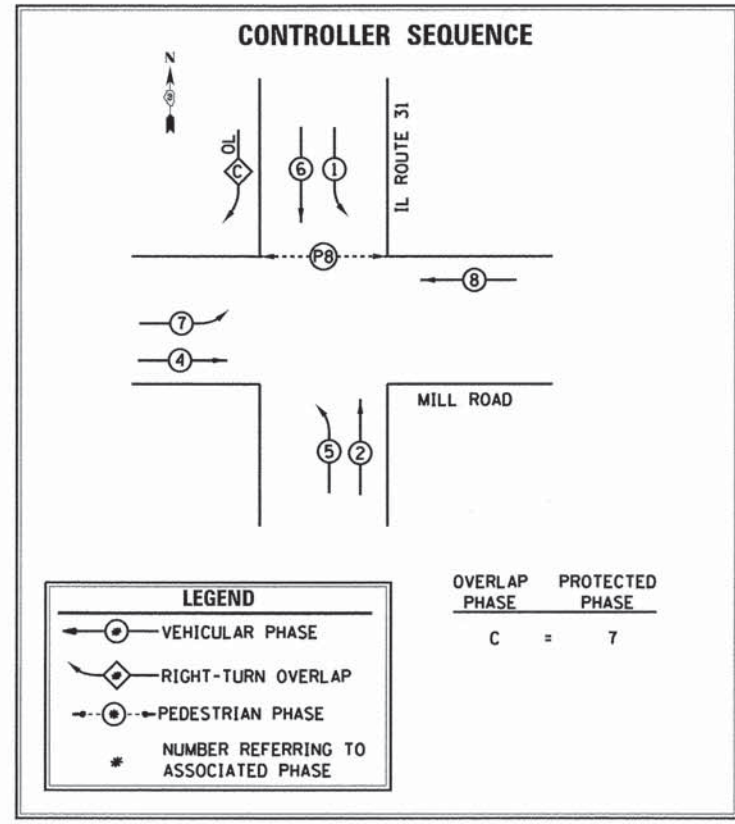
**TRAFFIC SIGNAL MODIFICATION PLAN**

SCALE:	SHEET NO.	OF	SHEETS	STA.	TO	STA.
--------	-----------	----	--------	------	----	------

F.A.U. RTE.	SECTION	COUNTY	TOTAL SHEETS	SHEET NO.
3788	11-00045-00-BT	KENDALL	43	12
CONTRACT NO. 87525				
FED. ROAD DIST. NO. ILLINOIS FED. AID PROJECT				

PLAN SURVEYED BY: DATE: PLOTTED BY: DATE: CHECKED BY: DATE: NOTE BOOK NO. CADD FILE NAME:

PROFILE SURVEYED BY: DATE: PLOTTED BY: DATE: CHECKED BY: DATE: NOTE BOOK NO. STRUCTURE NOTATION: DKRD

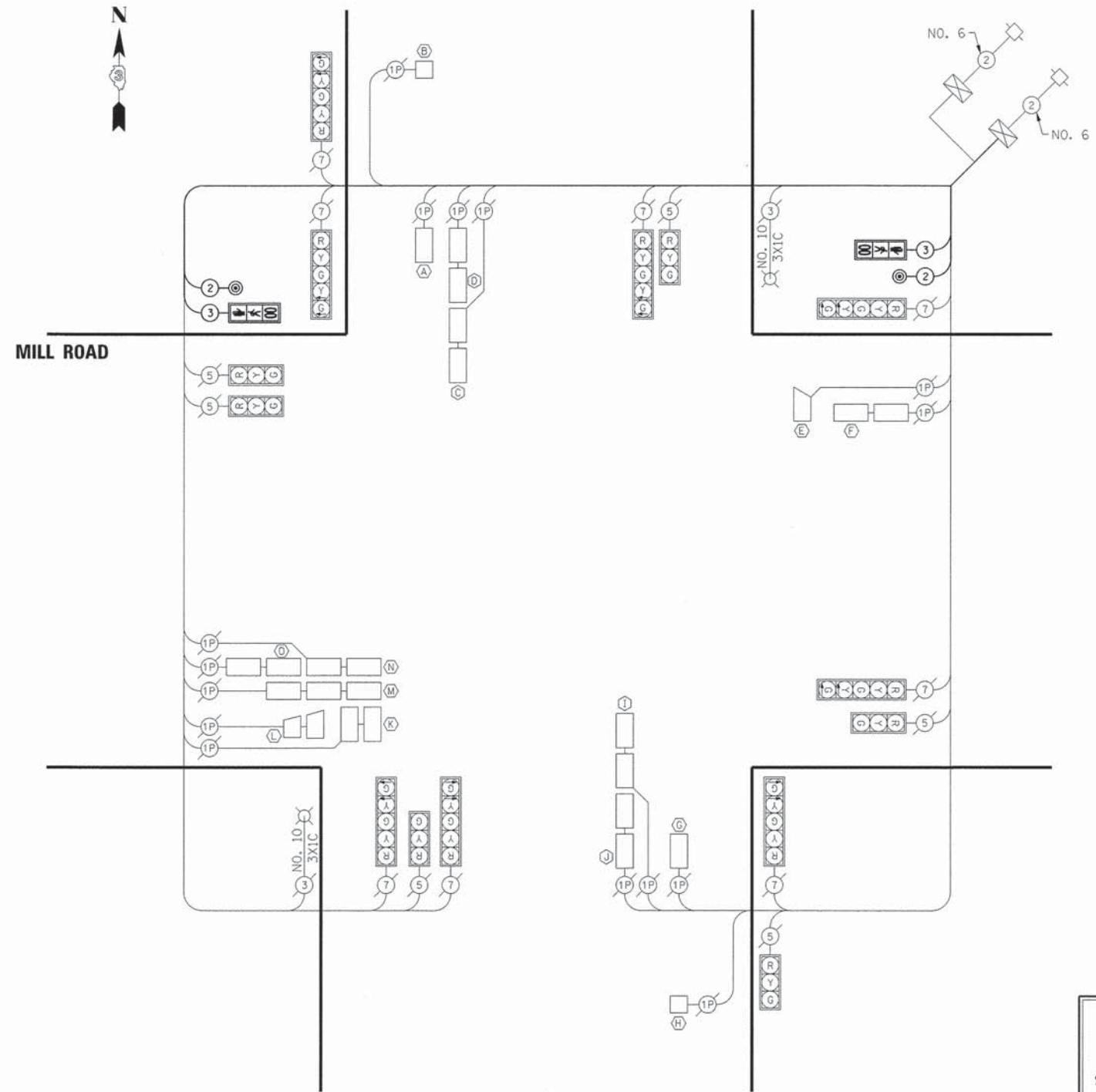


**I.D.O.T TRAFFIC SIGNAL INSTALLATION ELECTRICAL SERVICE REQUIREMENTS**

TYPE	NO. LAMPS	WATTAGE		% OPERATION	TOTAL WATTAGE
		INCAND.	LED		
SIGNAL (RED)	14	10	10	0.50	70.0
(YELLOW)	14	19	19	0.25	66.5
(GREEN)	14	14	14	0.25	49.0
ARROW (GREEN)	8	8	8	0.10	6.4
ARROW (YELLOW)	8	9	9	0.10	7.2
PED. SIGNAL	2	25	25	1.00	50.0
CONTROLLER (SIG)	1	100	100	1.00	100.0
CONTROLLER (LIGHT)	1	100	100	1.00	100.0
LUMINAIRE	2	310	310	0.50	310.0
				<b>TOTAL =</b>	<b>759.1</b>

ENERGY COSTS TO: VILLAGE OF OSWEGO  
100 PARKERS MILL  
OSWEGO, ILLINOIS 60543

ENERGY SUPPLY CONTACT: JOE STACHO  
PHONE: (630) 424-5704  
COMPANY: COMMONWEALTH EDISON



**CABLE DIAGRAM LEGEND**

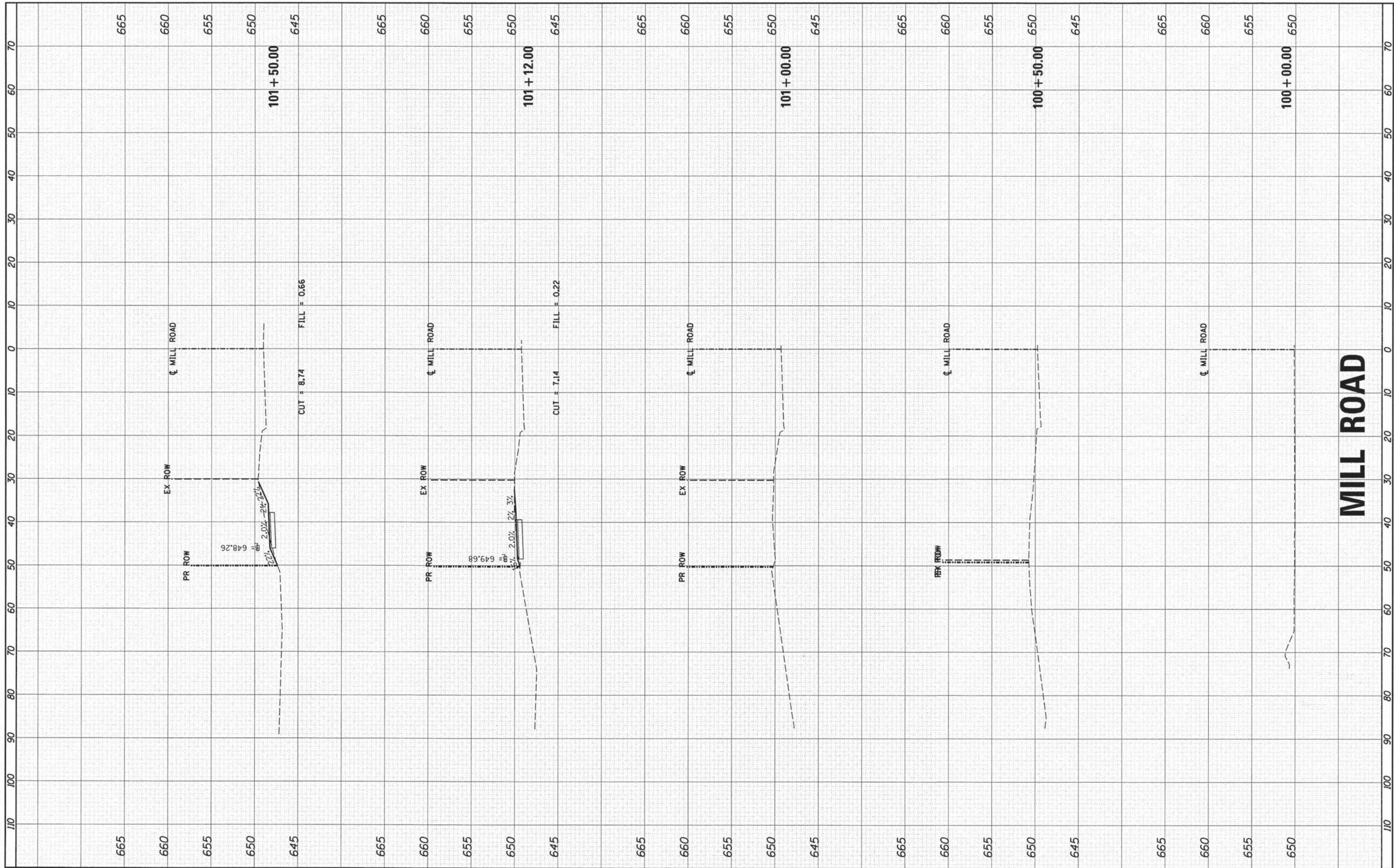
EXISTING	PROPOSED	DESCRIPTION
[Symbol]	[Symbol]	CONTROLLER CABINET
[Symbol]	[Symbol]	SERVICE INSTALLATION
[Symbol]	[Symbol]	VEHICLE DETECTOR, INDUCTION LOOP
[Symbol]	[Symbol]	LIGHT DETECTOR
[Symbol]	[Symbol]	CONFIRMATION BEACON
[Symbol]	[Symbol]	GROUND CABLE IN CONDUIT NO. 6 SOLID COPPER (GREEN)
[Symbol]	[Symbol]	DENOTES NUMBER OF CONDUCTORS. ALL CABLE NO. 14 EXCEPT AS INDICATED. ALL LOOP DETECTOR CABLE TO BE SHIELDED.
[Symbol]	[Symbol]	FIBER OPTIC CABLE IN CONDUIT NO. 62.5/125 2-MM12F SMI2F
[Symbol]	[Symbol]	LIGHTING UNIT
[Symbol]	[Symbol]	12" TRAFFIC SIGNAL SECTION
[Symbol]	[Symbol]	SIGNAL FACE WITH BACKPLATE. "P" INDICATES PROGRAMMED HEAD.
[Symbol]	[Symbol]	GROUND CABLE ROD AT HANDHOLE (H), DOUBLE HANDHOLE (HI), OR CONTROLLER (C)
[Symbol]	[Symbol]	GROUND ROD AT POST (P) OR MAST ARM (MA)
[Symbol]	[Symbol]	GROUND ROD AT ELECTRIC SERVICE INSTALLATION
[Symbol]	[Symbol]	12" (300mm) PEDESTRIAN SIGNAL SECTION
[Symbol]	[Symbol]	PEDESTRIAN PUSH-BUTTON
[Symbol]	[Symbol]	VIDEO DETECTION CAMERA

**IL ROUTE 31 AT MILL ROAD DETECTOR LOOP INDUCTANCE CHART**

LOOP SYSTEM	PHASE	LABEL	NO. OF TURNS	INDUCTANCE (MICROHENRIES)	FREQUENCY (HERTZ)	J PIN STATUS
A	6	SB STBR	4	287	36,027	OFF
B	6	SB FAR	6	348	32,717	ON
C	1	SB LT FR	4	287	36,027	ON
D	1	SB LT BK	4	287	36,027	ON
E	8	WB FR	4	265	37,492	OFF
F	8	WB BK	4	265	37,492	ON
G	2	NB STBR	4	285	36,153	OFF
H	2	NB FAR	6	358	32,257	ON
I	5	NB LT FR	4	285	36,153	ON
J	5	NB LT BK	4	285	36,153	ON
K	4	EB RT FR	4	264	37,563	OFF
L	4	EB RT BK	5	234	39,898	ON
M	4	EB STBR	4	264	37,563	ON
N	7	EB LT FR	4	264	37,563	ON
O	7	EB LT BK	4	264	37,563	ON

FINAL SURVEY	SURVEYED	BY	DATE
NOTE BOOK	PLOTTED		
NO.	TEMPLATE		
	AREAS CHECKED		
	AREAS CHECKED		

ORIGINAL SURVEY	SURVEYED	BY	DATE
NOTE BOOK	PLOTTED		
NO.	TEMPLATE		
	AREAS CHECKED		
	AREAS CHECKED		



HRGreen.com  
 Illinois Professional Design Firm  
 #184-001322

USER NAME = HKnight	DESIGNED -	REVISED -
PLOT SCALE =	DRAWN -	REVISED -
PLOT DATE = 3/26/2014	CHECKED -	REVISED -
081.xssheets.m11.dgn		REVISED -

**VILLAGE OF OSWEGO**

**PROPOSED CROSS SECTIONS**

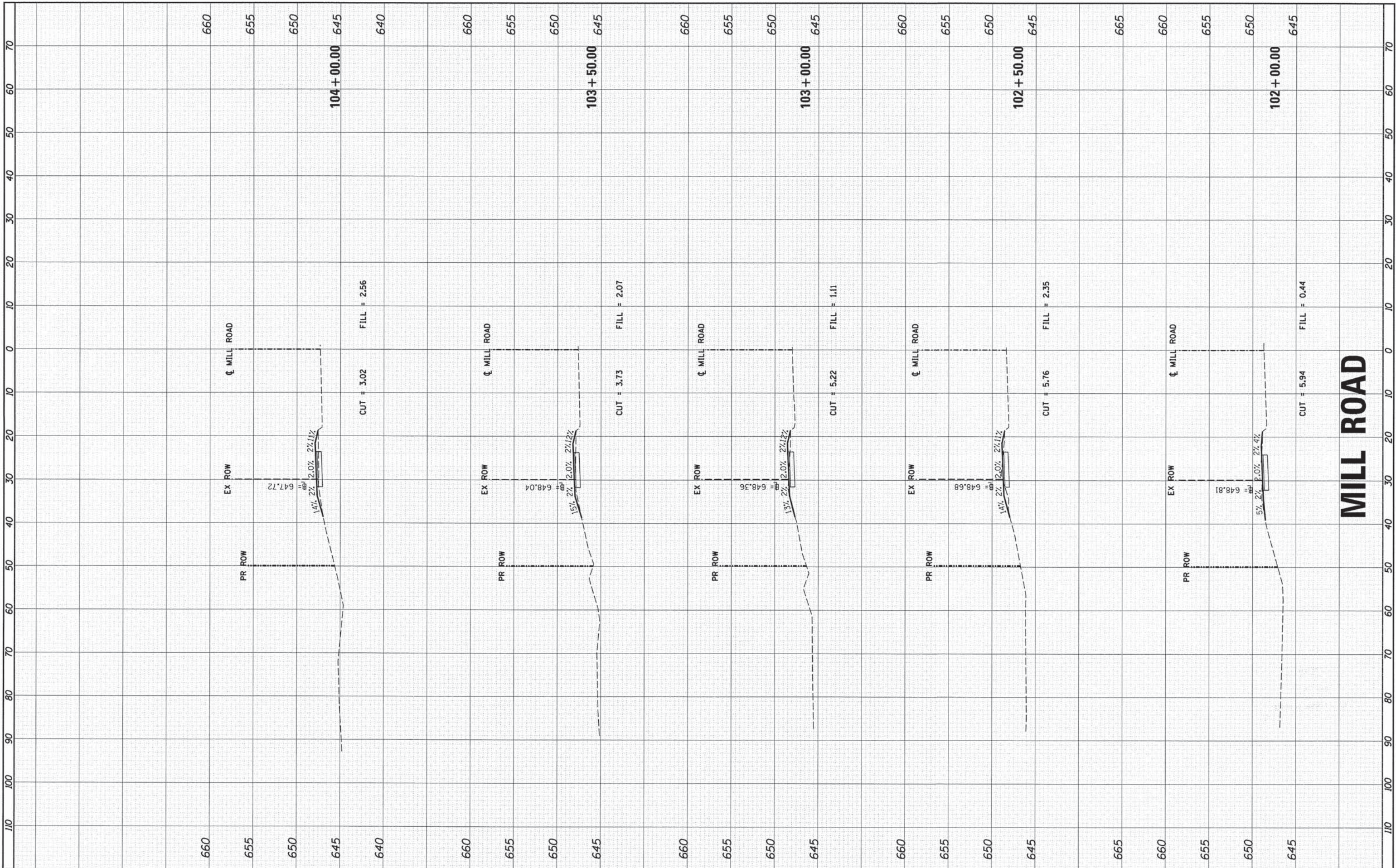
SCALE: SHEET NO. OF SHEETS STA. 100+00.00 TO STA. 101+50.00

F.A.U. RTE. 3788	SECTION 11-00045-00-BT	COUNTY KENDALL	TOTAL SHEETS 43	SHEET NO. 14
CONTRACT NO. 87525				
FED. ROAD DIST. NO. ILLINOIS FED. AID PROJECT				

**MILL ROAD**

FINAL SURVEY	SURVEYED	BY	DATE
NOTE BOOK	PLOTTED		
NO.	DATE		
	AREAS CHECKED		

ORIGINAL SURVEY	SURVEYED	BY	DATE
NOTE BOOK	PLOTTED		
NO.	DATE		
	AREAS CHECKED		



**MILL ROAD**

**VILLAGE OF OSWEGO**

**PROPOSED CROSS SECTIONS**

USER NAME = HKnight	DESIGNED -	REVISED -
PLOT SCALE =	DRAWN -	REVISED -
PLOT DATE = 3/26/2014	CHECKED -	REVISED -
081.xsheets.mill.dgn		REVISED -

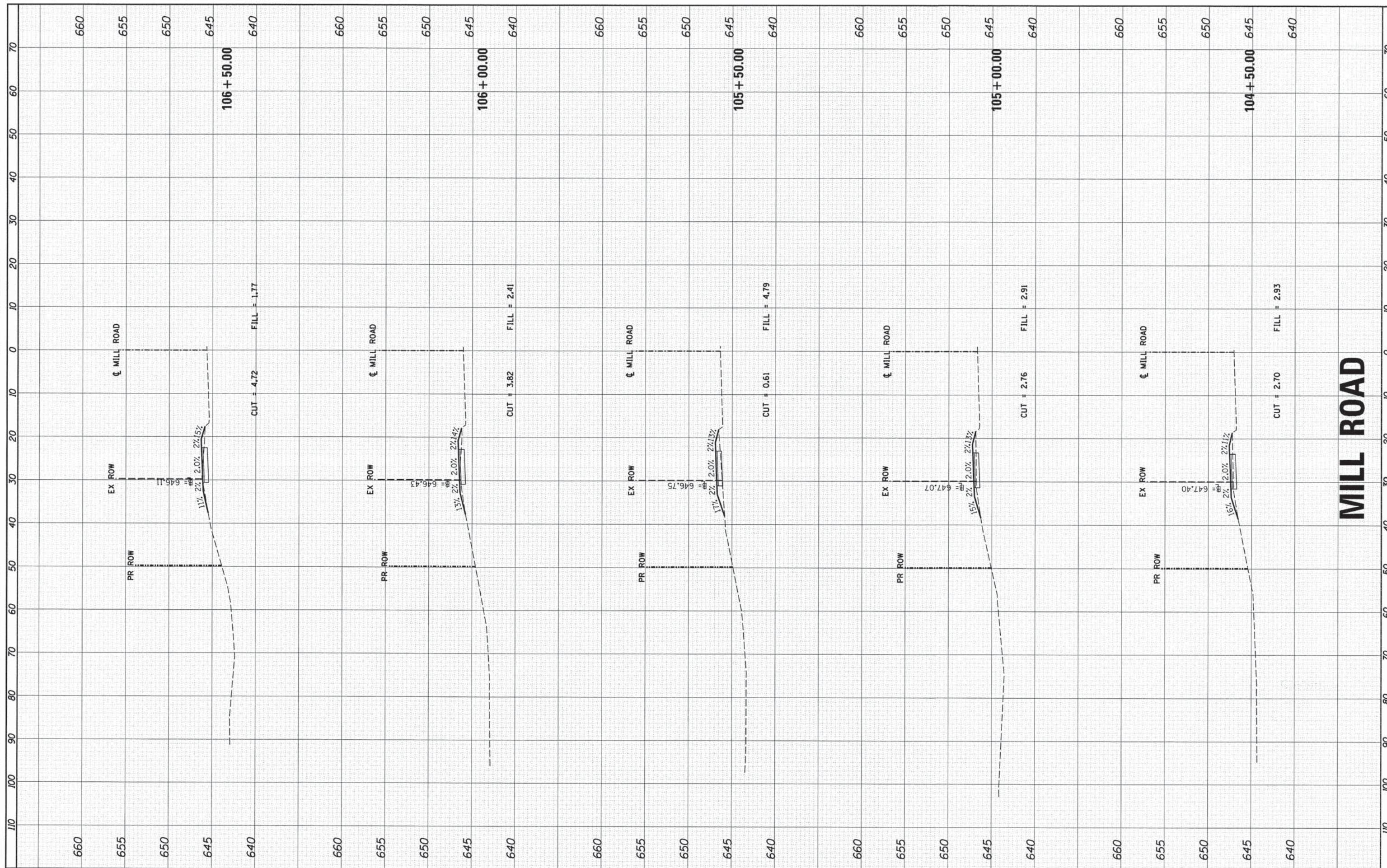
SCALE:	SHEET NO.	OF	SHEETS	STA. 102+00.00	TO STA. 104+00.00
--------	-----------	----	--------	----------------	-------------------

F.A.U. RTE.	SECTION	COUNTY	TOTAL SHEETS	SHEET NO.
3788	11-00045-00-BT	KENDALL	43	15
CONTRACT NO. 87525				
FED. ROAD DIST. NO. ILLINOIS FED. AID PROJECT				

HRGreen.com  
Illinois Professional Design Firm  
# 184-001322

FINAL SURVEY	SURVEYED	BY	DATE
NOTE BOOK	PLOTTED		
NO.	TEMPLATE		
	AREAS CHECKED		

ORIGINAL SURVEY	SURVEYED	BY	DATE
NOTE BOOK	PLOTTED		
NO.	TEMPLATE		
	AREAS CHECKED		



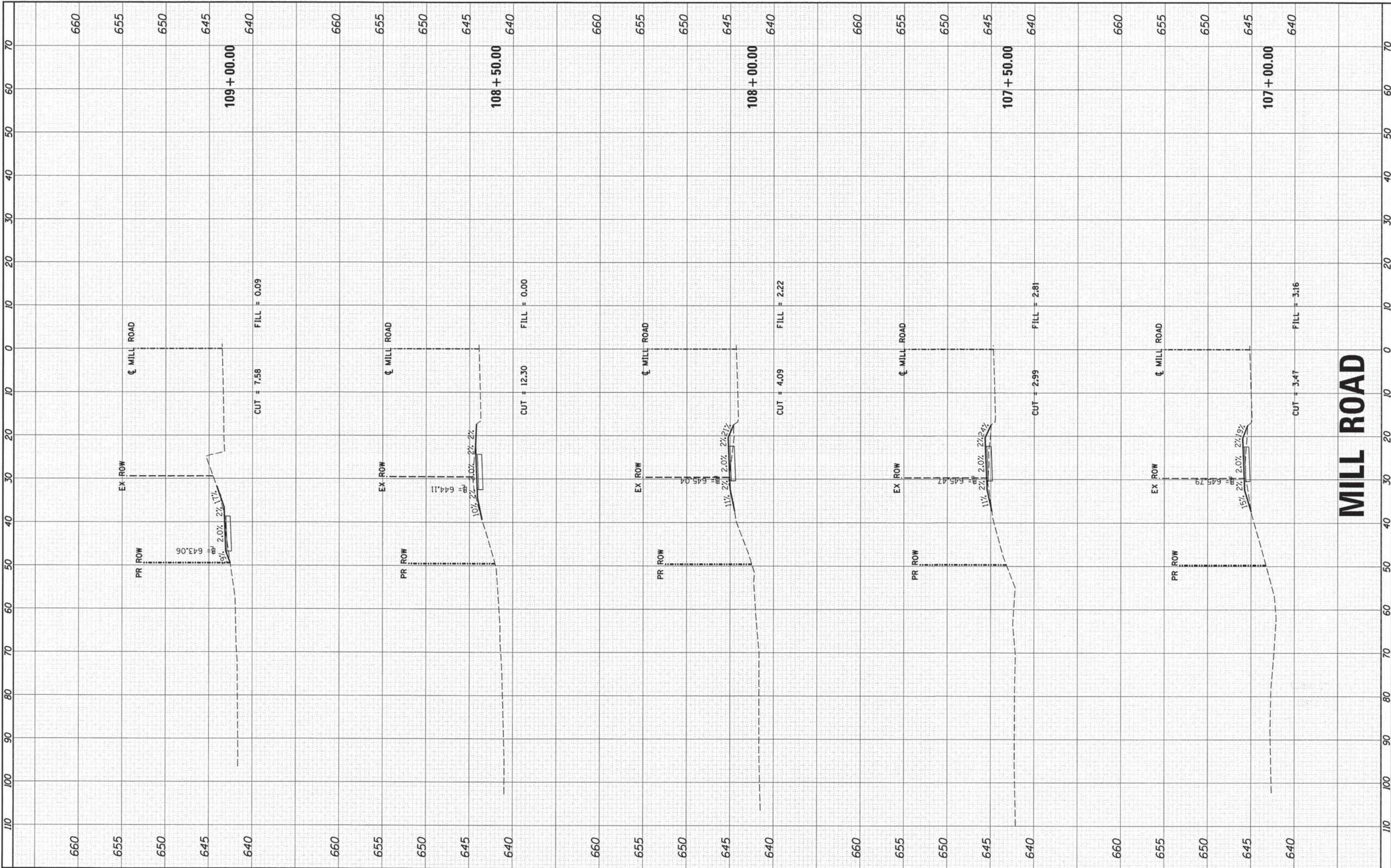
# MILL ROAD

	USER NAME = HKnight PLOT SCALE = PLOT DATE = 3/26/2014 @91.xssheets_mill.dgn	DESIGNED - DRAWN - CHECKED -	REVISED - REVISED - REVISED - REVISED -	<b>VILLAGE OF OSWEGO</b>	<b>PROPOSED CROSS SECTIONS</b>	SCALE:	SHEET NO. OF SHEETS STA. 104+50.00 TO STA. 106+50.00	F.A.U. RTE. 3788 SECTION 11-00045-00-BT COUNTY KENDALL FED. ROAD DIST. NO. ILLINOIS FED. AID PROJECT	TOTAL SHEETS 43 SHEET NO. 16 CONTRACT NO. 87525
--	---	------------------------------------	--	--------------------------	--------------------------------	--------	---	---	---



FINAL SURVEY	SURVEYED	BY	DATE
NOTE BOOK	PLOTTED		
NO.	TEMPLATE		
	AREAS CHECKED		
	AREAS CHECKED		

ORIGINAL SURVEY	SURVEYED	BY	DATE
NOTE BOOK	PLOTTED		
NO.	TEMPLATE		
	AREAS CHECKED		
	AREAS CHECKED		



**MILL ROAD**

**VILLAGE OF OSWEGO**

**PROPOSED CROSS SECTIONS**

USER NAME = HRKnight	DESIGNED -	REVISED -
PLOT SCALE =	DRAWN -	REVISED -
PLOT DATE = 3/26/2014	CHECKED -	REVISED -
@81_xshheets.mill.dgn		REVISED -

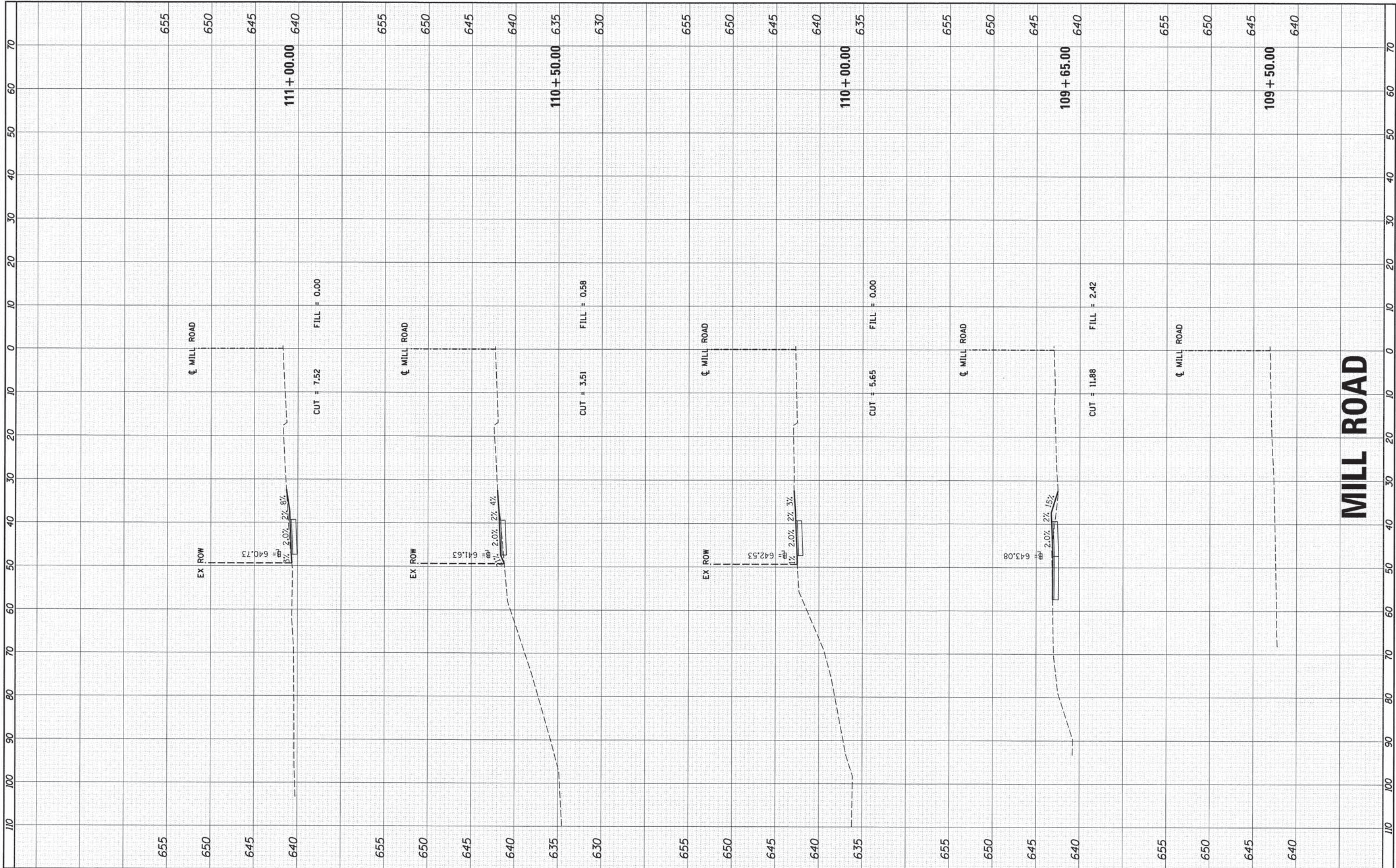
SCALE: SHEET NO. OF SHEETS STA. 107+00.00 TO STA. 109+00.00

F.A.U. RTE. 3788	SECTION 11-00045-00-BT	COUNTY KENDALL	TOTAL SHEETS 43	SHEET NO. 17
CONTRACT NO. 87525				
FED. ROAD DIST. NO. ILLINOIS FED. AID PROJECT				

**HRGreen.com**  
 Illinois Professional Design Firm  
 # 104-001322

FINAL SURVEY	SURVEYED	BY	DATE
NOTE BOOK	PLOTTED		
NO.	TEMPLATE		
	AREAS CHECKED		

ORIGINAL SURVEY	SURVEYED	BY	DATE
NOTE BOOK	PLOTTED		
NO.	TEMPLATE		
	AREAS CHECKED		



**HRGreen.com**  
 Illinois Professional Design Firm  
 # 184-001322

USER NAME = HKnight	DESIGNED -	REVISED -
PLOT SCALE =	DRAWN -	REVISED -
PLOT DATE = 3/26/2014	CHECKED -	REVISED -
001.xssheets.mill.dgn		REVISED -

**VILLAGE OF OSWEGO**

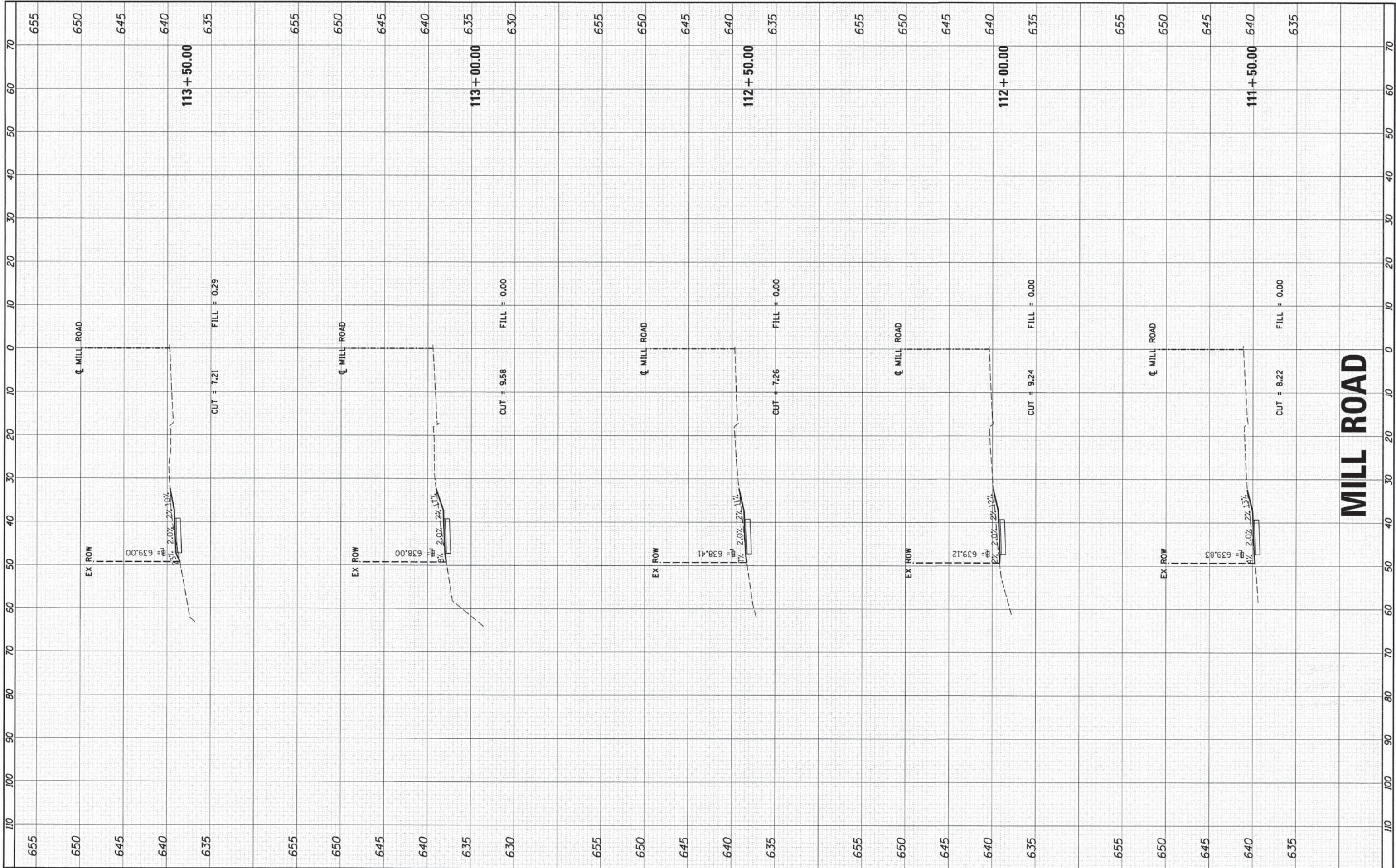
**PROPOSED CROSS SECTIONS**

SCALE:	SHEET NO.	OF	SHEETS	STA. 109+50.00	TO STA. 111+00.00
--------	-----------	----	--------	----------------	-------------------

F.A.U. RTE.	SECTION	COUNTY	TOTAL SHEETS	SHEET NO.
3788	11-00045-00-BT	KENDALL	43	18
CONTRACT NO. 87525				
FED. ROAD DIST. NO. ILLINOIS FED. AID PROJECT				

FINAL SURVEY	SURVEYED	BY	DATE
NOTE BOOK	PLOTTED		
NO.	DATE		
	AREAS CHECKED		

ORIGINAL SURVEY	SURVEYED	BY	DATE
NOTE BOOK	PLOTTED		
NO.	DATE		
	AREAS CHECKED		



**MILL ROAD**

**HRGreen.com**  
Illinois Professional Design Firm  
# 184-001302

USER NAME = HKnight
PLOT SCALE =
PLOT DATE = 3/26/2014
081.xssheets.mill.dgn

DESIGNED -
DRAWN -
CHECKED -

REVISED -
REVISED -
REVISED -
REVISED -

**VILLAGE OF OSWEGO**

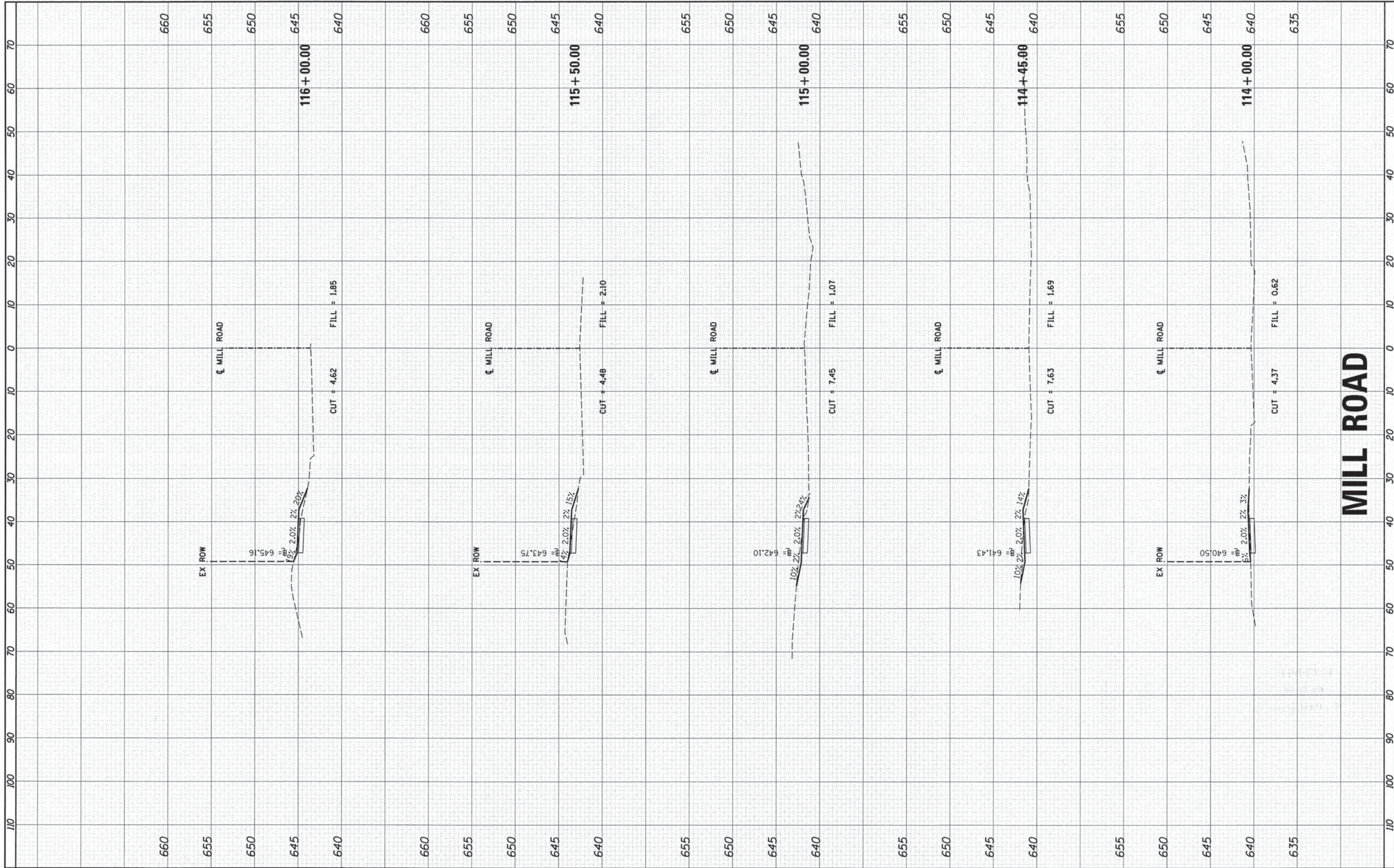
**PROPOSED CROSS SECTIONS**

SCALE: SHEET NO. OF SHEETS STA. 111+50.00 TO STA. 113+50.00

F.A.U. RTE. 3788	SECTION 11-00045-00-BT	COUNTY KENDALL	TOTAL SHEETS 43	SHEET NO. 19
FED. ROAD DIST. NO. ILLINOIS FED. AID PROJECT			CONTRACT NO. 87525	

FINAL SURVEY NO.	SURVEYED BY	DATE

ORIGINAL SURVEY NO.	SURVEYED BY	DATE



# MILL ROAD

**HRGreen.com**  
 Illinois Professional Design Firm  
 #184-001322

USER NAME = HKnigh	DESIGNED -
PLOT SCALE =	DRAWN -
PLOT DATE = 3/26/2014	CHECKED -
081_vssheets_mill.dgn	

REVISED -
REVISED -
REVISED -
REVISED -

## VILLAGE OF OSWEGO

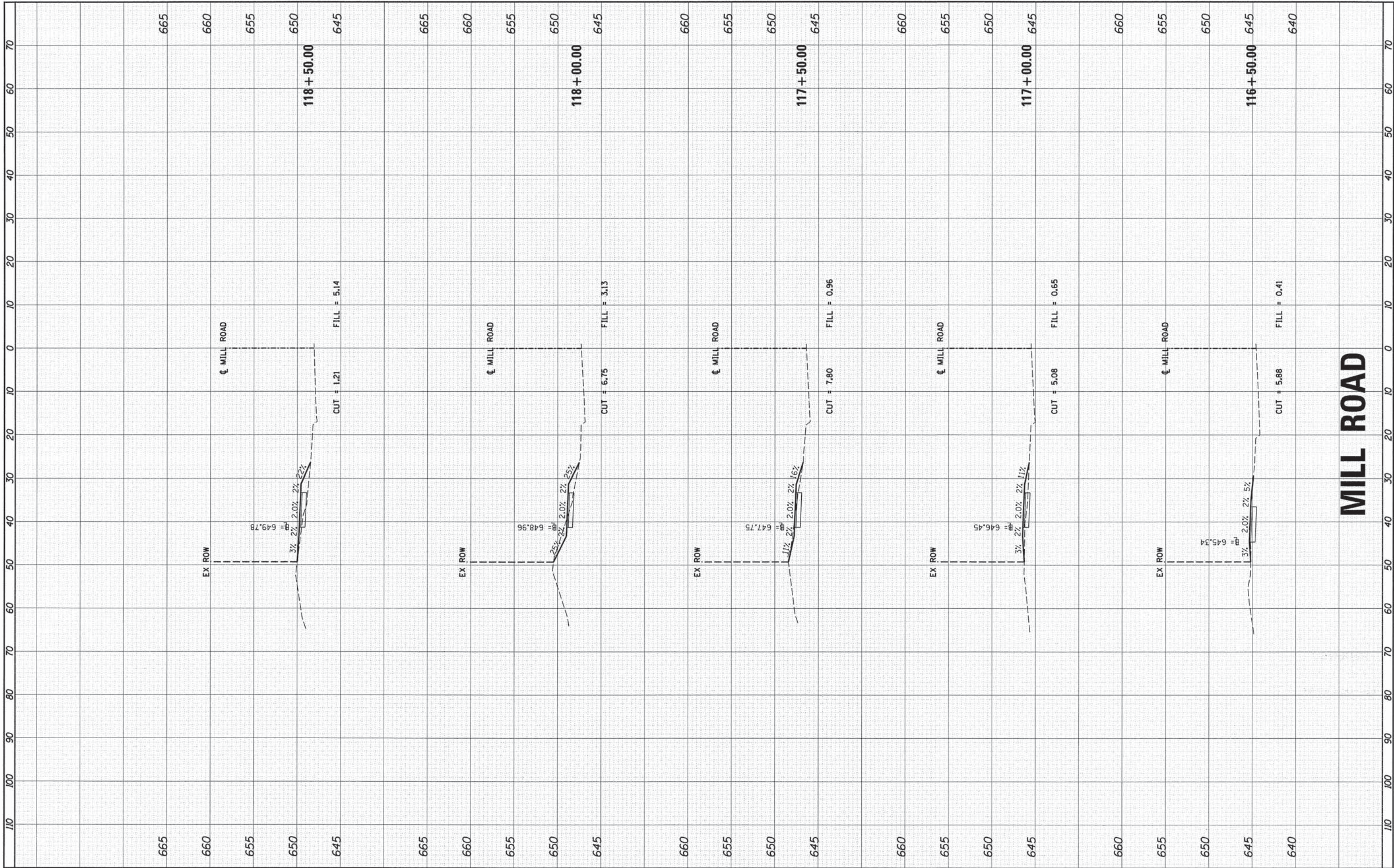
## PROPOSED CROSS SECTIONS

SCALE: SHEET NO. OF SHEETS STA. 114+00.00 TO STA. 116+00.00

F.A.U. RTE. 3788	SECTION 11-00045-00-BT	COUNTY KENDALL	TOTAL SHEETS 43	SHEET NO. 20
CONTRACT NO. 87525				
FED. ROAD DIST. NO. ILLINOIS FED. AID PROJECT				

FINAL SURVEY	SURVEYED	BY	DATE
NOTE BOOK NO.	TEMPLATE AREAS CHECKED		

ORIGINAL SURVEY	PLOTTED	BY	DATE
NOTE BOOK NO.	TEMPLATE AREAS CHECKED		



**MILL ROAD**

**HRGreen**  
 HRGreen.com  
 Illinois Professional Design Firm  
 # 184-001322

USER NAME =	HRknight
DESIGNED -	
REVISOR -	
PLLOT SCALE =	
REVISOR -	
PLLOT DATE =	3/26/2014
REVISOR -	
CHECKED -	
REVISOR -	
081_xssheets.m11.dgn	

**VILLAGE OF OSWEGO**

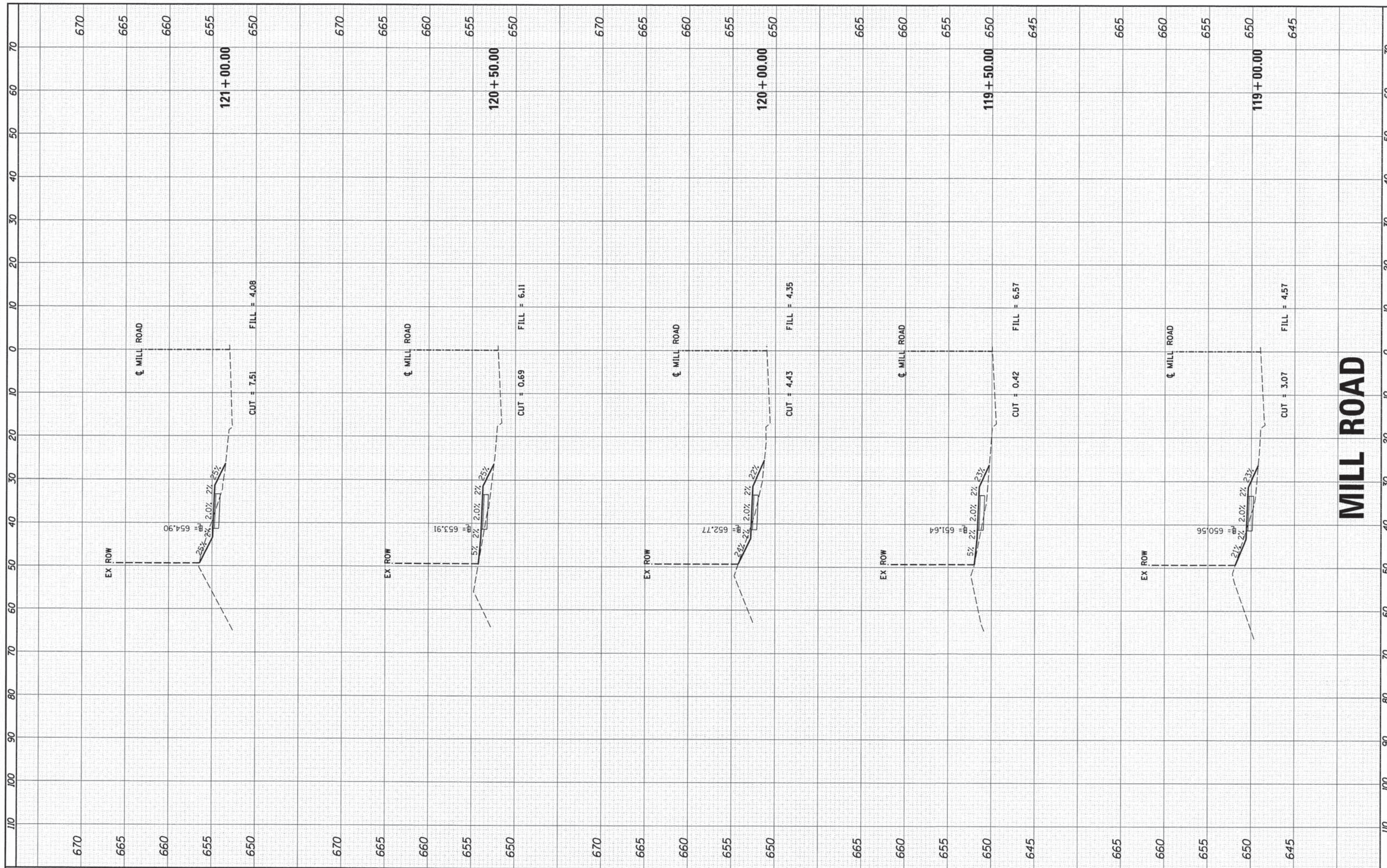
**PROPOSED CROSS SECTIONS**

SCALE: SHEET NO. OF SHEETS STA. 116+50.00 TO STA. 118+50.00

F.A.U. RTE.	SECTION	COUNTY	TOTAL SHEETS	SHEET NO.
3788	11-00045-00-BT	KENDALL	43	21
CONTRACT NO. 87525				
FED. ROAD DIST. NO. ILLINOIS FED. AID PROJECT				

FINAL SURVEY	SURVEYED	DATE
NOTE BOOK	PLOTTED	BY
NO.	TEMPLATE	
	AREAS CHECKED	
	AREAS CHECKED	

ORIGINAL SURVEY	SURVEYED	DATE
NOTE BOOK	PLOTTED	BY
NO.	TEMPLATE	
	AREAS CHECKED	
	AREAS CHECKED	



**MILL ROAD**

**HRGreen**  
 HRGreen.com  
 Illinois Professional Design Firm  
 #194-001322

USER NAME = HKnight  
 PLOT SCALE =  
 PLOT DATE = 3/26/2014  
 081\_xssheets\_mill.dgn

DESIGNED	-
DRAWN	-
CHECKED	-
REVISED	-
REVISED	-
REVISED	-
REVISED	-

**VILLAGE OF OSWEGO**

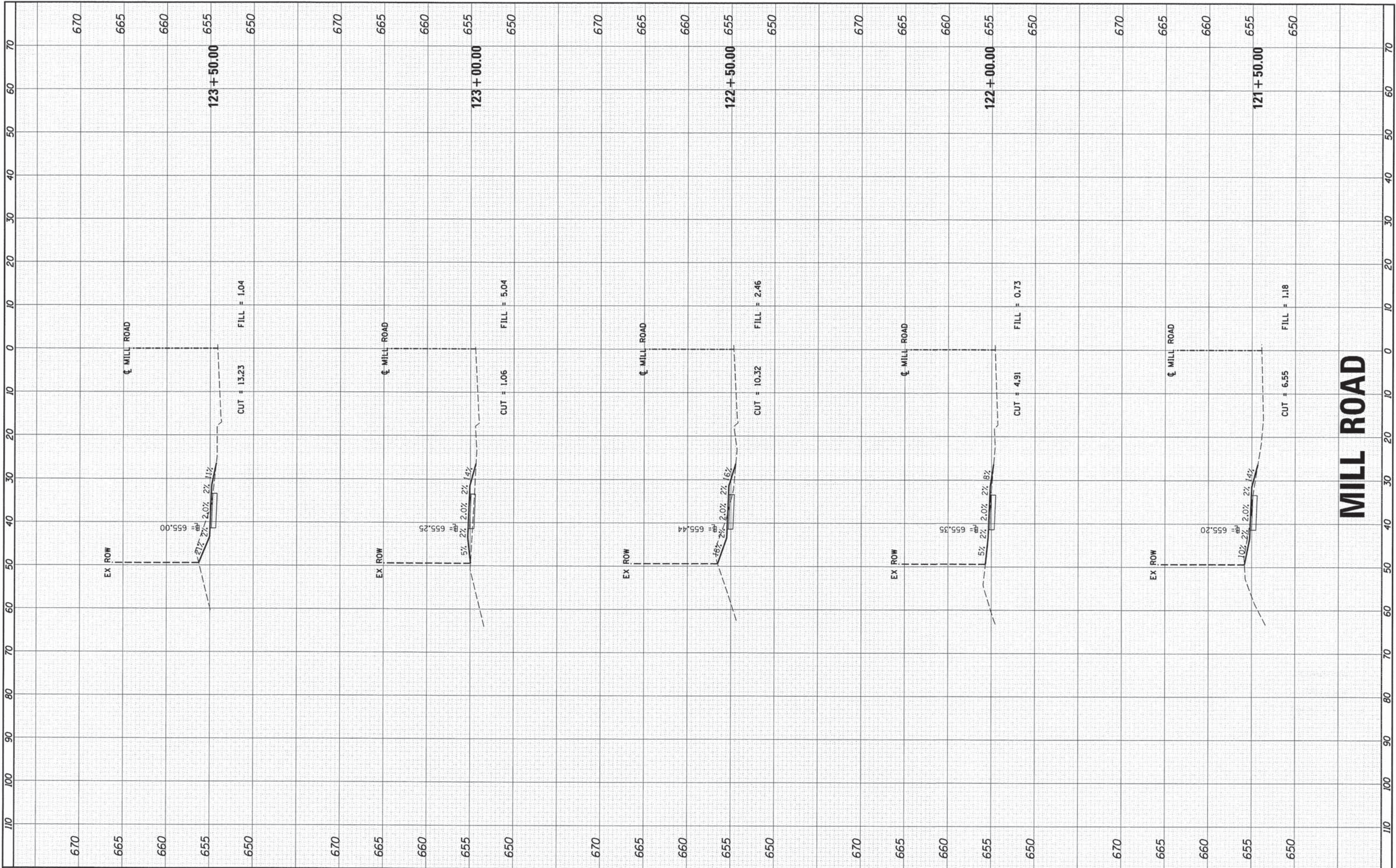
**PROPOSED CROSS SECTIONS**

SCALE: SHEET NO. OF SHEETS STA. 119+00.00 TO STA. 121+00.00

F.A.U. RTE. 3788	SECTION 11-00045-00-BT	COUNTY KENDALL	TOTAL SHEETS 43	SHEET NO. 22
CONTRACT NO. 87525				
FED. ROAD DIST. NO. ILLINOIS FED. AID PROJECT				

FINAL SURVEY	SURVEYED	BY	DATE
NOTE BOOK	PLOTTED		
AREAS CHECKED	REVISIONS		
NO.			

ORIGINAL SURVEY	SURVEYED	BY	DATE
NOTE BOOK	PLOTTED		
AREAS CHECKED	REVISIONS		
NO.			



**MILL ROAD**

**HRGreen**  
 HRGreen.com  
 Illinois Professional Design Firm  
 # 184-001322

USER NAME =	HKnight
PLOT SCALE =	
PLOT DATE =	3/26/2014
081.vssheets.mill.dgn	

DESIGNED -	REVISIED -
DRAWN -	REVISIED -
CHECKED -	REVISIED -
	REVISIED -

**VILLAGE OF OSWEGO**

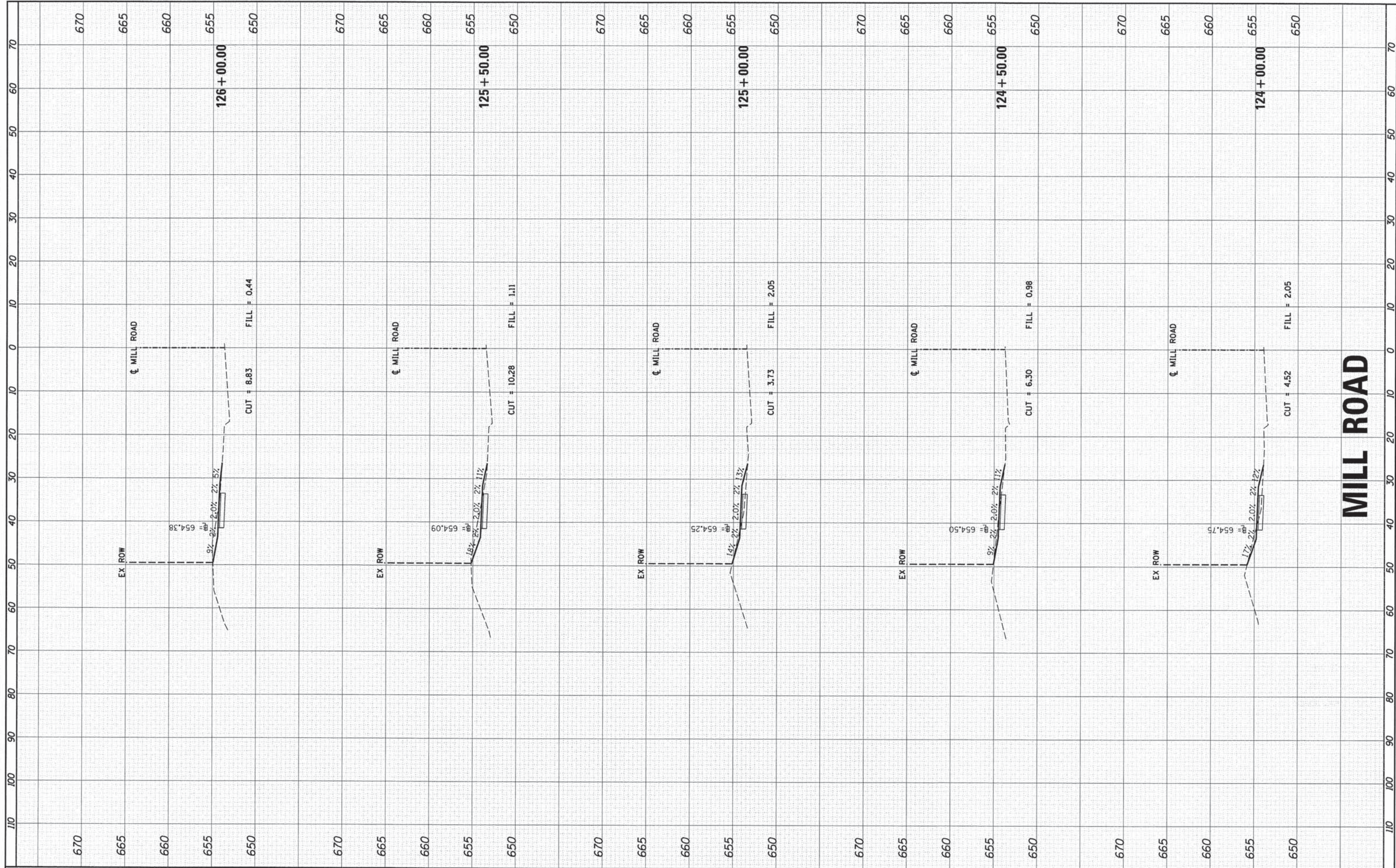
**PROPOSED CROSS SECTIONS**

SCALE:	SHEET NO.	OF	SHEETS	STA. 121+50.00	TO STA. 123+50.00
--------	-----------	----	--------	----------------	-------------------

F.A.U. RTE.	SECTION	COUNTY	TOTAL SHEETS	SHEET NO.
3788	11-00045-00-BT	KENDALL	43	23
CONTRACT NO. 87525				
FED. ROAD DIST. NO. ILLINOIS FED. AID PROJECT				

FINAL SURVEY	SURVEYED	BY	DATE
NOTE BOOK NO.	PLOTTED		
	TEMPLATE		
	AREAS CHECKED		

ORIGINAL SURVEY	SURVEYED	BY	DATE
NOTE BOOK NO.	PLOTTED		
	TEMPLATE		
	AREAS CHECKED		



**MILL ROAD**

**HRGreen**  
 HRGreen.com  
 Illinois Professional Design Firm  
 #194-001322

USER NAME = HKnight  
 PLOT SCALE =  
 PLOT DATE = 3/26/2014  
 081\_xssheets\_mill.dgn

DESIGNED -  
 DRAWN -  
 CHECKED -

REVISED -  
 REVISED -  
 REVISED -  
 REVISED -

**VILLAGE OF OSWEGO**

**PROPOSED CROSS SECTIONS**

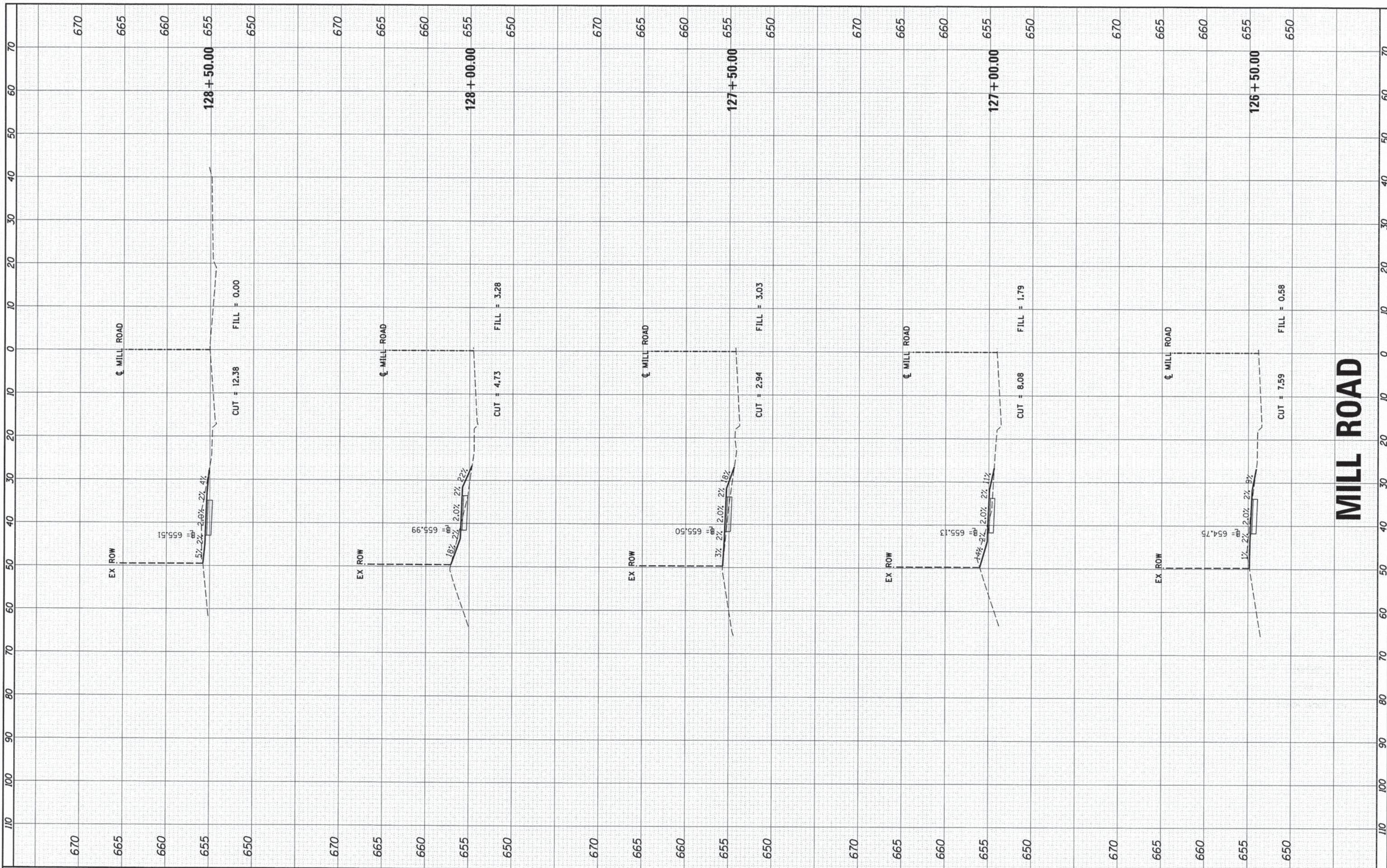
SCALE: SHEET NO. OF SHEETS STA. 124+00.00 TO STA. 126+00.00

F.A.U. RTE. 3788	SECTION 11-00045-00-BT	COUNTY KENDALL	TOTAL SHEETS 43	SHEET NO. 24
CONTRACT NO. 87525				
FED. ROAD DIST. NO. ILLINOIS FED. AID PROJECT				



FINAL SURVEY	SURVEYED	BY	DATE
NOTE BOOK	PLOTTED		
NO.	TEMPLATE		
	AREAS CHECKED		

ORIGINAL SURVEY	SURVEYED	BY	DATE
NOTE BOOK	PLOTTED		
NO.	TEMPLATE		
	AREAS CHECKED		



**MILL ROAD**

**HRGreen**  
 HRGreen.com  
 Illinois Professional Design Firm  
 # 184-001322

USER NAME = HKnight	DESIGNED -	REVISED -
PLOT SCALE =	DRAWN -	REVISED -
PLOT DATE = 3/26/2014	CHECKED -	REVISED -
081_vssheets_mill.dgn		REVISED -

**VILLAGE OF OSWEGO**

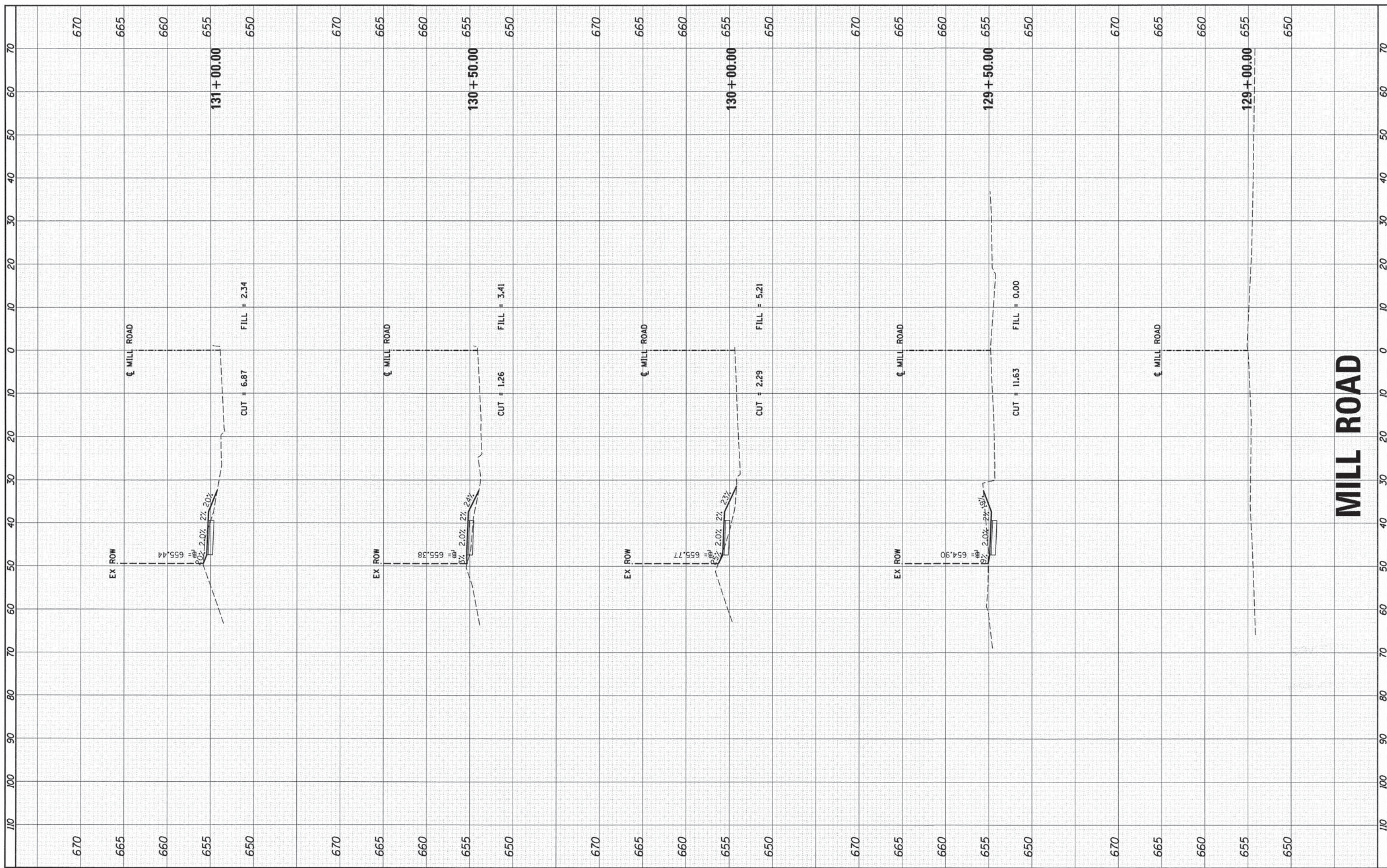
**PROPOSED CROSS SECTIONS**

SCALE: SHEET NO. OF SHEETS STA. 126+50.00 TO STA. 128+50.00

F.A.U. RTE. 3788	SECTION 11-00045-00-BT	COUNTY KENDALL	TOTAL SHEETS 43	SHEET NO. 25
CONTRACT NO. 87525				
FED. ROAD DIST. NO. ILLINOIS FED. AID PROJECT				

FINAL SURVEY NO.	SURVEYED	BY	DATE
	PLOTTED		
	TEMPLATE		
	AREAS CHECKED		

ORIGINAL SURVEY NO.	SURVEYED	BY	DATE
	PLOTTED		
	TEMPLATE		
	AREAS CHECKED		



**MILL ROAD**

**HRGreen**  
 HRGreen.com  
 Illinois Professional Design Firm  
 # 184-011322

USER NAME = HKnight	DESIGNED -
PLOT SCALE =	DRAWN -
PLOT DATE = 3/26/2014	CHECKED -
081_kssheets_mill.dgn	

REVISED -
REVISED -
REVISED -
REVISED -

**VILLAGE OF OSWEGO**

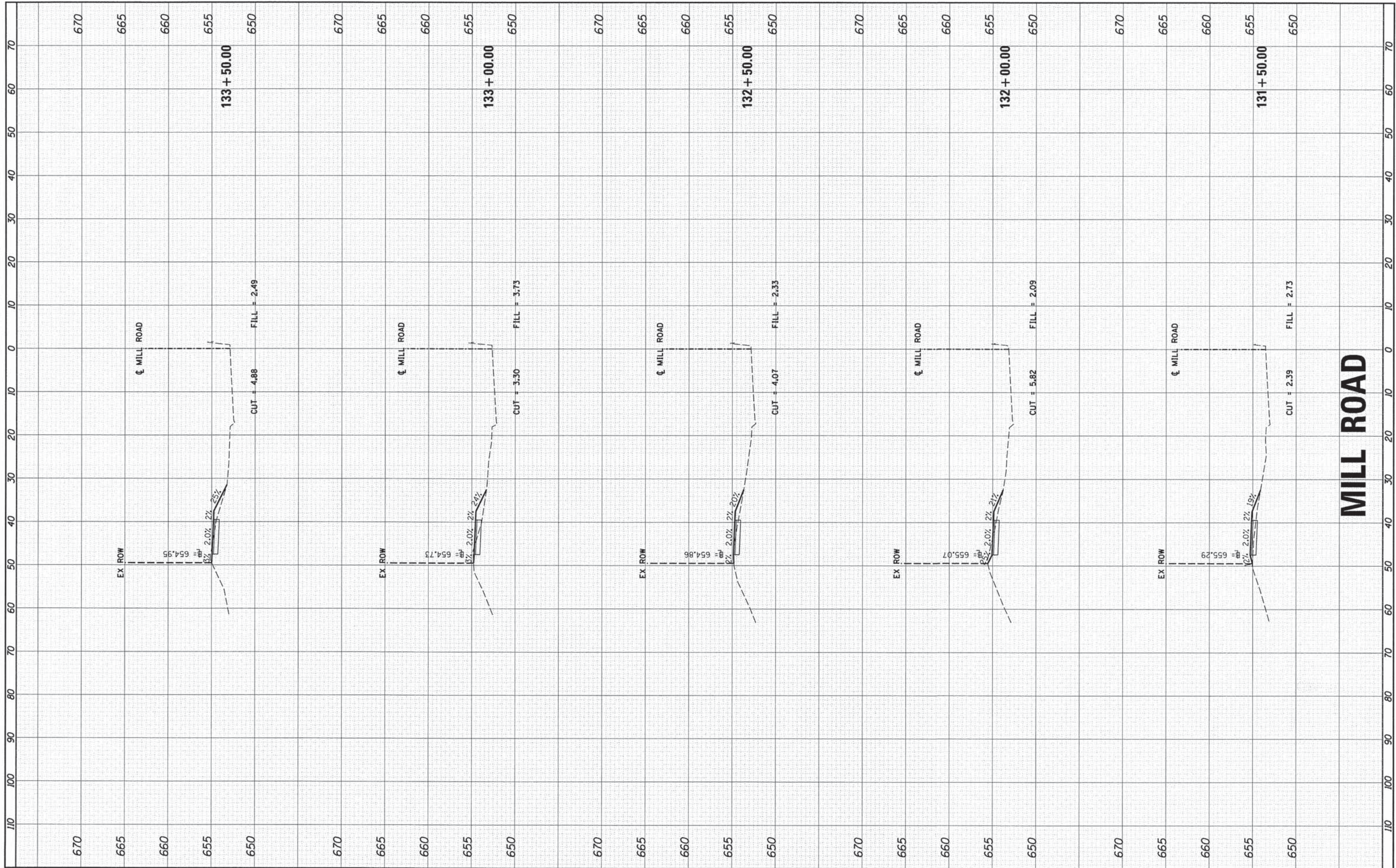
**PROPOSED CROSS SECTIONS**

SCALE: SHEET NO. OF SHEETS STA. 129+00.00 TO STA. 131+00.00

F.A.U. RTE. 3788	SECTION 11-00045-00-BT	COUNTY KENDALL	TOTAL SHEETS 43	SHEET NO. 26
FED. ROAD DIST. NO. ILLINOIS FED. AID PROJECT				
CONTRACT NO. 87525				

FINAL SURVEY NO.	SURVEYED	DATE
NO.	PLOTTED	
	TEMPLATE	
	AREAS CHECKED	

ORIGINAL SURVEY NO.	SURVEYED	DATE
NO.	PLOTTED	
	TEMPLATE	
	AREAS CHECKED	



**MILL ROAD**

**HRGreen.com**  
 Illinois Professional Design Firm  
 #184-001322

USER NAME = HKrught  
 PLOT SCALE =  
 PLOT DATE = 3/26/2014  
 001\_xssheets\_mill.dgn

DESIGNED -  
 DRAWN -  
 CHECKED -

REVISED -  
 REVISED -  
 REVISED -  
 REVISED -

**VILLAGE OF OSWEGO**

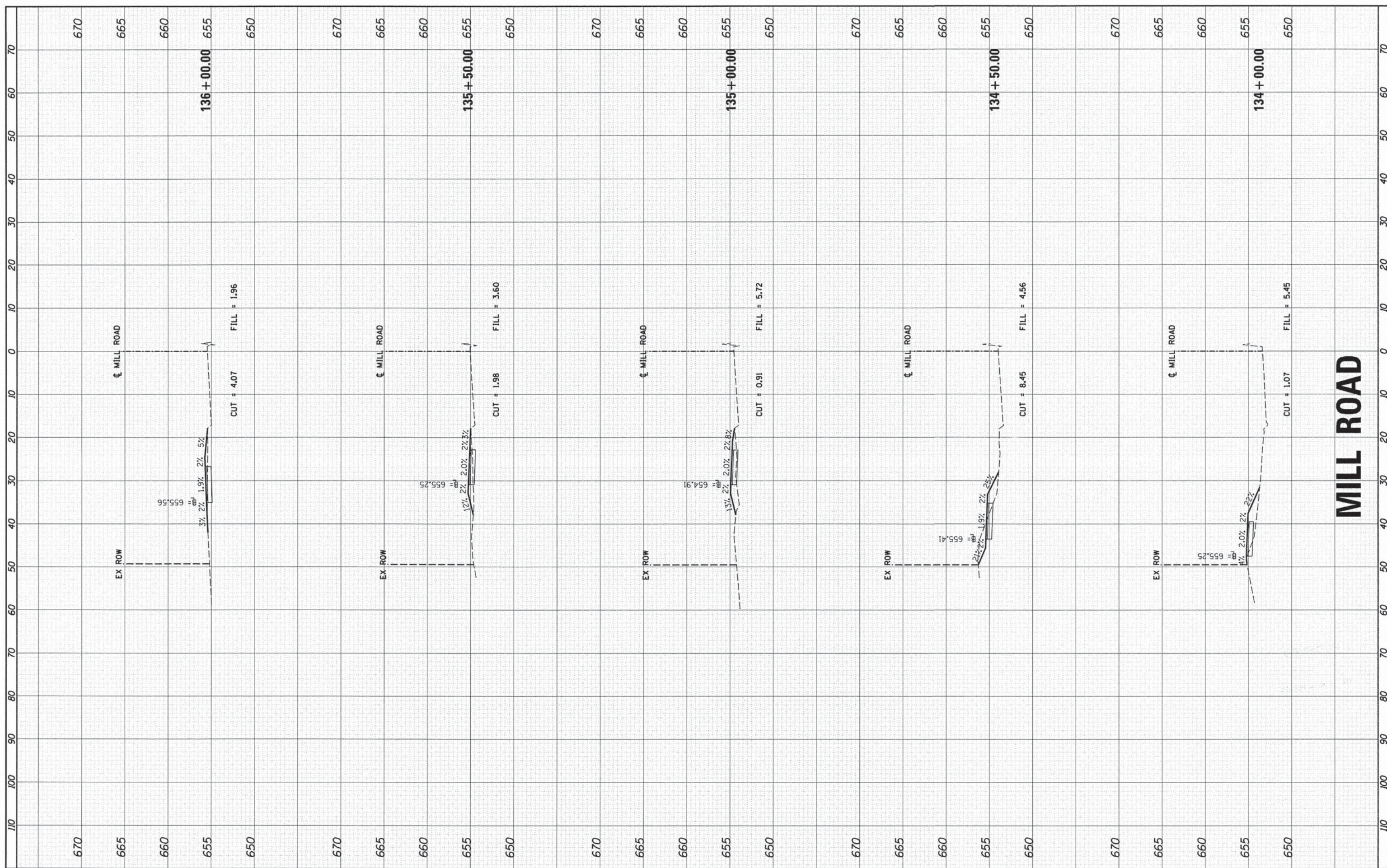
**PROPOSED CROSS SECTIONS**

SCALE: SHEET NO. OF SHEETS STA. 131+50.00 TO STA. 133+50.00

F.A.U. RTE. 3788	SECTION 11-00045-00-BT	COUNTY KENDALL	TOTAL SHEETS 43	SHEET NO. 27
FED. ROAD DIST. NO. [ILLINOIS] FED. AID PROJECT			CONTRACT NO. 87525	

FINAL SURVEY	SURVEYED	DATE
NOTE BOOK	PLOTTED	BY
NO.	TEMPLATE	
	AREAS CHECKED	

ORIGINAL SURVEY	SURVEYED	DATE
NOTE BOOK	PLOTTED	BY
NO.	TEMPLATE	
	AREAS CHECKED	



**MILL ROAD**

**HRGreen.com**  
 Illinois Professional Design Firm  
 # 184-001322

USER NAME =	HKnight
PLOT SCALE =	
PLOT DATE =	3/26/2014
FILE NAME =	081.xssheets_mill.dgn

DESIGNED -	REVISD -
DRAWN -	REVISD -
CHECKED -	REVISD -
	REVISD -

**VILLAGE OF OSWEGO**

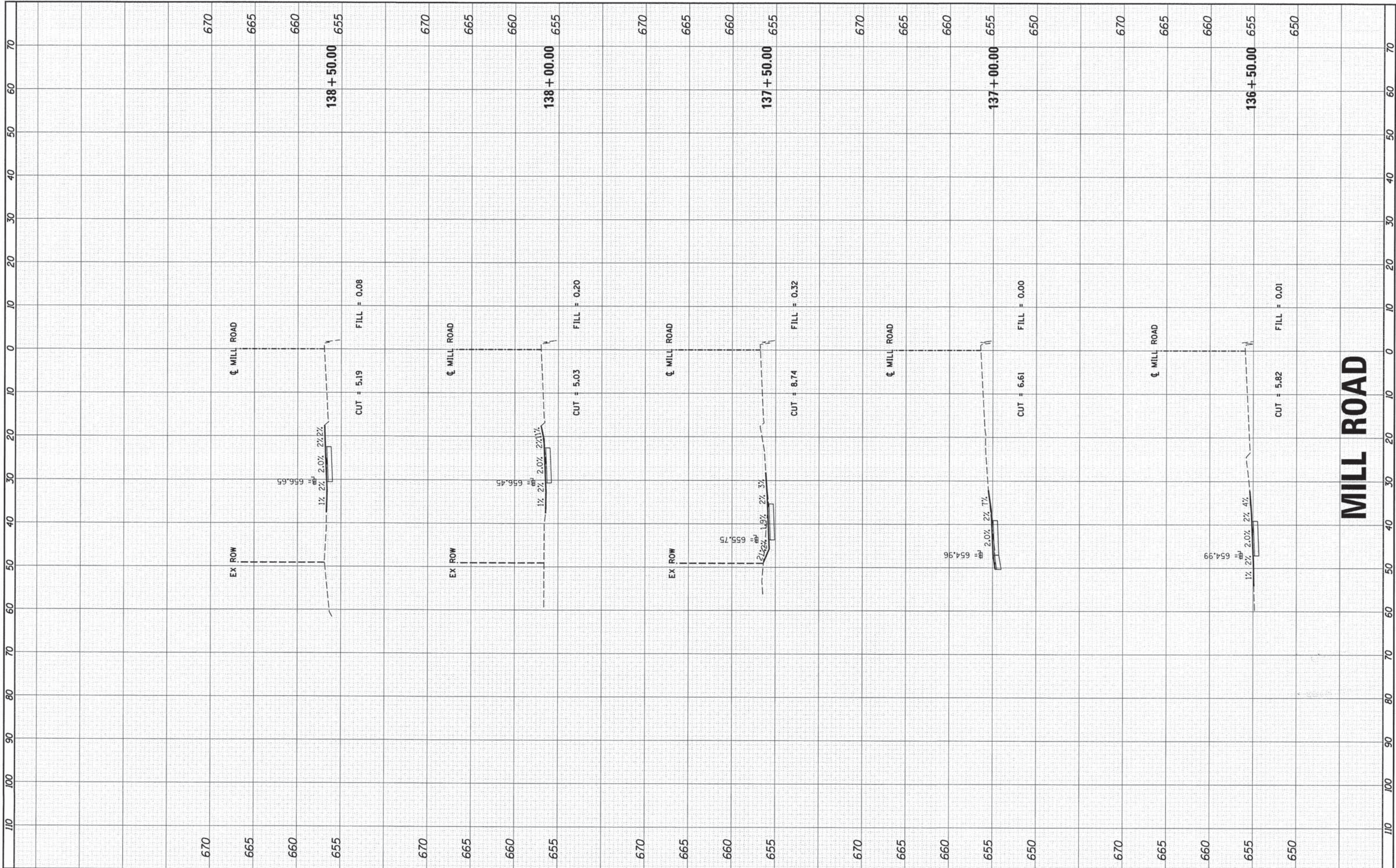
**PROPOSED CROSS SECTIONS**

SCALE:	SHEET NO.	OF	SHEETS	STA. 134+00.00	TO STA. 136+00.00
--------	-----------	----	--------	----------------	-------------------

F.A.U. RTE.	SECTION	COUNTY	TOTAL SHEETS	SHEET NO.
3788	11-00045-00-BT	KENDALL	43	28
FED. ROAD DIST. NO. [ILLINOIS] FED. AID PROJECT			CONTRACT NO. 87525	

FINAL SURVEY	SURVEYED	BY	DATE
NOTE BOOK	PLOTTED		
NO.	TEMPLATE		
	AREAS CHECKED		

ORIGINAL SURVEY	SURVEYED	BY	DATE
NOTE BOOK	PLOTTED		
NO.	TEMPLATE		
	AREAS CHECKED		



**MILL ROAD**

HRGreen.com  
Illinois Professional Design Firm  
# 184-001322

USER NAME = HKnight	DESIGNED -
PLOT SCALE =	DRAWN -
PLOT DATE = 3/26/2014	CHECKED -
081.xssheets.mill.dgn	

REVISED -
REVISED -
REVISED -
REVISED -

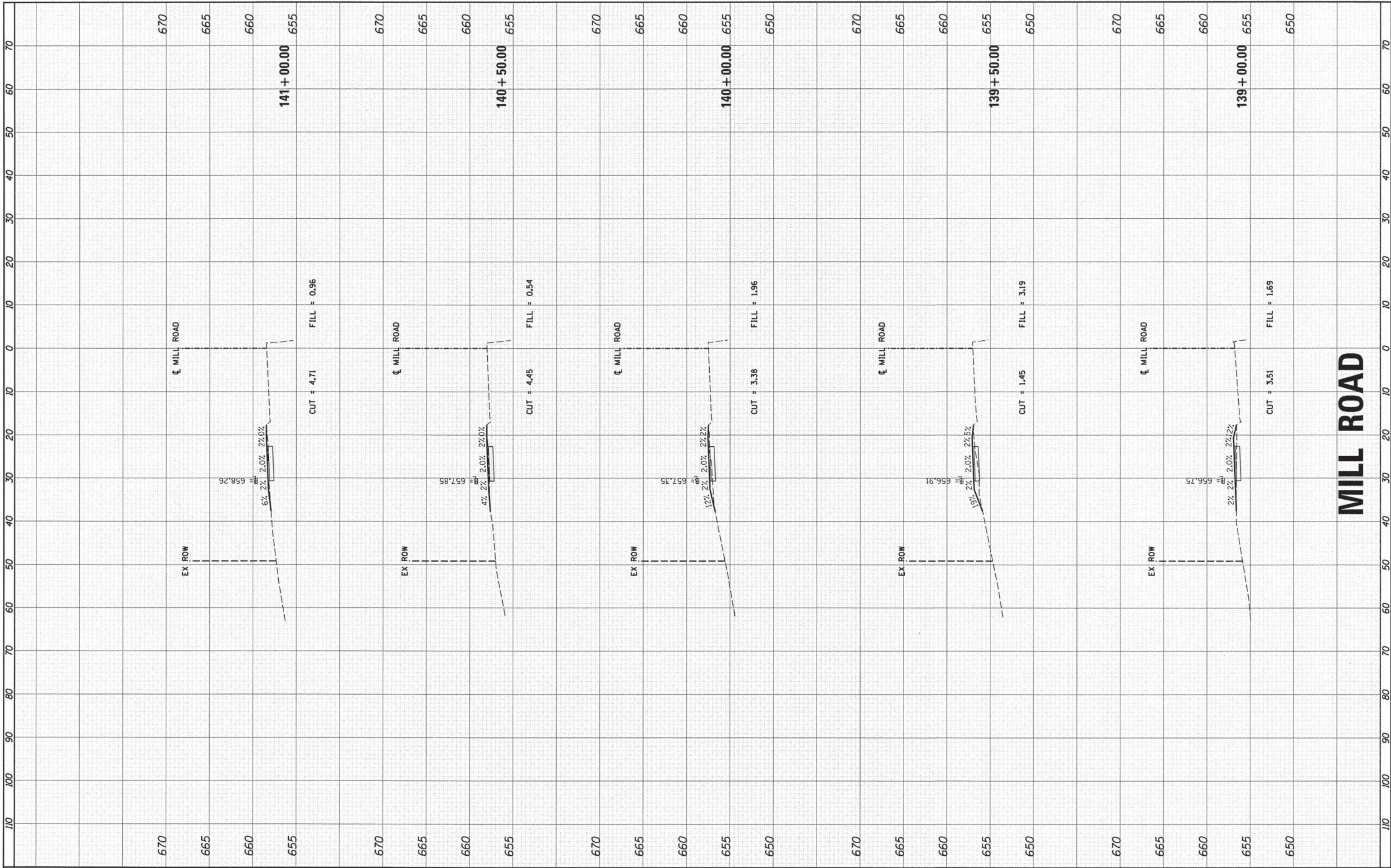
**VILLAGE OF OSWEGO**

PROPOSED CROSS SECTIONS			
SCALE:	SHEET NO.	OF SHEETS	STA. 136+50.00 TO STA. 138+50.00

F.A.U. RTE. 3788	SECTION 11-00045-00-BT	COUNTY KENDALL	TOTAL SHEETS 43	SHEET NO. 29
CONTRACT NO. 87525				
FED. ROAD DIST. NO. ILLINOIS FED. AID PROJECT				

FINAL SURVEY	SURVEYED	BY	DATE
NOTE BOOK	PLOTTED		
NO.	TEMPLATE		
	AREAS		
	CHECKED		

ORIGINAL SURVEY	SURVEYED	BY	DATE
NOTE BOOK	PLOTTED		
NO.	TEMPLATE		
	AREAS		
	CHECKED		



# MILL ROAD

## VILLAGE OF OSWEGO

## PROPOSED CROSS SECTIONS

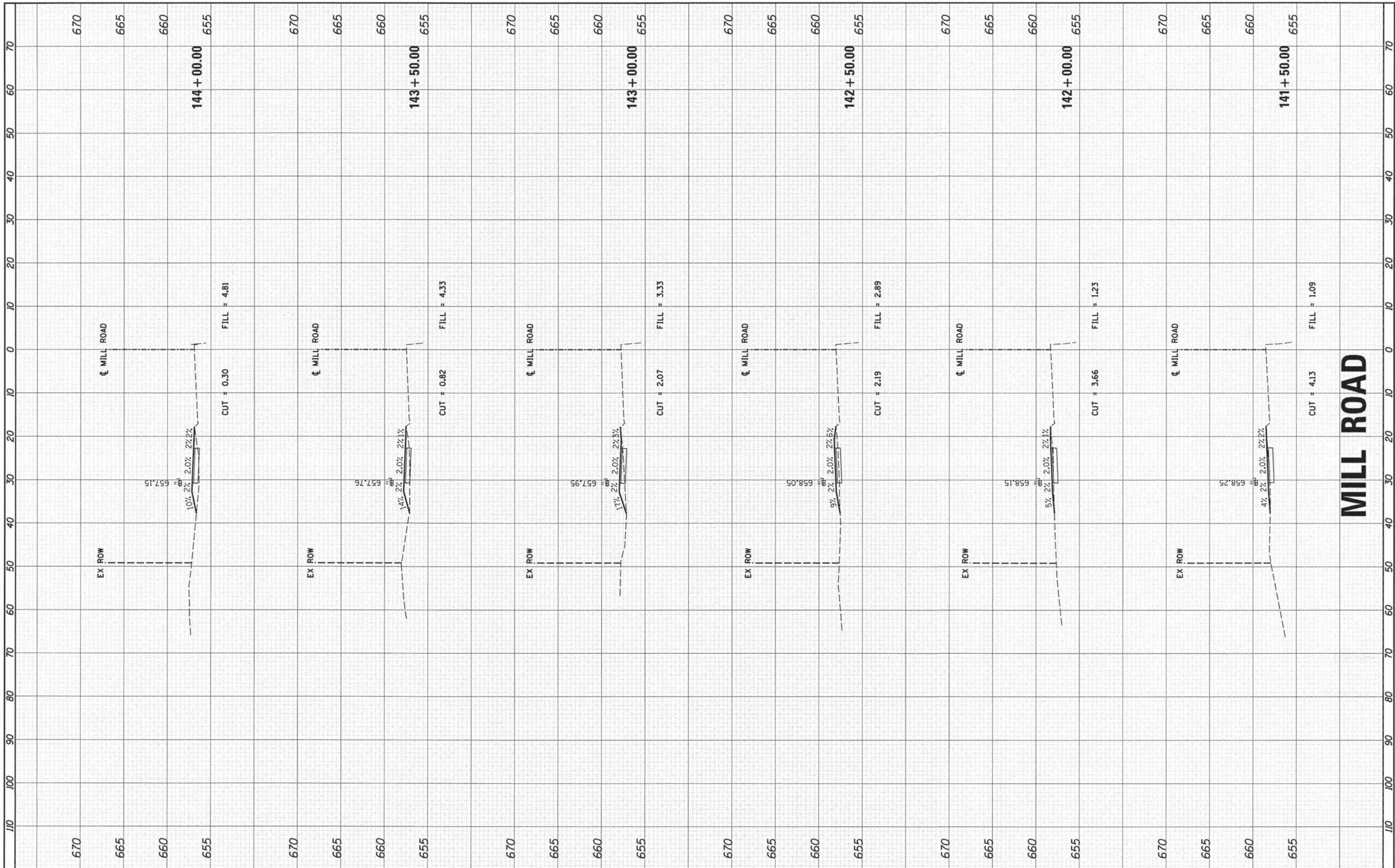
USER NAME = HKnight	DESIGNED -	REVISED -
PLOT SCALE =	DRAWN -	REVISED -
PLOT DATE = 3/26/2014	CHECKED -	REVISED -
081_xssheets.mill.dgn		REVISED -

SCALE: SHEET NO. OF SHEETS STA. 139+00.00 TO STA. 141+00.00

F.A.U. RTE.	SECTION	COUNTY	TOTAL SHEETS	SHEET NO.
3788	11-00045-00-BT	KENDALL	43	30
FED. ROAD DIST. NO.		ILLINOIS FED. AID PROJECT		
CONTRACT NO. 87525				

FINAL SURVEY	SURVEYED	BY	DATE
NOTE BOOK	PLOTTED		
NO.	TEMPLATE		
	AREAS		
	CHECKED		

ORIGINAL SURVEY	SURVEYED	BY	DATE
NOTE BOOK	PLOTTED		
NO.	TEMPLATE		
	AREAS		
	CHECKED		

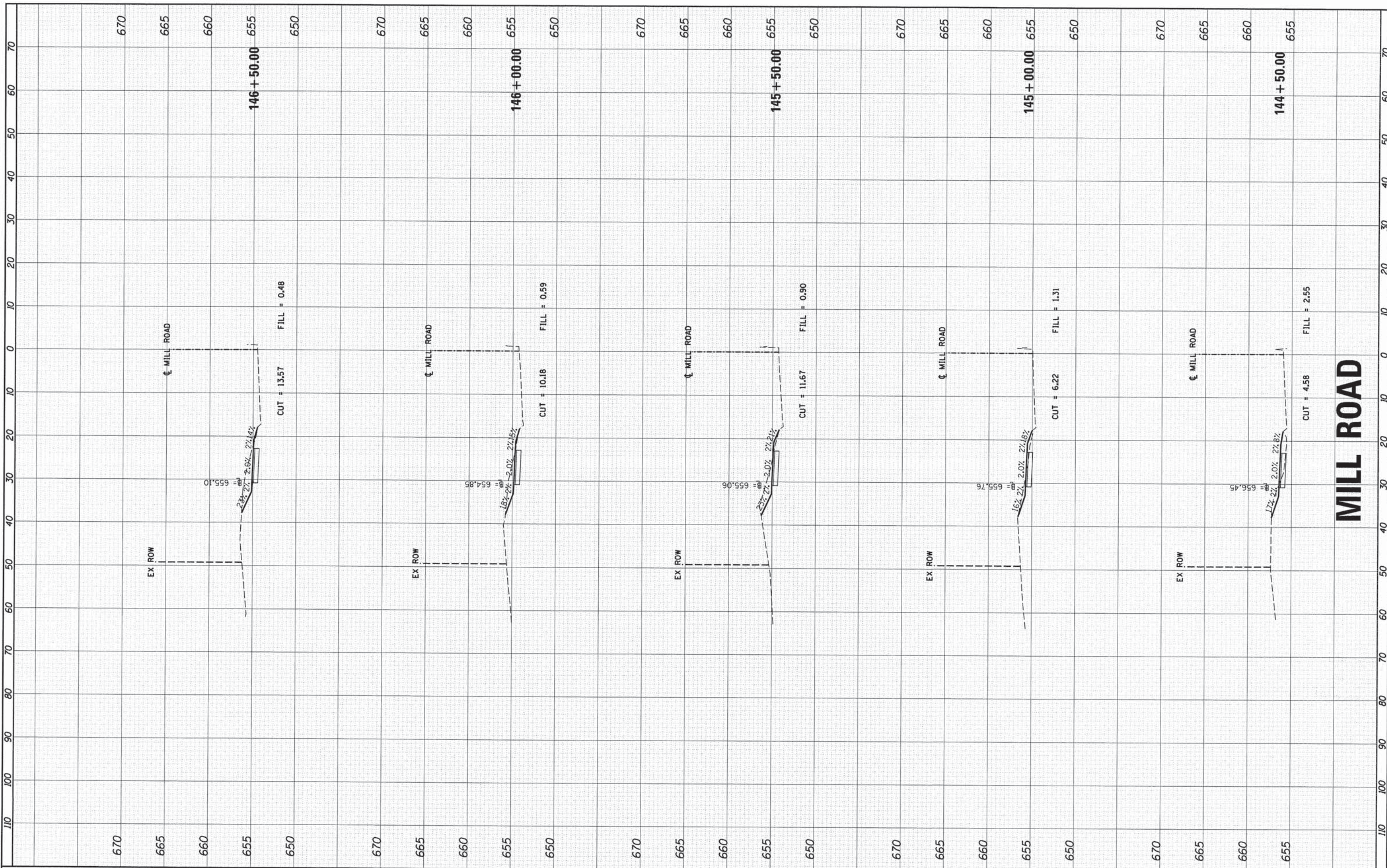


**MILL ROAD**

	USER NAME = HKnight PLOT SCALE = PLOT DATE = 3/26/2014 081_xssheets.m11.dgn	DESIGNED - DRAWN - CHECKED -	REVISED - REVISED - REVISED - REVISED -	<b>VILLAGE OF OSWEGO</b>	<b>PROPOSED CROSS SECTIONS</b>	F.A.J. RTE. 3788 SECTION 11-00045-00-BT COUNTY KENDALL FED. ROAD DIST. NO. ILLINOIS FED. AID PROJECT	TOTAL SHEETS 43 SHEET NO. 31	CONTRACT NO. 87525
	SCALE: SHEET NO. OF SHEETS STA. 141+50.00 TO STA. 144+00.00							

FINAL SURVEY	SURVEYED	BY	DATE
NOTE BOOK	PLOTTED		
NO.	TEMPLATE		
	AREAS CHECKED		

ORIGINAL SURVEY	SURVEYED	BY	DATE
NOTE BOOK	PLOTTED		
NO.	TEMPLATE		
	AREAS CHECKED		



# MILL ROAD

**HRGreen**  
 HRGreen.com  
 Illinois Professional Design Firm  
 # 184-001322

USER NAME = HKnights	DESIGNED -	REVISED -
PLOT SCALE =	DRAWN -	REVISED -
PLOT DATE = 3/26/2014	CHECKED -	REVISED -
081.vsshoots.mil.dgn		REVISED -

## VILLAGE OF OSWEGO

## PROPOSED CROSS SECTIONS

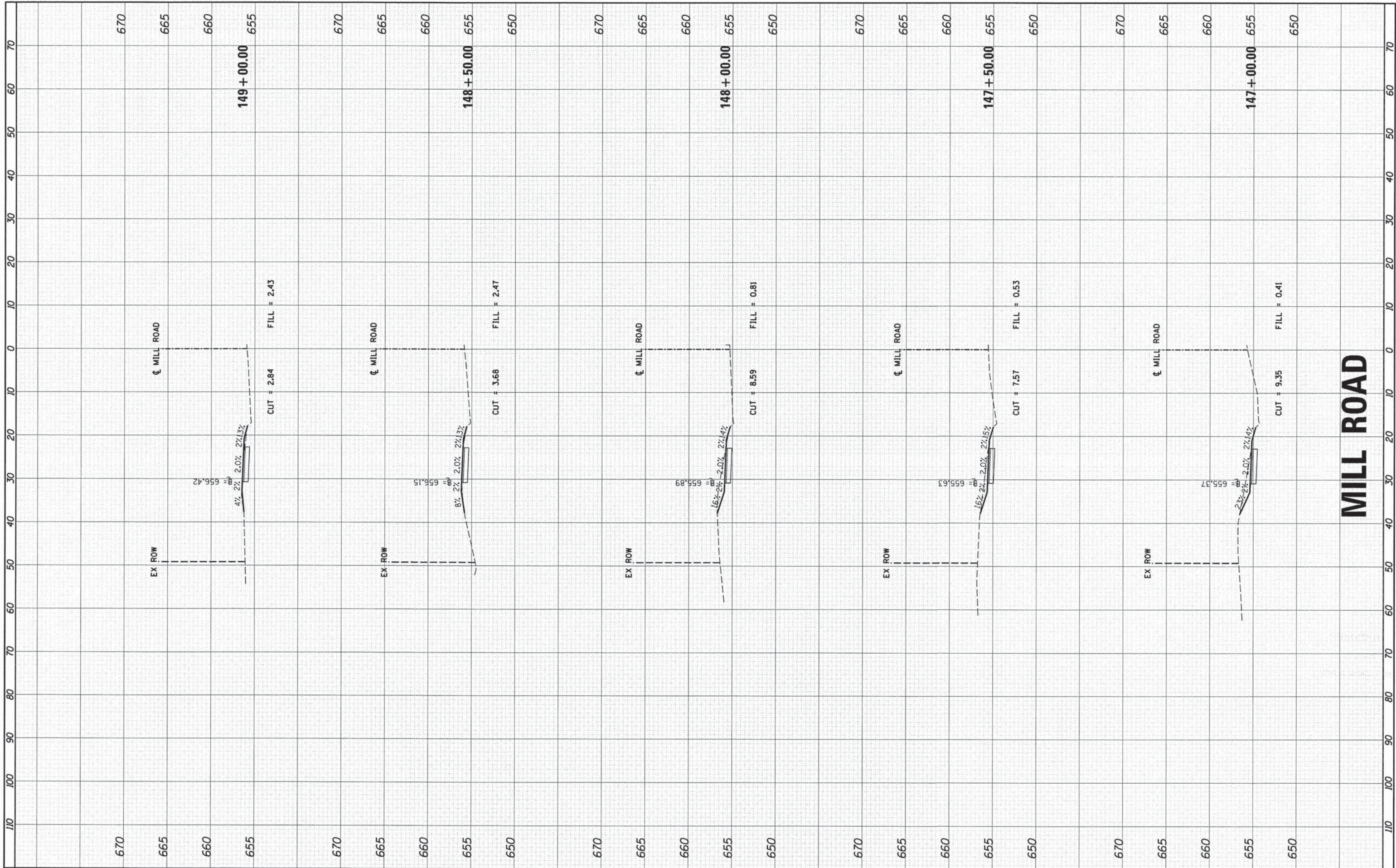
SCALE: SHEET NO. OF SHEETS STA. 144+50.00 TO STA. 146+50.00

F.A.U. RTE.	SECTION	COUNTY	TOTAL SHEETS	SHEET NO.
3788	11-00045-00-BT	KENDALL	43	32
CONTRACT NO. 87525				
FED. ROAD DIST. NO. ILLINOIS FED. AID PROJECT				



FINAL SURVEY	SURVEYED	BY	DATE
NOTE BOOK	PLOTTED		
NO.	TEMPLATE		
	AREAS CHECKED		

ORIGINAL SURVEY	SURVEYED	BY	DATE
NOTE BOOK	PLOTTED		
NO.	TEMPLATE		
	AREAS CHECKED		



**MILL ROAD**

**HRGreen.com**  
 Illinois Professional Design Firm  
 # 184-001322

USER NAME = HKnight
PLOT SCALE =
PLOT DATE = 3/26/2014
081_xssheets_mill.dgn

DESIGNED -	REVISED -
DRAWN -	REVISED -
CHECKED -	REVISED -
	REVISED -

**VILLAGE OF OSWEGO**

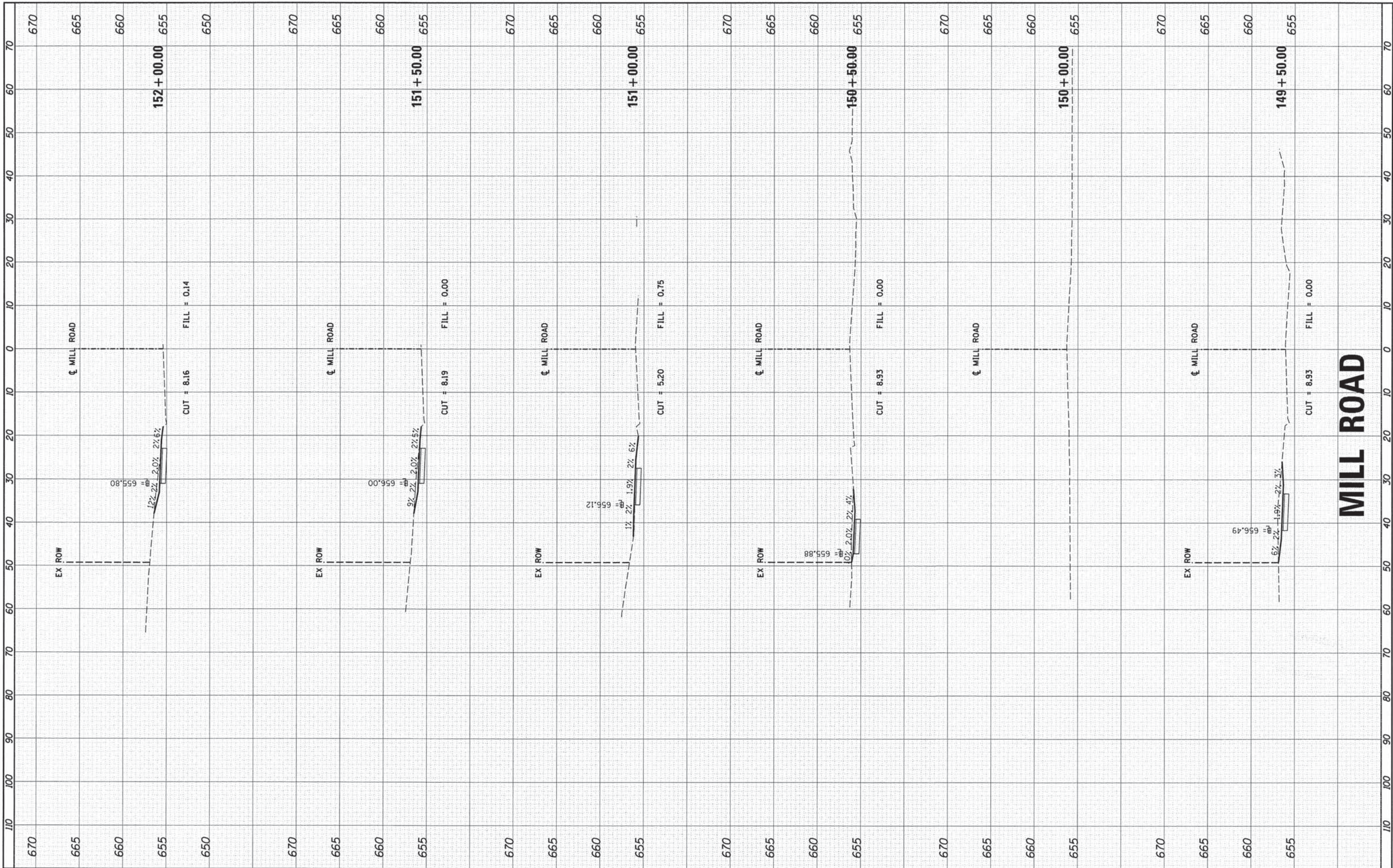
**PROPOSED CROSS SECTIONS**

SCALE:	SHEET NO.	OF	SHEETS	STA. 147+00.00	TO STA. 149+00.00
--------	-----------	----	--------	----------------	-------------------

F.A.U. RTE. 3788	SECTION 11-00045-00-BT	COUNTY KENDALL	TOTAL SHEETS 43	SHEET NO. 33
CONTRACT NO. 87525				
FED. ROAD DIST. NO. ILLINOIS FED. AID PROJECT				

FINAL SURVEY	SURVEYED	BY	DATE
NOTE BOOK NO.	PLOTTED		
	TEMPLATE		
	AREAS		
	CHECKED		

ORIGINAL SURVEY	SURVEYED	BY	DATE
NOTE BOOK NO.	PLOTTED		
	TEMPLATE		
	AREAS		
	CHECKED		



# MILL ROAD

**HRGreen**  
 HRGreen.com  
 Illinois Professional Design Firm  
 #184-001322

USER NAME = HKnight	DESIGNED -	REVISED -
PLOT SCALE =	DRAWN -	REVISED -
PLOT DATE = 3/26/2014	CHECKED -	REVISED -
@81-xssheets.m11.dgn		REVISED -

## VILLAGE OF OSWEGO

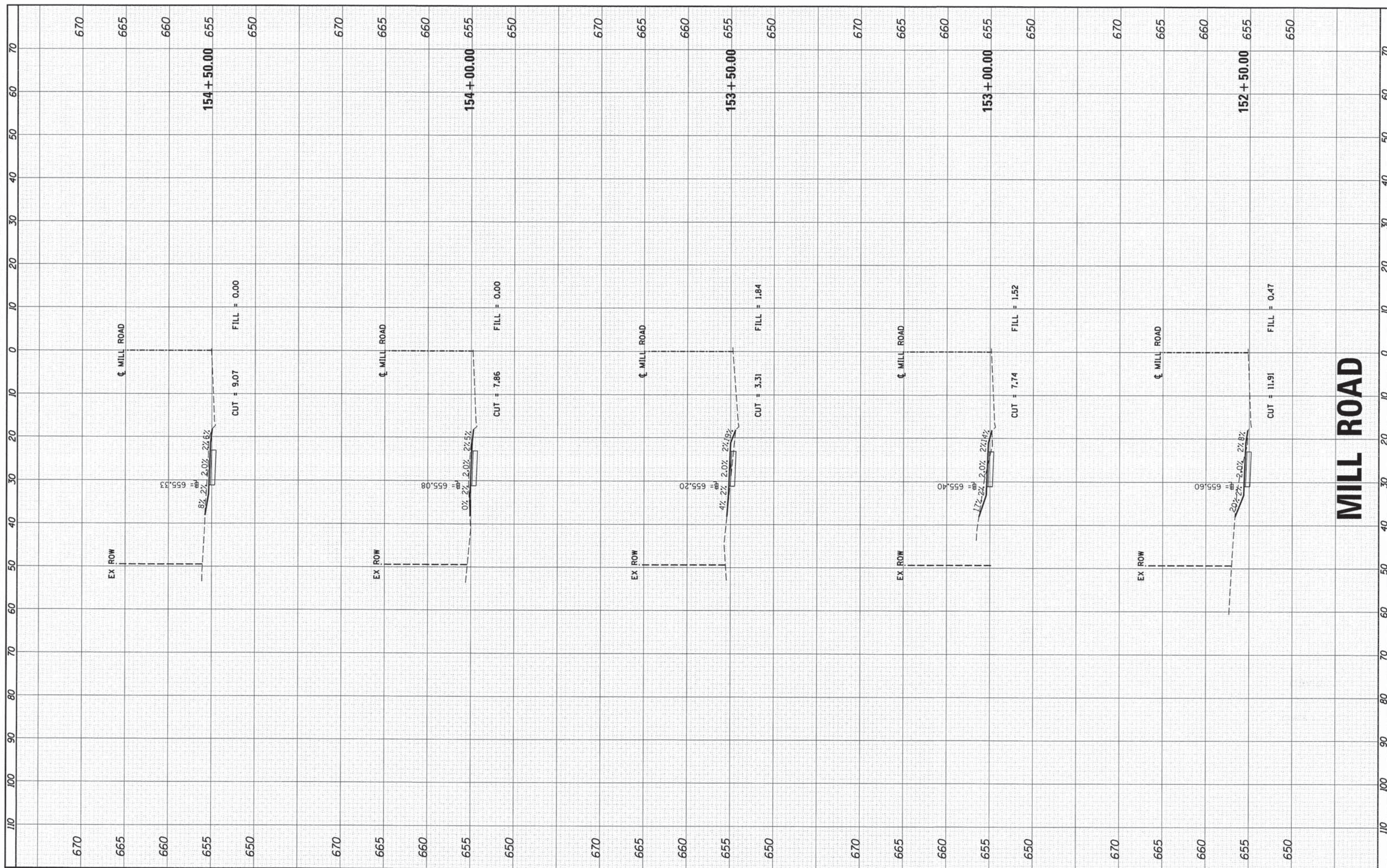
## PROPOSED CROSS SECTIONS

SCALE: SHEET NO. OF SHEETS STA. 149+50.00 TO STA. 152+00.00

F.A.U. RTE. 3788	SECTION 11-00045-00-BT	COUNTY KENDALL	TOTAL SHEETS 43	SHEET NO. 34
CONTRACT NO. 87525				
FED. ROAD DIST. NO. ILLINOIS FED. AID PROJECT				

ORIGINAL SURVEY	SURVEYED	BY	DATE
NOTE BOOK NO.	PLOTTED		
	TEMPLATE		
	AREAS CHECKED		

ORIGINAL SURVEY	SURVEYED	BY	DATE
NOTE BOOK NO.	PLOTTED		
	TEMPLATE		
	AREAS CHECKED		



**MILL ROAD**

**HRGreen**  
 HRGreen.com  
 Illinois Professional Design Firm  
 # 194-011322

USER NAME = HKnight  
 PLOT SCALE =  
 PLOT DATE = 3/26/2014  
 001\_kassheets\_mill.dgn

DESIGNED -	REVISED -
DRAWN -	REVISED -
CHECKED -	REVISED -
	REVISED -

**VILLAGE OF OSWEGO**

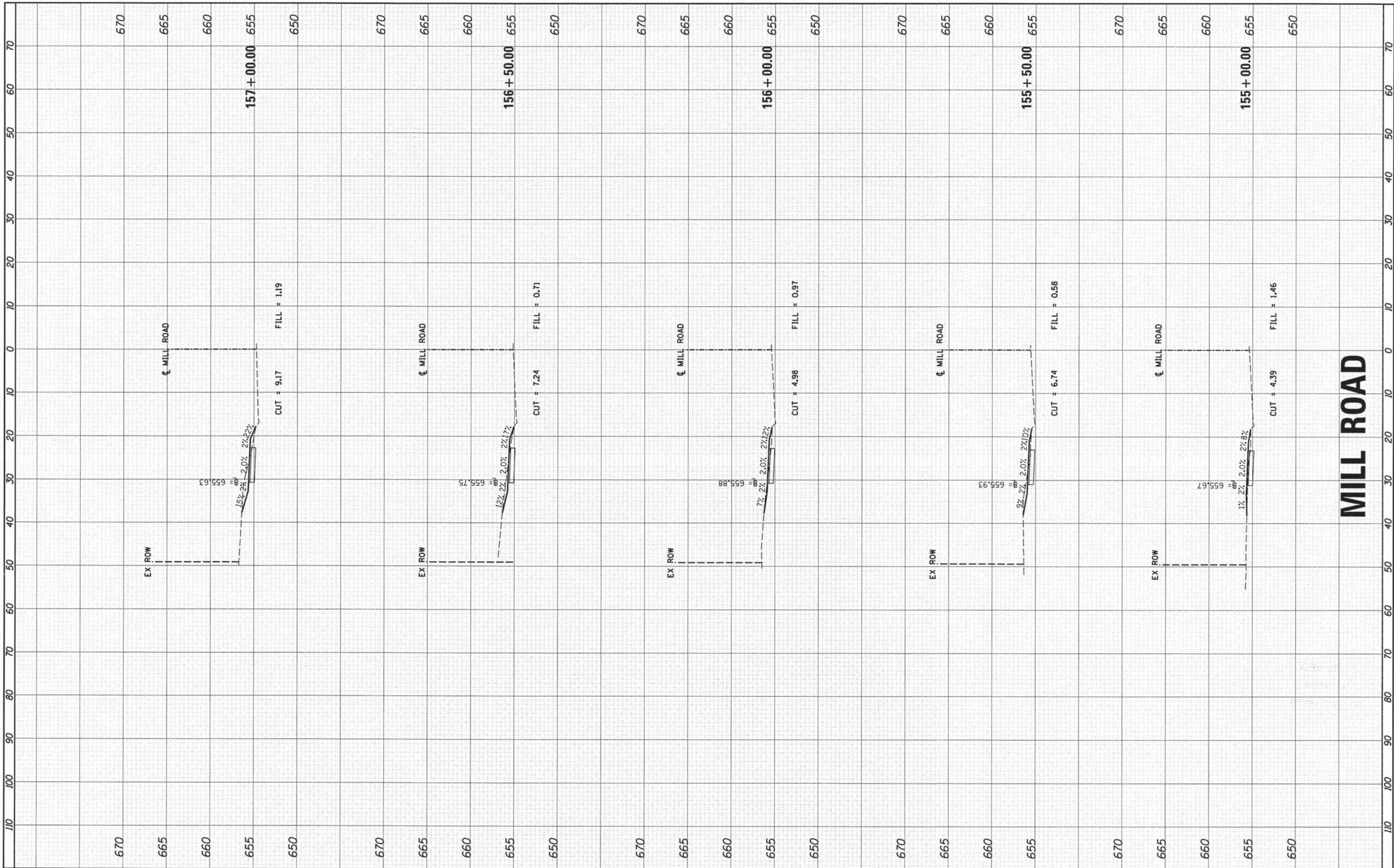
**PROPOSED CROSS SECTIONS**

SCALE: SHEET NO. OF SHEETS STA. 152+50.00 TO STA. 154+50.00

F.A.U. RTE. 3788	SECTION 11-00045-00-BT	COUNTY KENDALL	TOTAL SHEETS 43	SHEET NO. 35
FED. ROAD DIST. NO. [ILLINOIS] FED. AID PROJECT			CONTRACT NO. 87525	

FINAL SURVEY NO.	SURVEYED BY	DATE

ORIGINAL SURVEY NO.	SURVEYED BY	DATE



# MILL ROAD



HRGreen.com  
Illinois Professional Design Firm  
# 194-011322

DESIGNED -	REVISER -
DRAWN -	REVISER -
CHECKED -	REVISER -
	REVISER -

## VILLAGE OF OSWEGO

### PROPOSED CROSS SECTIONS

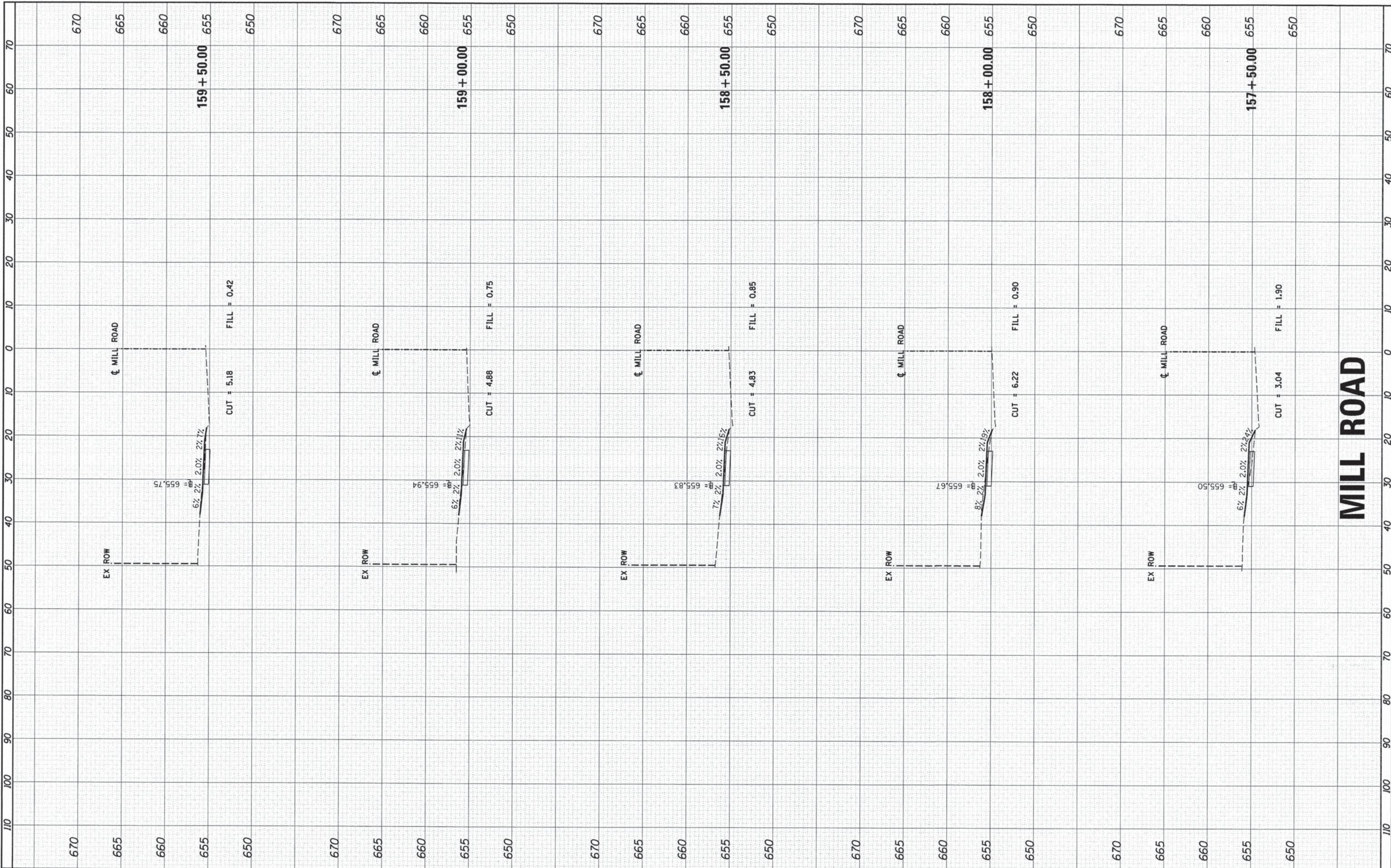
SCALE:	SHEET NO. OF SHEETS	STA. 155+00.00 TO STA. 157+00.00
--------	---------------------	----------------------------------

F.A.U. RTE. 3788	SECTION 11-00045-00-BT	COUNTY KENDALL	TOTAL SHEETS 43	SHEET NO. 36
CONTRACT NO. 87525				
FED. ROAD DIST. NO. ILLINOIS FED. AID PROJECT				

HR GREEN PROJ. NO.

FINAL SURVEY	SUBMITTED	DATE
NOTE BOOK	PLOTTED	BY
NO.	TEMPLATE	
	AREAS CHECKED	
	AREAS CHECKED	

ORIGINAL SURVEY	SUBMITTED	DATE
NOTE BOOK	PLOTTED	BY
NO.	TEMPLATE	
	AREAS CHECKED	
	AREAS CHECKED	



**HRGreen.com**  
 Illinois Professional Design Firm  
 # 184-001322

USER NAME = HKnight	DESIGNED -	REVISED -
PLOT SCALE =	DRAWN -	REVISED -
PLOT DATE = 3/26/2014	CHECKED -	REVISED -
@81.xshheets.mill.dgn		REVISED -

DESIGNED -	REVISED -
DRAWN -	REVISED -
CHECKED -	REVISED -
	REVISED -

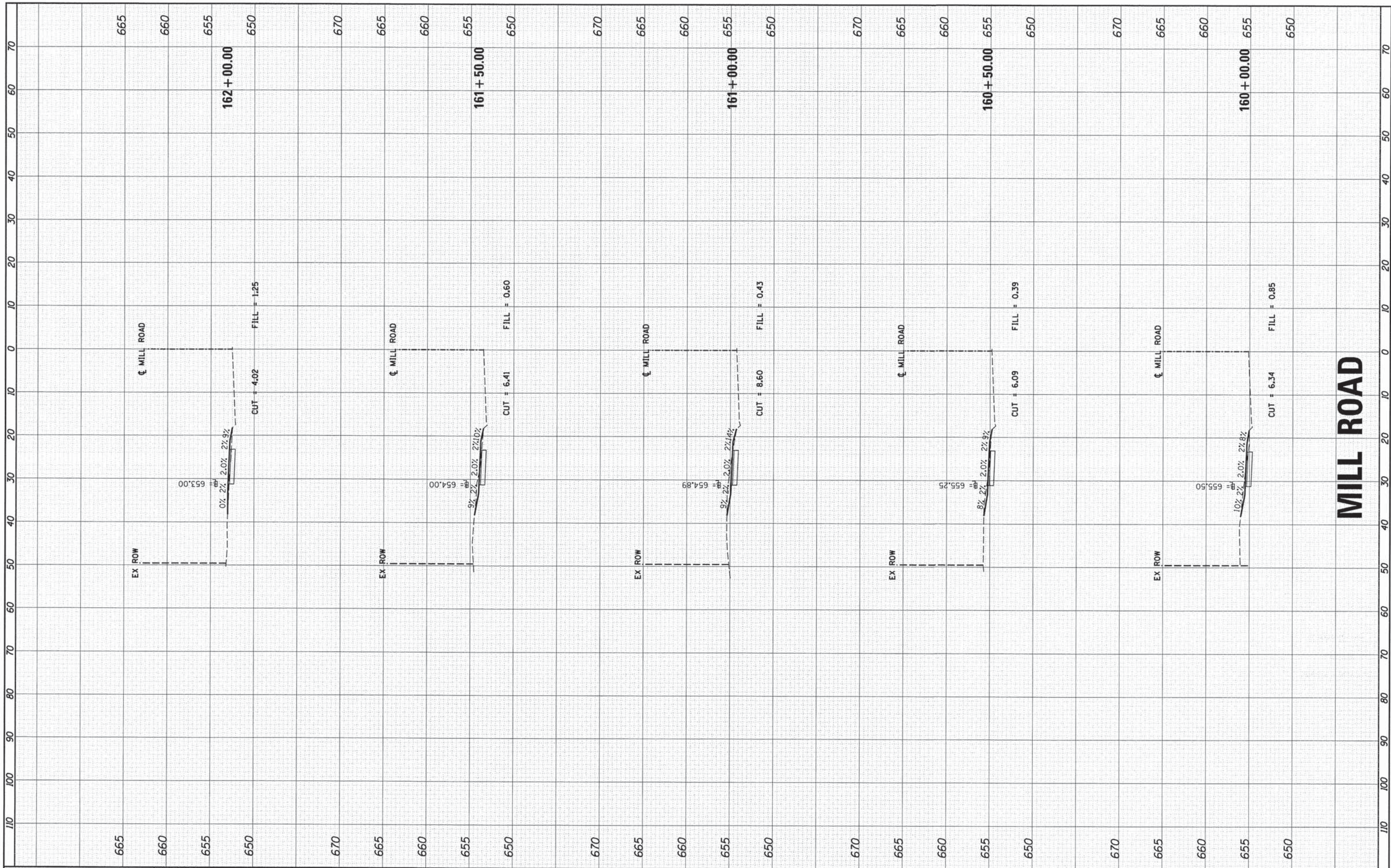
**VILLAGE OF OSWEGO**

<b>PROPOSED CROSS SECTIONS</b>			
SCALE:	SHEET NO. OF SHEETS	STA. 157+50.00 TO STA. 159+50.00	

F.A.U. RTE. 3788	SECTION 11-00045-00-BT	COUNTY KENDALL	TOTAL SHEETS 43	SHEET NO. 37
CONTRACT NO. 87525				
FED. ROAD DIST. NO. ILLINOIS FED. AID PROJECT				

FINAL SURVEY NO.	SURVEYED	BY	DATE
NOTE BOOK NO.	PLOTTED		
	TEMPLATE		
	AREAS CHECKED		

ORIGINAL SURVEY NO.	SURVEYED	BY	DATE
NOTE BOOK NO.	PLOTTED		
	TEMPLATE		
	AREAS CHECKED		



# MILL ROAD



USER NAME = HKnight  
 PLOT SCALE =  
 PLOT DATE = 3/26/2014  
 081.vssheets.mill.dgn

DESIGNED	-
DRAWN	-
CHECKED	-

REVISED	-
REVISED	-
REVISED	-
REVISED	-

## VILLAGE OF OSWEGO

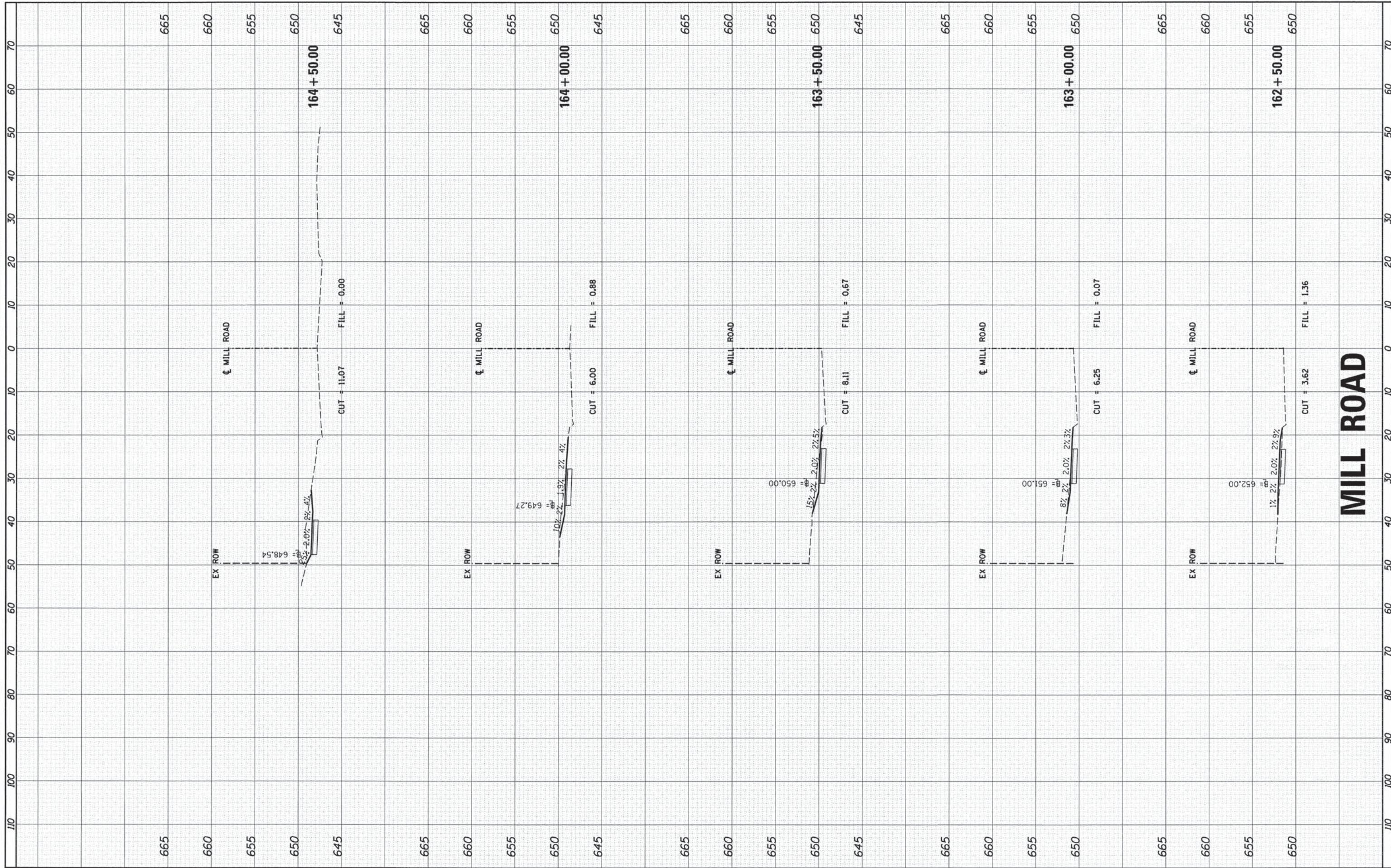
## PROPOSED CROSS SECTIONS

SCALE: SHEET NO. OF SHEETS STA. 160+00.00 TO STA. 162+00.00

F.A.U. RTE. 3788	SECTION 11-00045-00-BT	COUNTY KENDALL	TOTAL SHEETS 43	SHEET NO. 38
CONTRACT NO. 87525				
FED. ROAD DIST. NO. [ILLINOIS] FED. AID PROJECT				

FINAL SURVEY NO.	SURVEYED	BY	DATE
	PLOTTED		
	TEMPLATE		
	AREAS CHECKED		

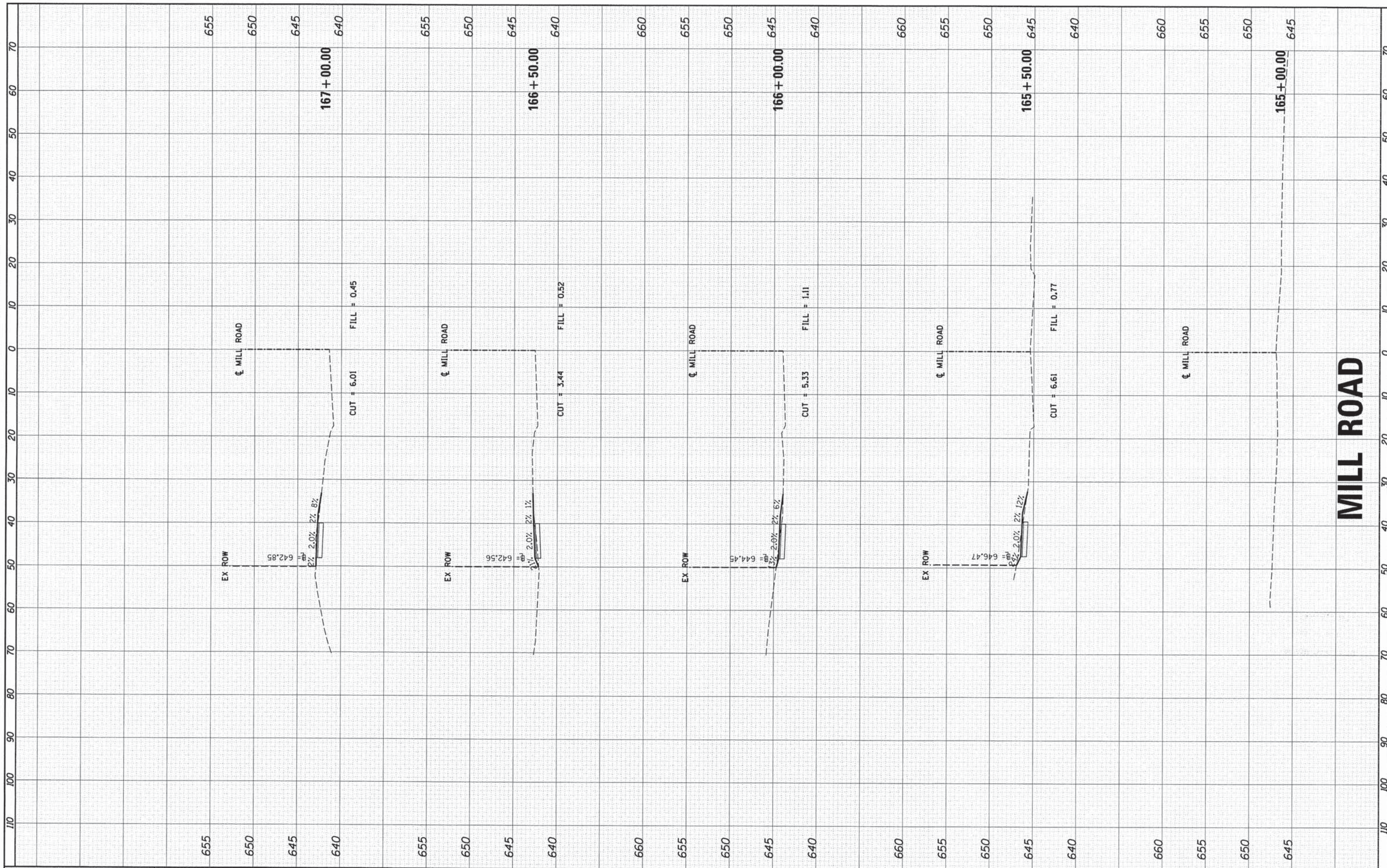
ORIGINAL SURVEY NO.	SURVEYED	BY	DATE
	PLOTTED		
	TEMPLATE		
	AREAS CHECKED		



	USER NAME = HKnight PLOT SCALE = PLOT DATE = 3/26/2014 081.xssheets.mill.dgn	DESIGNED - DRAWN - CHECKED -	REVISED - REVISED - REVISED - REVISED -	<b>VILLAGE OF OSWEGO</b>	<b>PROPOSED CROSS SECTIONS</b> SCALE: SHEET NO. OF SHEETS STA. 162+50.00 TO STA. 164+50.00	F.A.I. RTE. 3788 SECTION 11-00045-00-BT COUNTY KENDALL FED. ROAD DIST. NO. [ILLINOIS] FED. AID PROJECT	TOTAL SHEETS 43 SHEET NO. 39 <b>CONTRACT NO. 87525</b>
--	---	------------------------------------	--	--------------------------	---	---	--

FINISH SURVEY	SURVEYED	DATE
NOTE BOOK	PLOTTED	BY
NO.	TEMPLATE	
	AREAS CHECKED	

ORIGINAL SURVEY	SURVEYED	DATE
NOTE BOOK	PLOTTED	BY
NO.	TEMPLATE	
	AREAS CHECKED	



**HRGreen**  
 HRGreen.com  
 Illinois Professional Design Firm  
 # 184-001322

USER NAME = HKnight	DESIGNED -	REVISED -
PLOT SCALE =	DRAWN -	REVISED -
PLOT DATE = 3/26/2014	CHECKED -	REVISED -
081_xssheets_mill.dgn		REVISED -

**VILLAGE OF OSWEGO**

**PROPOSED CROSS SECTIONS**

SCALE:	SHEET NO.	OF	SHEETS	STA. 165+00.00	TO STA. 167+00.00
--------	-----------	----	--------	----------------	-------------------

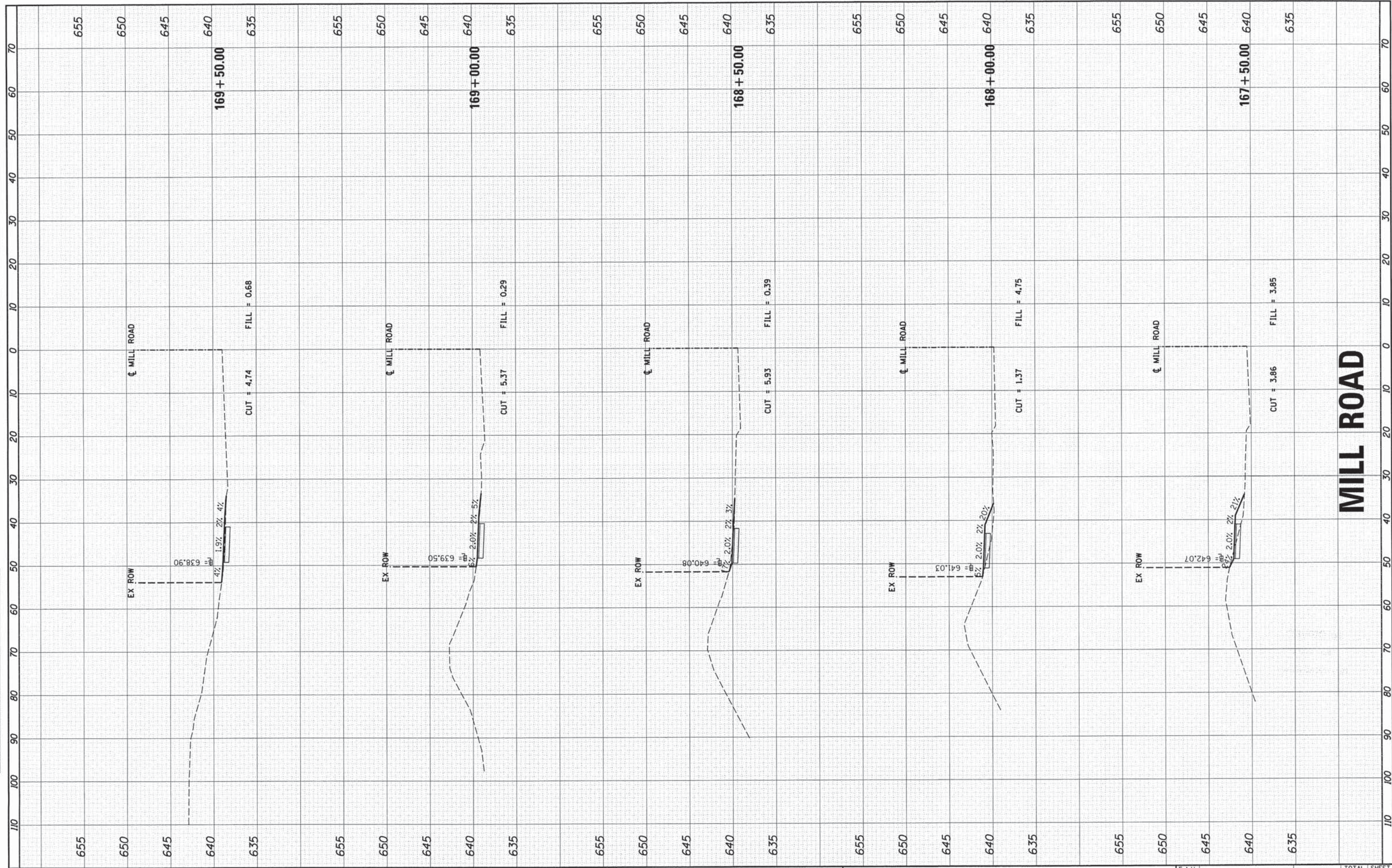
F.A.U. RTE. 3788	SECTION 11-00045-00-BT	COUNTY KENDALL	TOTAL SHEETS 43	SHEET NO. 40
CONTRACT NO. 87525				
FED. ROAD DIST. NO. ILLINOIS FED. AID PROJECT				

**MILL ROAD**



FINAL SURVEY	CHECKED	DATE
NOTE BOOK	PLOTTED	BY
NO.	TEMPLATE	
	AREAS CHECKED	

ORIGINAL SURVEY	CHECKED	DATE
NOTE BOOK	PLOTTED	BY
NO.	TEMPLATE	
	AREAS CHECKED	



**MILL ROAD**

**VILLAGE OF OSWEGO**

**PROPOSED CROSS SECTIONS**

DESIGNED	-	REVISD	-
DRAWN	-	REVISD	-
CHECKED	-	REVISD	-
	-	REVISD	-

SCALE: SHEET NO. OF SHEETS STA. 167+50.00 TO STA. 169+50.00

F.A.U. RTE.	SECTION	COUNTY	TOTAL SHEETS	SHEET NO.
3788	11-00045-00-BT	KENDALL	43	41
FED. ROAD DIST. NO. ILLINOIS FED. AID PROJECT				

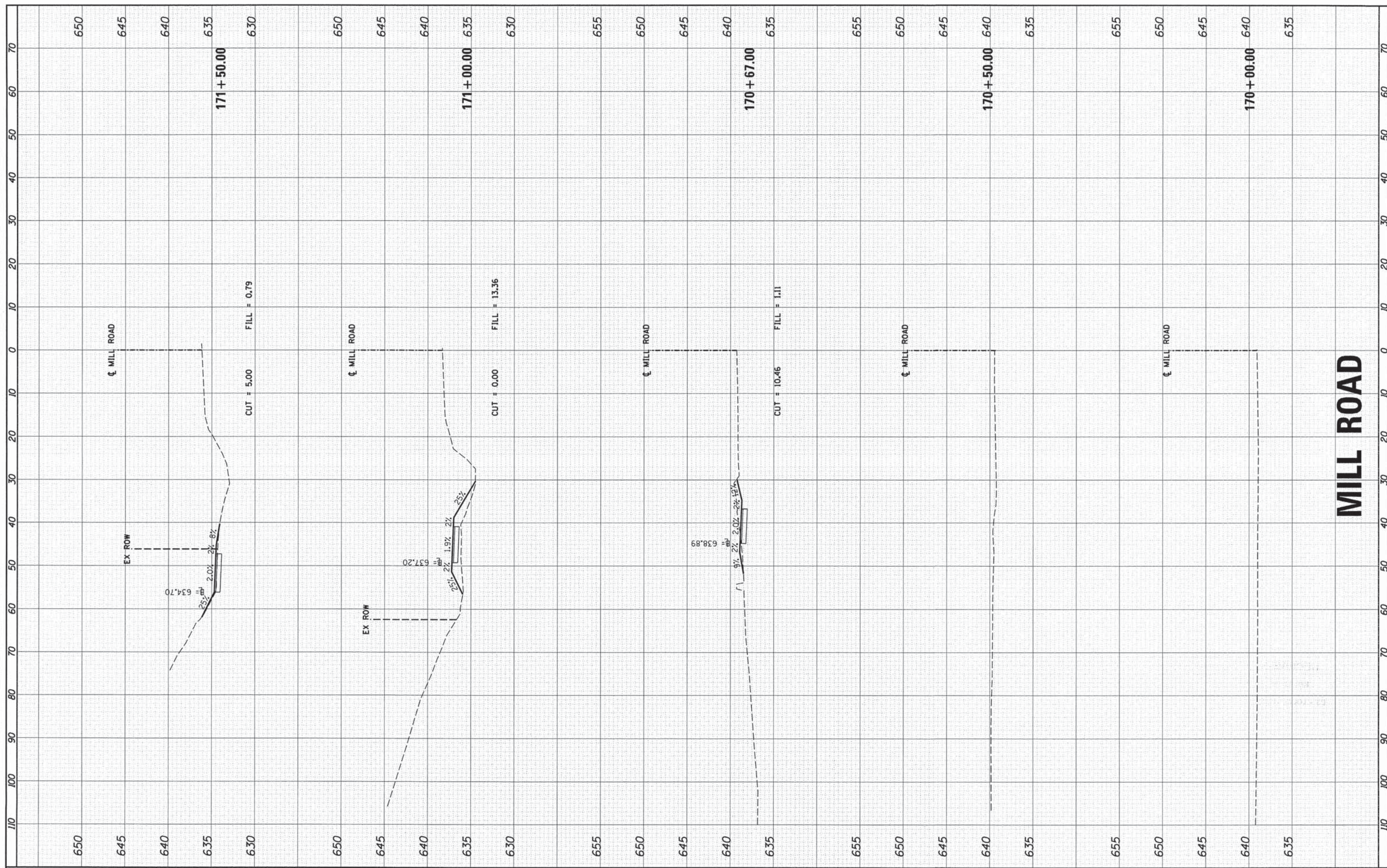
CONTRACT NO. 87525

**HRGreen.com**  
 Illinois Professional Design Firm  
 # 184-001322

USER NAME = Hknight  
 PLOT SCALE =  
 PLOT DATE = 3/26/2014  
 081\_xssheets.mill.dgn

FINL	SURVEYED	DATE
SURVET	PLOTTED	BY
NOTE BOOK	TEMPLATE	
NO.	AREAS CHECKED	

ORIGINAL	SURVEYED	DATE
SURVET	PLOTTED	BY
NOTE BOOK	TEMPLATE	
NO.	AREAS CHECKED	



**HRGreen**  
 HRGreen.com  
 Illinois Professional Design Firm  
 #184-001322

USER NAME = HKnight  
 PLOT SCALE =  
 PLOT DATE = 3/26/2014  
 @81\_xssheets.mill.dgn

DESIGNED -  
 DRAWN -  
 CHECKED -

REVISED -  
 REVISED -  
 REVISED -  
 REVISED -

**VILLAGE OF OSWEGO**

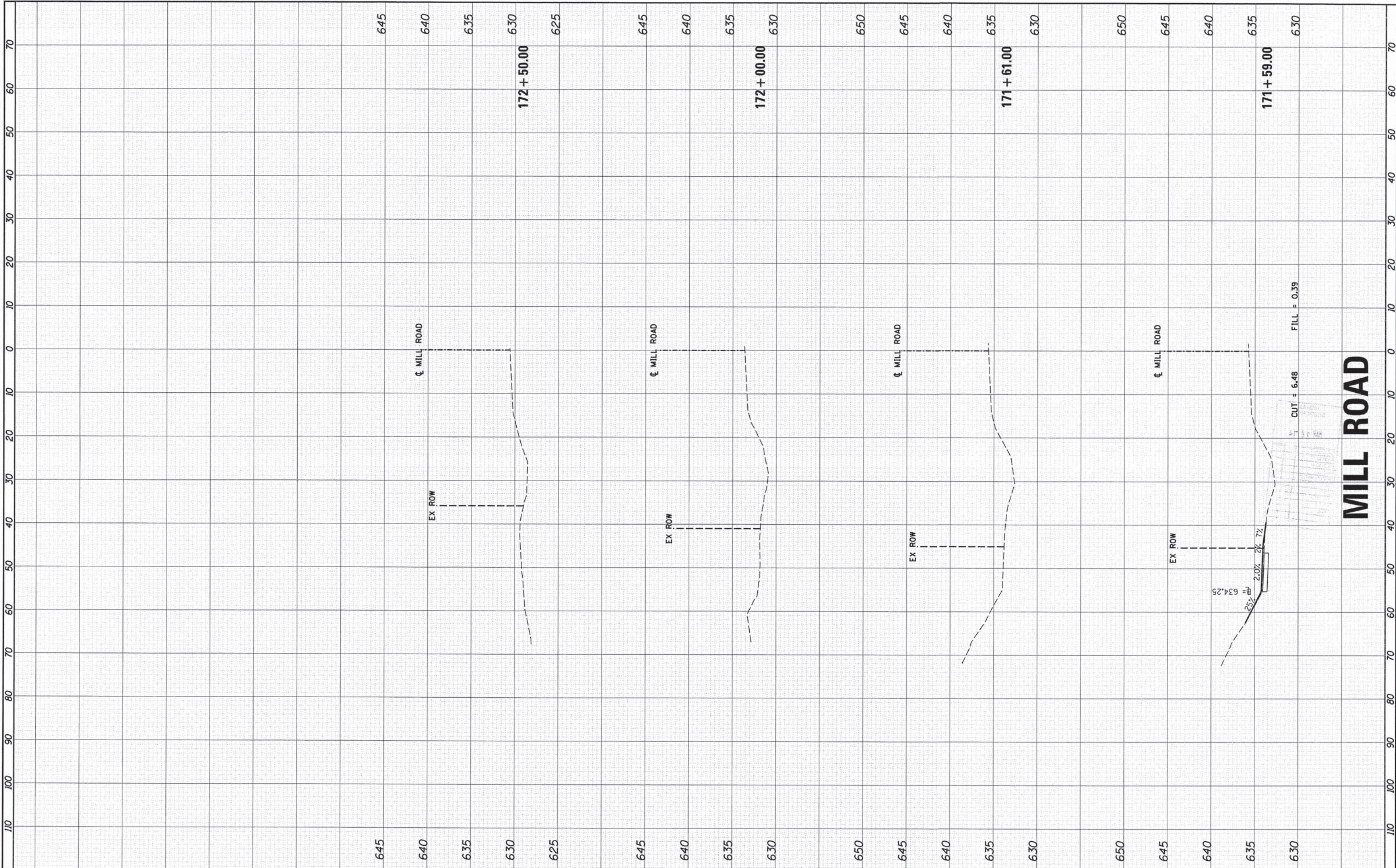
**PROPOSED CROSS SECTIONS**

SCALE: SHEET NO. OF SHEETS STA. 170+00.00 TO STA. 171+50.00

F.A.I. RTE. 3788	SECTION 11-00045-00-BT	COUNTY KENDALL	TOTAL SHEETS 43	SHEET NO. 42
CONTRACT NO. 87525				
FED. ROAD DIST. NO. ILLINOIS FED. AID PROJECT				

FINAL SURVEY NO.	SURVEYED	BY	DATE
NOTE BOOK NO.	PLOTTED		
	TEMPLATE		
	AREAS CHECKED		

ORIGINAL SURVEY NO.	SURVEYED	BY	DATE
NOTE BOOK NO.	PLOTTED		
	TEMPLATE		
	AREAS CHECKED		



**HRGreen**  
 HRGreen.com  
 Illinois Professional Design Firm  
 # 164-001322

USER NAME = HKnight	DESIGNED -	REVISED -
PLOT SCALE =	DRAWN -	REVISED -
PLOT DATE = 3/26/2014	CHECKED -	REVISED -
081.vsheets.mill.dgn		REVISED -

645	640	635	630	625	645	640	635	630	650	645	640	635	630	650	645	640	635	630
-----	-----	-----	-----	-----	-----	-----	-----	-----	-----	-----	-----	-----	-----	-----	-----	-----	-----	-----

**VILLAGE OF OSWEGO**

<b>PROPOSED CROSS SECTIONS</b>			
SCALE:	SHEET NO.	OF	SHEETS
			STA. 171+59.00 TO STA. 172+50.00

F.A.U. RTE. 3788	SECTION 11-00045-00-BT	COUNTY KENDALL	TOTAL SHEETS 43	SHEET NO. 43
FED. ROAD DIST. NO. ILLINOIS FED. AID PROJECT			CONTRACT NO. 87525	