

STATE OF ILLINOIS
DEPARTMENT OF TRANSPORTATION
DIVISION OF HIGHWAYS

PROPOSED HIGHWAY PLANS

ROBERT PRICE ROAD IMPROVEMENTS

SECTION 10-00017-00-PV

FAU 9233

ST. CLAIR COUNTY CITY OF CENTREVILLE

PROJECT NO. M-5011 (343)
STP-S FUNDING
JOB NO. C-98-365-11

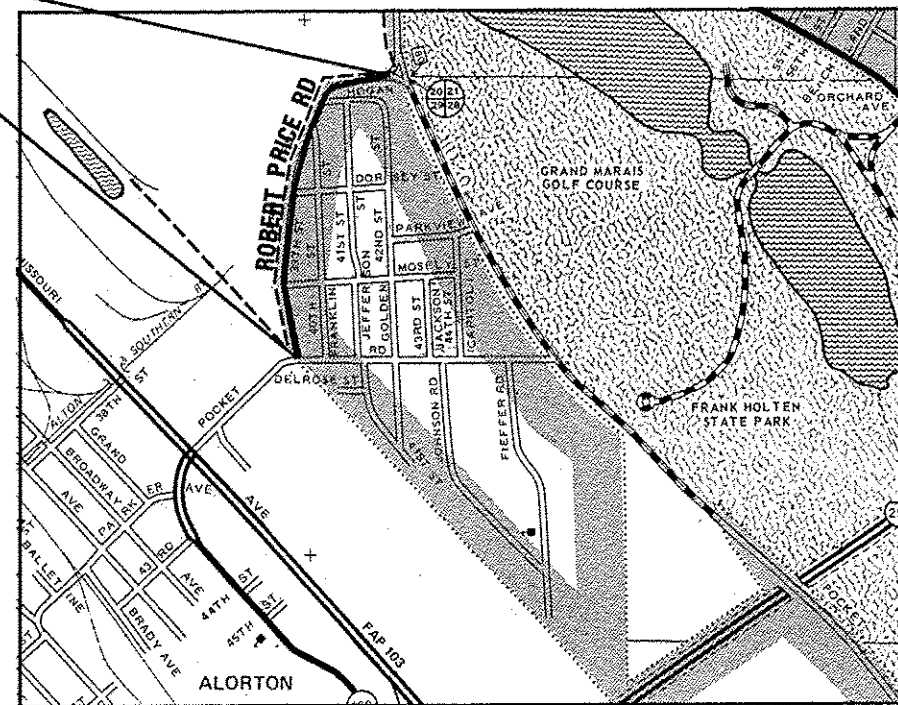
INDEX OF SHEETS

- 1 COVER SHEET
- 2 GENERAL NOTES, REFERENCE TIES, AND UTILITIES
- 3 SUMMARY OF QUANTITIES
- 4 TYPICAL ROADWAY SECTIONS
- 5 SCHEDULES OF QUANTITIES
- 6-12 ROADWAY PLAN AND PROFILE
- 13-31 CROSS SECTIONS

HIGHWAY STANDARDS

- 000001-06
- 280001-07
- 482001-02
- 542301-03
- 701501-06
- 701901-03
- 720001-01
- 728001-01
- 780001-04
- BLR 22-7

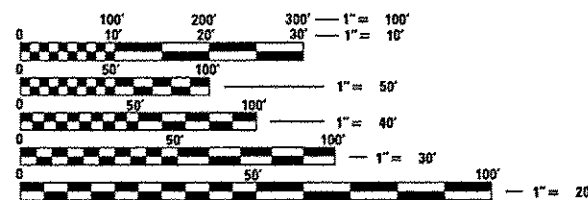
PROJECT LOCATION
ROBERT PRICE ROAD:
STA 102+00.00 TO
STA 130+50.00



NE QUARTER OF SECTION 29
T2N R9W 3RD PM
EAST ST. LOUIS TOWNSHIP
APPROXIMATE SCALE

LOCATION MAP

LENGTH OF PROJECT = 2850.00 FT = 0.540 MI



FULL SIZE PLANS HAVE BEEN PREPARED USING STANDARD ENGINEERING SCALES. REDUCED SIZED PLANS WILL NOT CONFORM TO STANDARD SCALES. IN MAKING MEASUREMENTS ON REDUCED PLANS, THE ABOVE SCALES MAY BE USED.

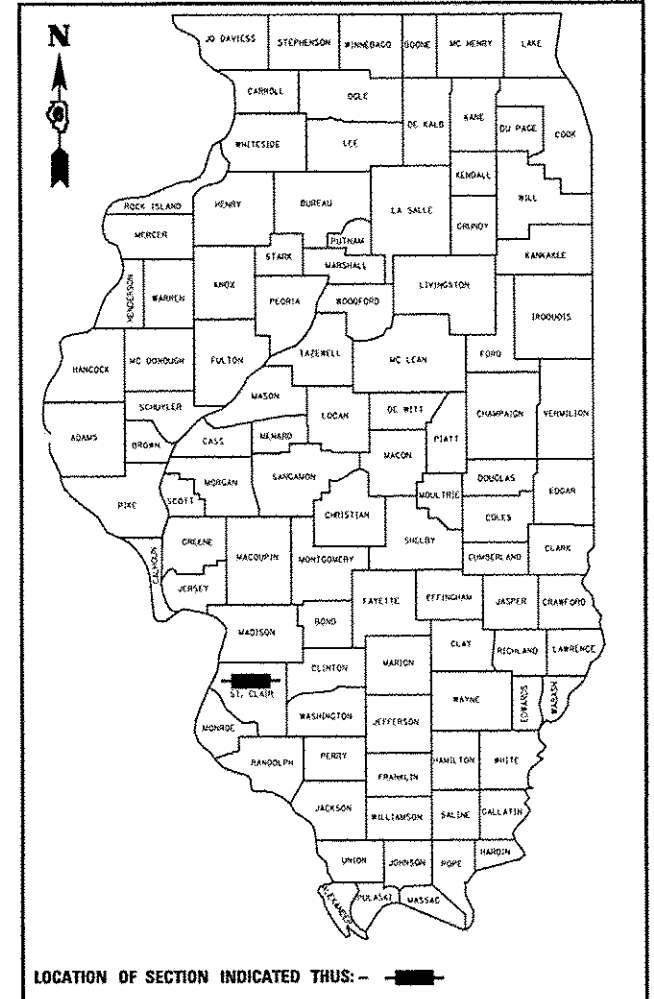
J.U.L.I.E.
JOINT UTILITY LOCATION INFORMATION FOR EXCAVATION
1-800-892-0123

DESIGN DESIGNATION: MAJOR COLLECTOR
2014 ADT = 2070
TRUCK TRAFFIC = <1%

HR
HURST-ROSCHÉ
ENGINEERS, INC.
NO. 5 BANK SQUARE
EAST ST LOUIS, ILLINOIS 62203
(618) 398-0890 FAX (618) 398-1339
HR JOB# 192-2692



Mark A. Reitz 4-8-14
MARK A. REITZ P.E.#062-047531 DATE
LICENSE EXPIRES: NOVEMBER 30, 2015
HURST-ROSCHÉ ENGINEERS, INC.



LOCATION OF SECTION INDICATED THUS: — ■ —

STATE OF ILLINOIS
DEPARTMENT OF TRANSPORTATION

APPROVED _____ APRIL 8, 2014 _____
DATE

Marius Jackson
MARIUS JACKSON, MAYOR, CITY OF CENTREVILLE

Passed April 11, 2014 _____
DATE

Gregory
DISTRICT 8 ENGINEER OF LOCAL ROADS AND STREETS

RELEASING FOR BID
BASED ON LIMITED
REVIEW April 11, 2014 _____
DATE

Jeffrey W. Blumstein
DEPUTY DIRECTOR OF HIGHWAYS, REGION FIVE ENGINEER

PRINTED BY AUTHORITY OF THE STATE OF ILLINOIS

GENERAL NOTES

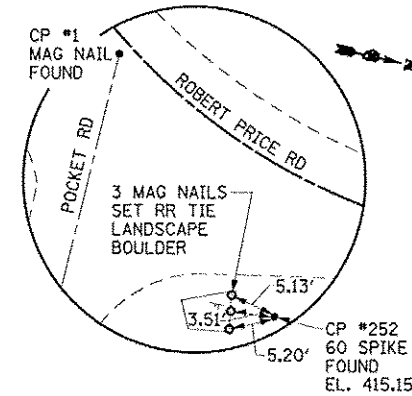
1. THIS SECTION SHALL BE CONSTRUCTED IN ACCORDANCE WITH THE PLANS, THE "STANDARD SPECIFICATIONS FOR ROAD AND BRIDGE CONSTRUCTION" ADOPTED JANUARY 1, 2012 AND THE SPECIAL PROVISIONS.
2. CONTRACTOR TO SAW-CUT ALL EXISTING PAVEMENT A DEPTH OF 3" IN ALL AREAS WHERE IT ABUTS PROPOSED PAVEMENT. SAW CUTS SHALL BE INCLUDED IN THE UNIT PRICE FOR HMA SURFACE COURSE.
3. ALL STATIONING REFERS TO THE CENTERLINE OF NEW CONSTRUCTION.
4. THE LOCATIONS AND / OR DEPTHS OF UNDERGROUND UTILITIES SHOWN HAVE BEEN TAKEN FROM AVAILABLE RECORD INFORMATION FURNISHED BY THE UTILITY OWNERS AND MUST BE CONSIDERED APPROXIMATE. FIELD MARKING OF FACILITIES IN CRITICAL AREAS MAY BE OBTAINED BY PROVIDING A MINIMUM OF 48 HOURS ADVANCE NOTICE TO J.U.L.I.E. @ (800) 892 - 0123.
5. THE FOLLOWING CONSTANTS WERE USED IN THE CALCULATIONS OF QUANTITIES FOR THIS PROJECT:
 - HMA - 112 LBS. / SQ. YD. / INCH THICKNESS
 - BITUMINOUS MATERIALS (PRIME COAT) - 0.10 GAL. / SQ. YD. (HMA BINDER) - 0.30 GAL./SQ. YD. (AGG BASE)
 - AGGREGATE (PRIME COAT) - 4 LBS. / SQ. YD.
 - AGGREGATE SURFACE & BASE - 2.05 TONS./CU. YD.
6. DISPOSAL OF ALL MATERIAL FROM DEMOLITION (PAVEMENT REMOVAL, ETC.) SHALL BE INCLUDED IN THE CONTRACT AND PERFORMED IN ACCORDANCE WITH ALL STATE AND LOCAL CODES.
7. THE EXISTING RIGHT OF WAY LINES AND WIDTHS SHOWN ON THE PLAN SHEETS WERE TAKEN FROM EXISTING ST. CLAIR COUNTY TAX MAPS AND ATLASES. THE LOCATIONS SHOWN ARE FOR INFORMATIONAL PURPOSES ONLY.
8. THE FINISHED EARTHWORK SHALL HAVE A VEGETATION SUSTAINING SOIL COVERING THE TOP 0.3 FT IN AREAS TO BE SEEDED.
9. THE PROPOSED PAVEMENT SHALL BE FEATHERED INTO THE INTERSECTING SIDE ROADS IN ACCORDANCE WITH THE BUTT JOINT DETAIL.
10. REMOVAL OF AGGREGATE SURFACE COURSE (DRIVEWAYS) AND OIL AND CHIP PAVEMENT SHALL BE PAID FOR AS EARTH EXCAVATION.
11. IF ASH TREES ARE REMOVED ON THE PROJECT, THE CONTRACTOR SHALL BECOME FAMILIAR WITH AND COMPLY WITH MEASURES SPECIFIED BY THE ILLINOIS DEPARTMENT OF AGRICULTURE (IDOA) TO PREVENT THE SPREAD OF THE EMERALD ASH BORER. THE IDOA INFORMATION FOR ASH TREE REMOVAL CAN BE FOUND ON THE IDOA WEBSITE AT WWW.AGR.STATE.IL.US/EAB.
12. THE CONTRACTOR SHALL SUBMIT HOT-MIX ASPHALT MIX DESIGNS FOR APPROVAL IN ACCORDANCE WITH ARTICLE 1030.04. SUBMITTED MIXES AND SOURCES MUST BE IDOT APPROVED AND SHALL MATCH THE COMPOSITION SPECIFIED ON THE TYPICAL SECTIONS.

COMMITMENTS: NONE

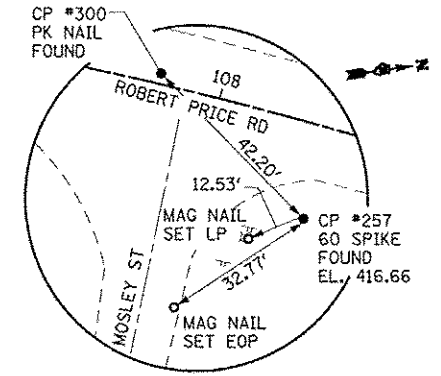
UTILITY OWNERS

ATT/DISTRIBUTION PHONE: (630) 573-5450	AMEREN IP PHONE: (618) 236-6281
COMMONFIELDS OF CAHOKIA PUBLIC WATER DISTRICT PHONE: (618) 337-3302	CENTERPOINT ENERGY MISSISSIPPI RIVER TRANSMISSION PHONE: (501) 377-4614
CITY OF CENTREVILLE PHONE: (618) 332-8822	CHARTER COMMUNICATIONS PHONE: (636) 387-6650
IL-AMERICAN WATER PHONE: (618) 293-3245	BUCKEYE PARTNERS PHONE: (610) 904-4409

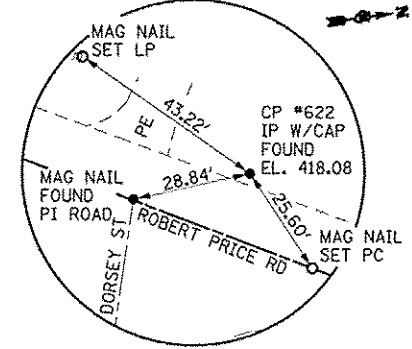
REFERENCE TIES



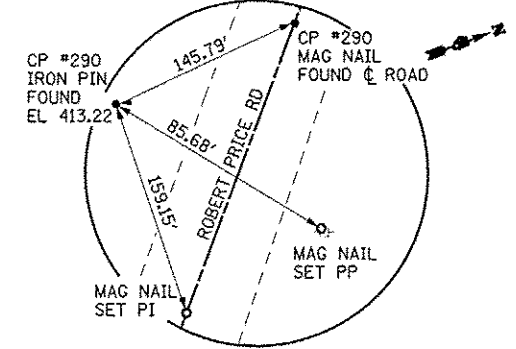
STA. 101 + 44.75, 42.18' RT
NO SCALE



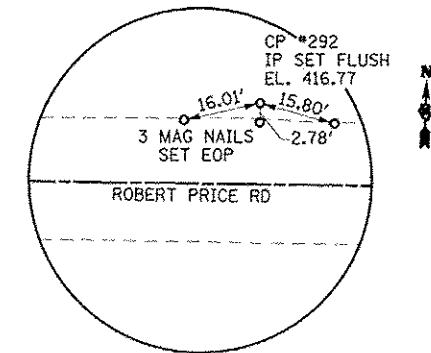
STA. 108 + 23.50, 19.57' RT
NO SCALE



STA. 116 + 70.43, 18.77' LT
NO SCALE



STA. 125 + 49.86, 0.34' RT
NO SCALE



STA. 131 + 49.75, 15.54' LT
NO SCALE

HURST-ROSCHKE ENGINEERS, INC.
 EAST ST. LOUIS, ILLINOIS 62203
 PHONE: (616) 398-0890
 FAX: (616) 398-2692

HR
 HURST-ROSCHKE
 ENGINEERS, INC.

FILE NAME: ...dgn\gen_notes.dgn	USER NAME: HURST-ROSCHKE	DESIGNED: JJC	REVISED:	STATE OF ILLINOIS DEPARTMENT OF TRANSPORTATION	GENERAL NOTES, REFERENCE TIES, AND UTILITIES	F.A.U. RTE. 9233	SECTION 10-00017-00-PV	COUNTY ST. CLAIR	TOTAL SHEETS 31	SHEET NO. 2
PLOT SCALE: 20.0000" = 1'		CHECKED: MAR	REVISED:	SCALE: NONE		SHEET NO. 1 OF 1 SHEETS		STA. TO STA.		ILLINOIS FED. AID PROJECT
PLOT DATE: 4/8/2014		DATE: 1-10-14	REVISED:	CONTRACT NO. 97560						

SUMMARY OF QUANTITIES

SUMMARY OF QUANTITIES

CODE NO.	ITEM	UNIT	TOTAL
20100110	TREE REMOVAL (6 TO 15 UNITS DIAMETER)	UNITS	48
20100210	TREE REMOVAL (OVER 15 UNITS DIAMETER)	UNITS	324
20100500	TREE REMOVAL, ACRES	ACRE	0.25
20200100	EARTH EXCAVATION	CU YD	1560
20900110	POROUS GRANULAR BACKFILL	CU YD	14
25000100	SEEDING, CLASS 1	ACRES	0.50
25000400	NITROGEN FERTILIZER NUTRIENT	POUND	45
25000500	PHOSPHORUS FERTILIZER NUTRIENT	POUND	45
25000600	POTASSIUM FERTILIZER NUTRIENT	POUND	45
25100115	MULCH, METHOD 2	ACRE	0.50
28000500	INLET AND PIPE PROTECTION	EACH	1
35100100	AGGREGATE BASE COURSE, TYPE A	TON	3766
40600100	BITUMINOUS MATERIALS (PRIME COAT)	GALLON	4527
40600300	AGGREGATE (PRIME COAT)	TON	28.7
40600535	LEVELING BINDER (HAND METHOD), N70	TON	87
40603085	HOT-MIX ASPHALT BINDER COURSE, IL-19.0, N70	TON	1701
40603315	HOT-MIX ASPHALT SURFACE COURSE, MIX "C", N70	TON	898
44000200	DRIVEWAY PAVEMENT REMOVAL	SQ YD	89
48100100	AGGREGATE SHOULDERS, TYPE A	TON	651
48203021	HOT-MIX ASPHALT SHOULDERS, 6"	SQ YD	564
50105220	PIPE CULVERT REMOVAL	FOOT	63
54213663	PRECAST REINFORCED CONCRETE FLARED END SECTIONS 18"	EACH	2
542D1063	PIPE CULVERTS, CLASS D, TYPE 2 18"	FOOT	64
67100100	MOBILIZATION	L SUM	1
72000100	SIGN PANEL - TYPE 1	SQ FT	16.0
72400500	RELOCATE SIGN PANEL ASSEMBLY - TYPE A	EACH	1
72800100	TELESCOPING STEEL SIGN SUPPORT	FOOT	47.0
78000200	* THERMOPLASTIC PAVEMENT MARKING - LINE 4"	FOOT	11070
X7010216	TRAFFIC CONTROL AND PROTECTION, (SPECIAL)	L SUM	1

* SPECIALITY ITEM

HURST-ROSCHKE ENGINEERS, INC.
EAST ST LOUIS, ILLINOIS 62203
PHONE: (616) 398-0890
HR JOB# 197-2692

HR
HURST-ROSCHKE
ENGINEERS, INC.

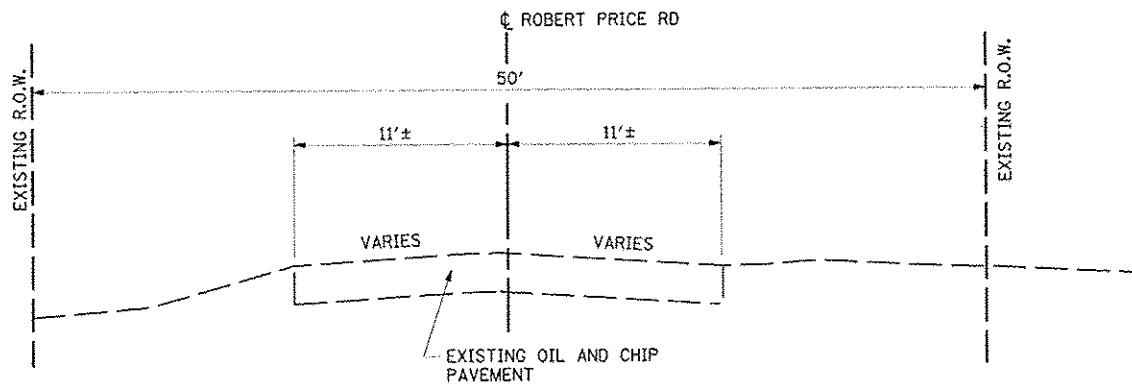
FILE NAME: \\prj\proj\current\197-2692\contract\110	USER NAME: JJC	DESIGNED: JJC	REVISED: JJC
PROJECT: \\prj\proj\current\197-2692\contract\110	ROBERT PRICE rd us\rdp\500.dgn	DRAWN: UJ	REVISED: UJ
	PLOT SCALE = 18.0000 " = 1"	CHECKED: MAR	REVISED: MAR
	PLOT DATE = 4/8/2014	DATE: 1-10-14	REVISED:

STATE OF ILLINOIS
DEPARTMENT OF TRANSPORTATION

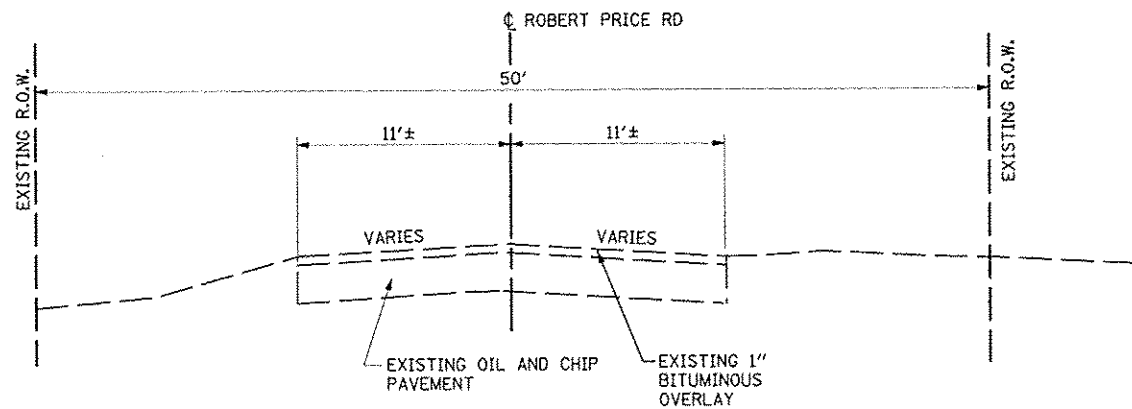
SUMMARY OF QUANTITIES

SCALE: NONE SHEET NO. 1 OF 1 SHEETS STA. TO STA.

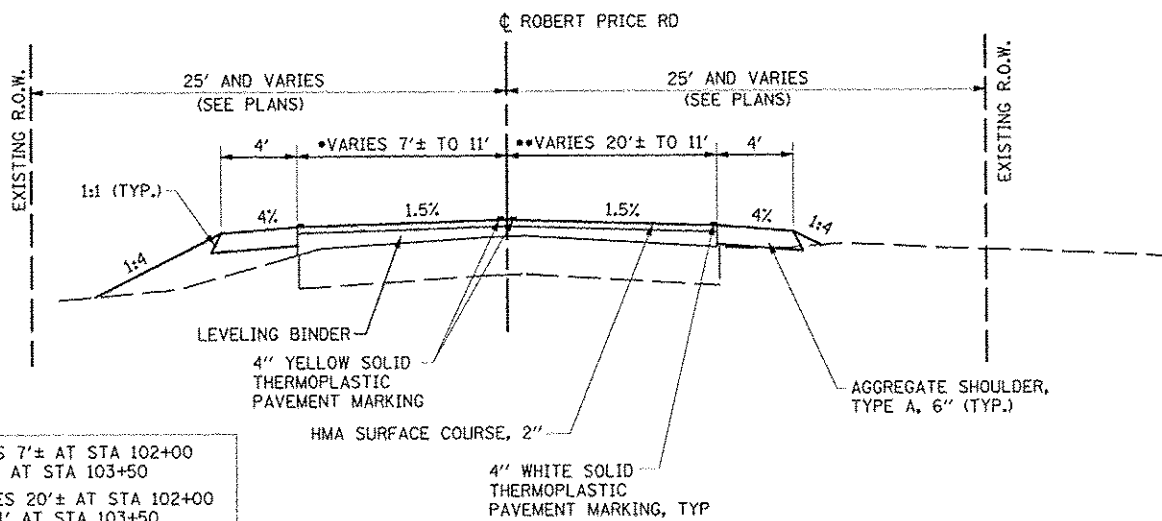
F.A.U. RTE. 9233	SECTION 10-00017-00-PV	COUNTY ST CLAIR	TOTAL SHEETS 31	SHEET NO. 3
ILLINOIS FED. AID PROJECT			CONTRACT NO. 97560	



EXISTING TYPICAL SECTION
STA 100+00.00 TO STA 130+50.00

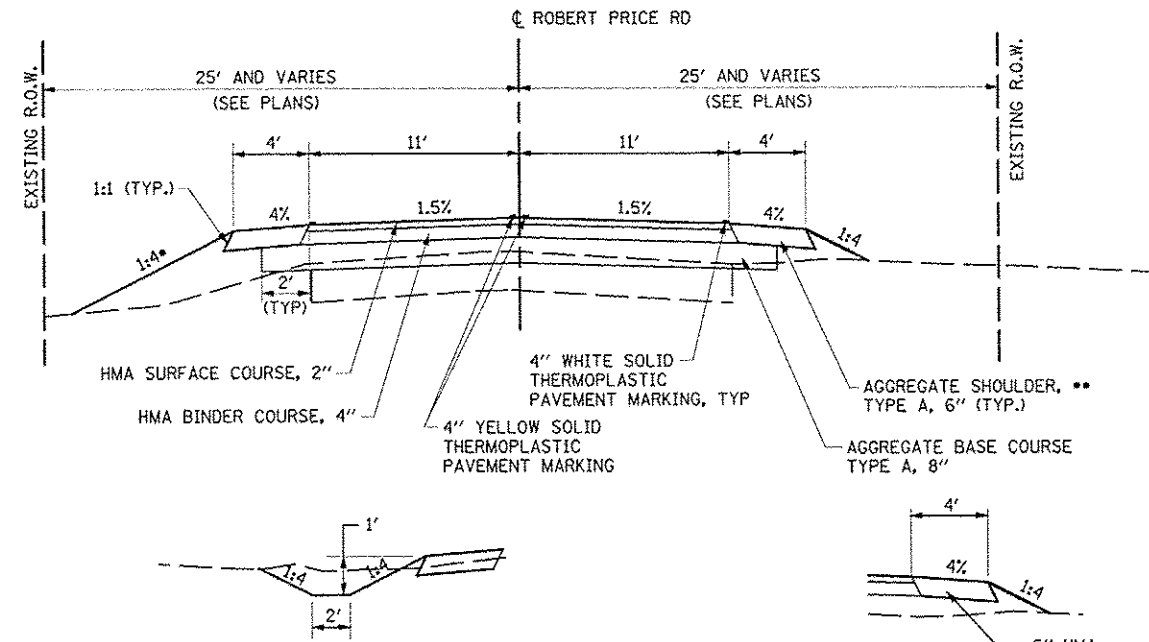


EXISTING TYPICAL SECTION
STA 130+50.00 TO STA 134+77.16



- VARIES 7'± AT STA 102+00 TO 11' AT STA 103+50
- VARIES 20'± AT STA 102+00 TO 11' AT STA 103+50

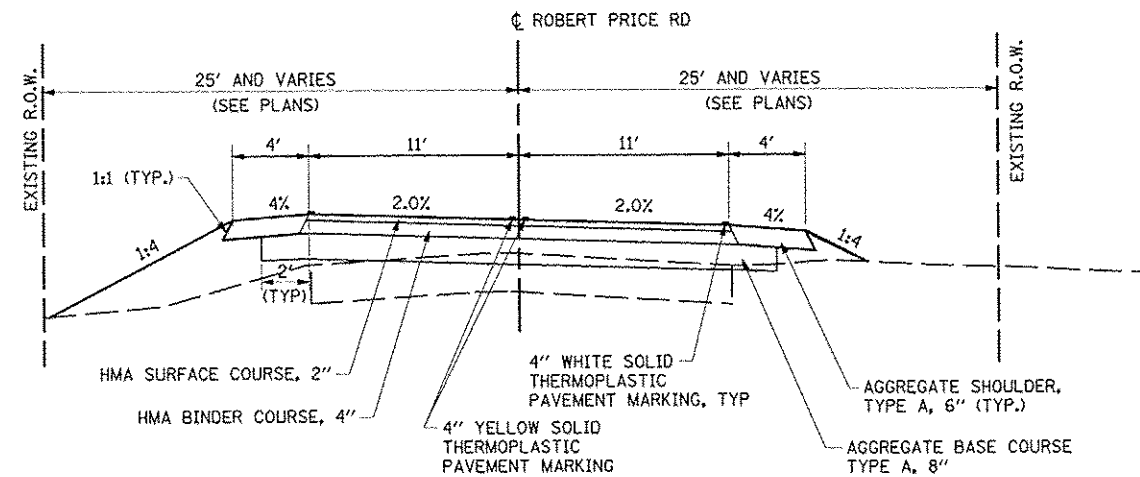
PROPOSED TYPICAL SECTION
STA 102+00.00 TO STA 103+50.00



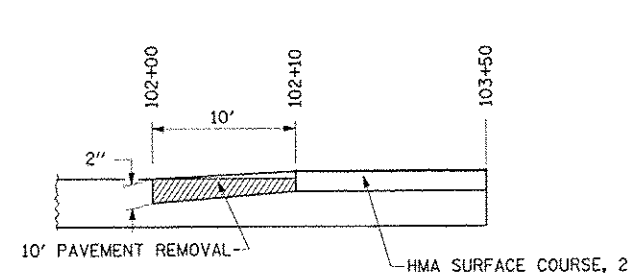
*LT STA 110+50.00 TO LT STA 116+00.00

** RT STA 103+50.00 TO RT STA 116+45.51

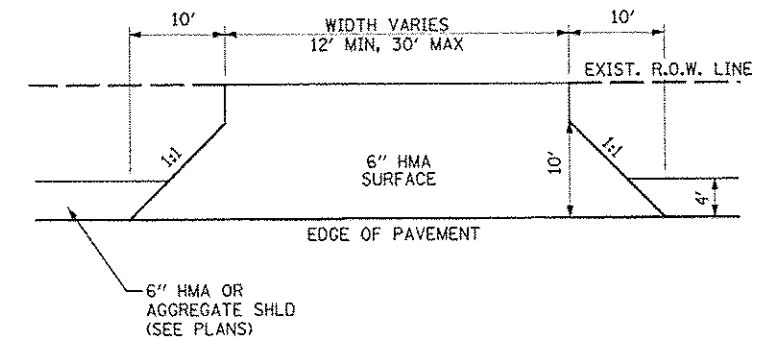
PROPOSED TYPICAL SECTION
STA 103+50.00 TO STA 130+50.00



SUPERELEVATED TYPICAL SECTION
STA 126+18.09.00 TO STA 129+25.25



BUTT JOINT DETAIL



ENTRANCE DETAIL

HURST-ROSCHKE ENGINEERS, INC.
EAST ST LOUIS, ILLINOIS 62203
PHONE: (616) 393-0890
HR JOB# 192-2692

HR
HURST-ROSCHKE
ENGINEERS, INC.

FILE NAME: \\projects\current\192-2692\centerville	USER NAME: HURST-ROSCHKE	DESIGNED: JJC	REVISED:
	robert price rd.mxd\typical.dgn	DRAWN: UJ	REVISED:
	PLOT SCALE: 20.0000' / 1" IN	CHECKED: MAR	REVISED:
	PLOT DATE: 4/8/2014	DATE: 1-10-14	REVISED:

STATE OF ILLINOIS
DEPARTMENT OF TRANSPORTATION

TYPICAL ROADWAY SECTIONS

SCALE: NONE SHEET NO. 1 OF 1 SHEETS STA. TO STA.

F.A.U. RTE. 9233	SECTION 10-00017-00-PV	COUNTY ST CLAIR	TOTAL SHEETS 31	SHEET NO. 4
CONTRACT NO. 97560				
ILLINOIS FED. AID PROJECT				

TREE REMOVAL (6 TO 15 UNITS DIAMETER)			
Robert Price Road	Offset	Size (Units)	
114+65.96	Lt	14.76	12
114+66.41	Lt	12.9	12
114+68.36	Lt	14.81	12
114+68.85	Lt	12.67	12
Total			48

TREE REMOVAL (OVER 15 UNITS DIAMETER)			
Robert Price Road	Offset	Size (Units)	
108+50.80	Lt	21.9	36
108+64.80	Lt	23.7	36
113+81.00	Lt	12.62	18
113+94.30	Lt	13.84	48
114+79.90	Lt	14.5	36
114+93.60	Lt	12.76	36
115+44.00	Lt	16.49	48
115+65.20	Lt	22.61	36
121+85.07	Rt	29.7	30
Total			324

TREE REMOVAL, ACRES				
Robert Price Road		Sq Ft	acre	
102+30.00	to 108+50.00	Lt	5092.8	0.12
126+50.00	to 130+50.00	Lt	4811.1	0.11
Total			0.23	
			USE	0.25

AGGREGATE SHOULDERS, TYPE A				
Robert Price Road	LOCATION	SQ FT	CU FT	TON
	102+00.00 to 130+50.00 Lt	11400	5700	424.3
	102+00.00 to 103+50.00 Rt	600	300	22.3
	116+75.00 to 130+50.00 Rt	5500	2750	204.7
Total			651	

• Adjusted for Shrinkage (25% Shrinkage Assumed)
 ** Waste (+) or Shortage (-)

EARTH EXCAVATION						
Stage	Location	Earth Excavation	Earth Excavation Adjusted for Shrinkage*	Embankment	Earthwork Balance**	
	From	To	Cubic Yard	Cubic Yard	Cubic Yard	Cubic Yard
Robert Price Road	102+00	130+50	1560	1170	401	769
Total			1560	1170	401	769
			1560	USE	770	

AGGREGATE BASE COURSE, TYPE B					
Robert Price Road	Width (ft)	area	Depth (ft)	TON	
103+50.00	to 130+50.00	26.0	70200.0	0.67	3501.4
Sideroads			5301	0.67	264.4
Total				3766	

HOT-MIX ASPHALT SHOULDERS, 6"			
Robert Price Road	LOCATION	SQ FT	SQ YD
	103+50.00 to 116+20.00 Rt	5080	564.4
Total		5080	564.4

PIPE CULVERT REMOVAL	
Robert Price Road	FOOT
107+63.00 CROSSROAD	63
Total	63

DRIVEWAY PAVEMENT REMOVAL			
Robert Price Road	CAD sq(ft)	SQ YD	
104+50.00	Rt	230	25.6
109+03.00	Rt	247	27.4
111+17.00	Rt	328	36.4
Total		805	89.4

PRECAST REINFORCED CONCRETE FLARED END SECTIONS 18"			
Robert Price Road	LOCATION	EACH	
	107+63.00 LT/RT	2	
Total		2	

POROUS GRANULAR BACKFILL		
Station	CU FT	CU YD
107+63.00	381.06	14
Total	381.06	14

SIGN PANEL - TYPE 1					
Robert Price Road	Station	Offset	Sign Type	Area (Sq Ft)	
	102+05.00	20.0' LT	No Passing (W14-3)	36"x48"x48"	6.0
	103+50.00	22.0' RT	Speed Limit 30 (R2-1)	24"x30"	5.0
	130+00.00	22.0' LT	Speed Limit 30 (R2-1)	24"x30"	5.0
Total				16.0	

BITUMINOUS MATERIALS (PRIME COAT)		
Robert Price Road	0.3 Gal/sq yd	GALLON
102+00.00 to 103+50.00		214.0
103+50.00 to 130+50.00		3960.0
Sideroads		
Mosley Street		80.0
Dorsey Road		86.1
Franklin Street		120.3
Hogan Street		67.0
Total		4527

RELOCATE SIGN PANEL ASSEMBLY - TYPE A				
Robert Price Road	Station	Offset	Sign Type	Each
	122+30.00	30.0' RT	Stop (R1-1)	1
Total				1

AGGREGATE (PRIME COAT)		
Robert Price Road	4 lb/sq yd	TON
102+00.00 to 103+50.00		0.7
103+50.00 to 130+50.00		26.4
Sideroads		0.0
Mosley Street		
Dorsey Road		0.3
Franklin Street		0.8
Hogan Street		0.2
Total		28.7

SEEDING, CLASS 1		
Robert Price Road	ACRES	
102+00.00 to 130+50.00 Rt	0.06	
102+00.00 to 130+50.00 Lt	0.29	
Total	0.35	

TELESCOPING STEEL SIGN SUPPORT					
Robert Price Road	Station	Offset	Sign Type	Length (Ft)	
	102+05.00	20.0' LT	No Passing (W14-3)	36"x48"x48"	16.0
	103+50.00	22.0' RT	Speed Limit 30 (R2-1)	24"x30"	15.5
	130+00.00	22.0' LT	Speed Limit 30 (R2-1)	24"x30"	15.5
Total				47.0	

LEVELING BINDER (HAND METHOD), N70			
Robert Price Road	LOCATION	CU FT	TON
	102+00 to 103+50	1173.5	87.4
Total		1173.5	87.4

NITROGEN FERTILIZER NUTRIENT		
See Seeding	Acres	POUND
	0.50	45
Total	0.50	45

PHOSPHORUS FERTILIZER NUTRIENT		
See Seeding	Acres	POUND
	0.50	45
Total	0.50	45

POTASSIUM FERTILIZER NUTRIENT		
See Seeding	Acres	POUND
	0.50	45
Total	0.50	45

MULCH, METHOD 2		
Robert Price Road	ACRE	
102+00.00 to 130+50.00 Lt/Rt	0.35	
Total	0.35	

INLET AND PIPE PROTECTION	
Robert Price Road	EACH
107+63.00 Lt	1
Total	1

HOT-MIX ASPHALT BINDER COURSE, IL-19.0, N70				
Robert Price Road	Width (ft)	Depth (in)	SQ FT	TON
103+50.00 to 130+50.00	22.0	4.0	59400	1479
Sideroads				
Mosley Street		4.0	1200	30
Dorsey Road		4.0	1292	33
Franklin Street		4.0	1804	45
Hogan Street		4.0	1005	26
Driveways		4.0	3520	88
Total				1701

PIPE CULVERTS, CLASS D, TYPE 2 18"		
Robert Price Road	LOCATION	FOOT
	107+63.00 CROSSROAD	64
Total		64

THERMOPLASTIC PAVEMENT MARKING - LINE 4"		
Robert Price Road	LOCATION	FOOT
	Edge Lines (White)	
	102+00.00 to 130+50.00 LT	2850
	102+00.00 to 130+50.00 RT	2850
	Side Road Openings	-330
	No Passing (Double Yellow)	
	102+00.00 to 130+50.00 LT/RT	5700
Total		11070

HOT-MIX ASPHALT SURFACE COURSE, MIX "C", N70				
Robert Price Road	Width (ft)	Depth (in)	sq ft	TON
Mainline				
102+00.00 to 103+50.00	21.4	2.0	3664	46
103+50.00 to 130+50.00	22.0	2.0	59400	740
Sideroads				
Mosley Street		2.0	1200	15
Dorsey Road		2.0	1292	17
Franklin Street		2.0	1804	23
Hogan Street		2.0	1005	13
Driveways		2.0	3520	44
Total				898

HURST-ROSCHKE ENGINEERS, INC.
 EAST ST. LOUIS, ILLINOIS 62203
 PHONE: (616) 398-0890
 FAX: (616) 398-2892



FILE NAME: \\dgn\500.dgn	USER NAME: HURST-ROSCHKE	DESIGNED: JJC	REVISED:	STATE OF ILLINOIS DEPARTMENT OF TRANSPORTATION	SCHEDULES OF QUANTITIES	F.A.U. RTE. 9233	SECTION 10-00017-00-PV	COUNTY ST. CLAIR	TOTAL SHEETS 31	SHEET NO. 5	CONTRACT NO. 97560	ILLINOIS FED. AID PROJECT
DATE: 10-28-11				SCALE: NONE SHEET NO. 1 OF 1 SHEETS STA. TO STA.								

LEGEND
 x TREE REMOVAL
 [Hatched Box] TREE REMOVAL (ACRES)

PROP. CURVE CL-1
 PI STA. = 101+31.00
 $\Delta = 57^\circ 18' 23''$ (LT)
 $D = 35^\circ 16' 46''$
 $R = 165.00'$
 $T = 90.16'$
 $L = 162.44'$
 $E = 23.03'$
 $\theta = N.C.$
 P.C. STA = 100+40.84
 P.T. STA = 102+03.28

UNION PACIFIC, ALTON & SOUTHERN & MO PACIFIC
 02-29-504-003 & 002

STA 100+75.44 (ROBERT PRICE ROAD)=
 STA 10+00.00 (POCKET ROAD)



STA 102+05
 20.0' LT
 W14-3

LIGHT POLE TO BE
 RELOCATED BY OTHERS
 (STA 102+15, 24' LT)

EXISTING R.O.W. CONST LIMITS

ROBERT PRICE ROAD

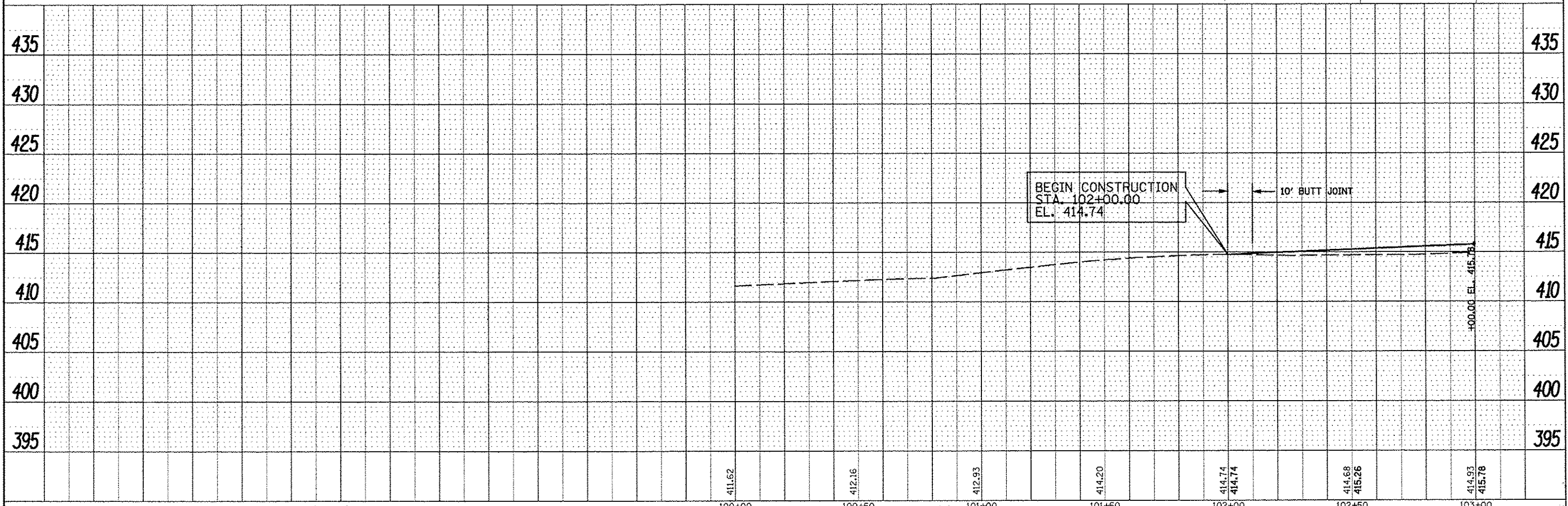

CONST LIMITS
 EXISTING R.O.W.

MATCH LINE STA 103+00

BEGIN CONSTRUCTION
 STA. 102+00.00

4" AGGREGATE
 SHOULDER, TYP
 DOROTHY MCCOMBS
 02-29-211-012 & 011

SYLVESTER ONEAL
 02-29-211-009 & 010



PLAN	DATE
REVISED	BY
NOTE BOOK	NO.
NOTE CHECKED	
DATE CHECKED	
DATE FILED	

PROFILE	DATE
REVISED	BY
NOTE BOOK	NO.
NOTE CHECKED	
DATE CHECKED	
DATE FILED	

HR
 HURST-ROSCHKE ENGINEERS, INC.
 EAST ST LOUIS, ILLINOIS 62203
 PHONE: (616) 398-0890
 HR JOB # 192-2692

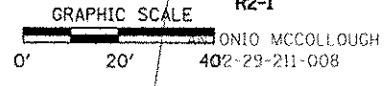
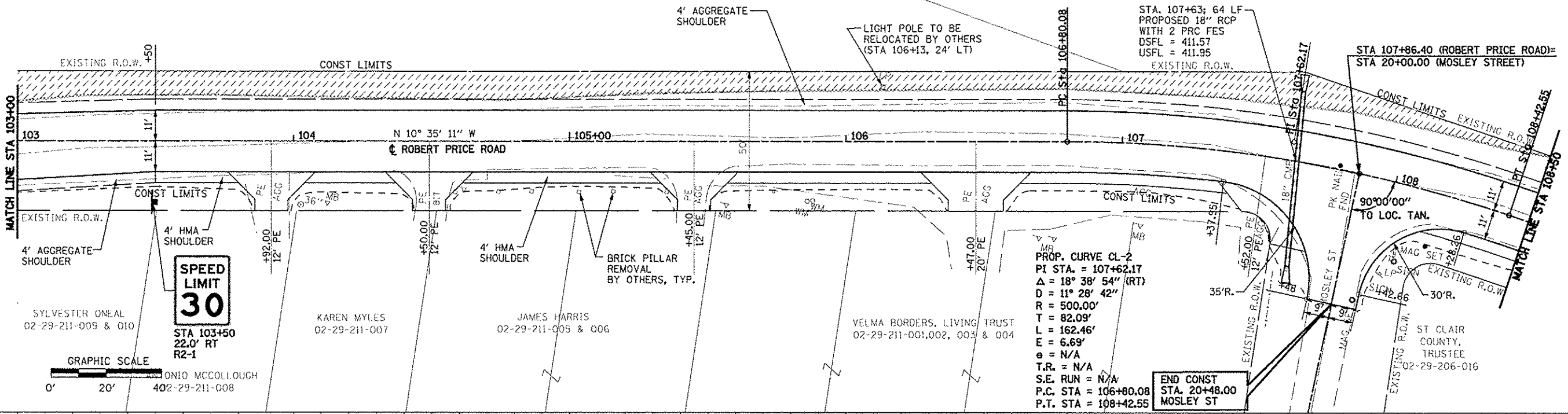
FILE NAME: \\projects\current\192-2692\central\192-2692.dgn	USER NAME: HURST-ROSCHKE	DESIGNED: JJC	REVISED:	STATE OF ILLINOIS DEPARTMENT OF TRANSPORTATION	ROBERT PRICE ROAD PLAN AND PROFILE	F.A.U. RTE. 9233	SECTION 10-00017-00-PV	COUNTY ST CLAIR	TOTAL SHEETS 31	SHEET NO. 6	
PLOT SCALE: 1/8" = 1'-0"	DRAWN: UJ	CHECKED: MAR	REVISED:			SCALE: 1:20	SHEET NO. 1 OF 7 SHEETS	STA. 100+00 TO STA. 103+00	ILLINOIS FED. AID PROJECT		
PLOT DATE: 4/8/2014	DATE: 1-10-14	REVISED:	REVISED:			CONTRACT NO. 97560					

LEGEND
 x TREE REMOVAL
 [Hatched Box] TREE REMOVAL (ACRES)

UNION PACIFIC, ALTON & SOUTHERN & MO PACIFIC
 02-29-504-003 & 002

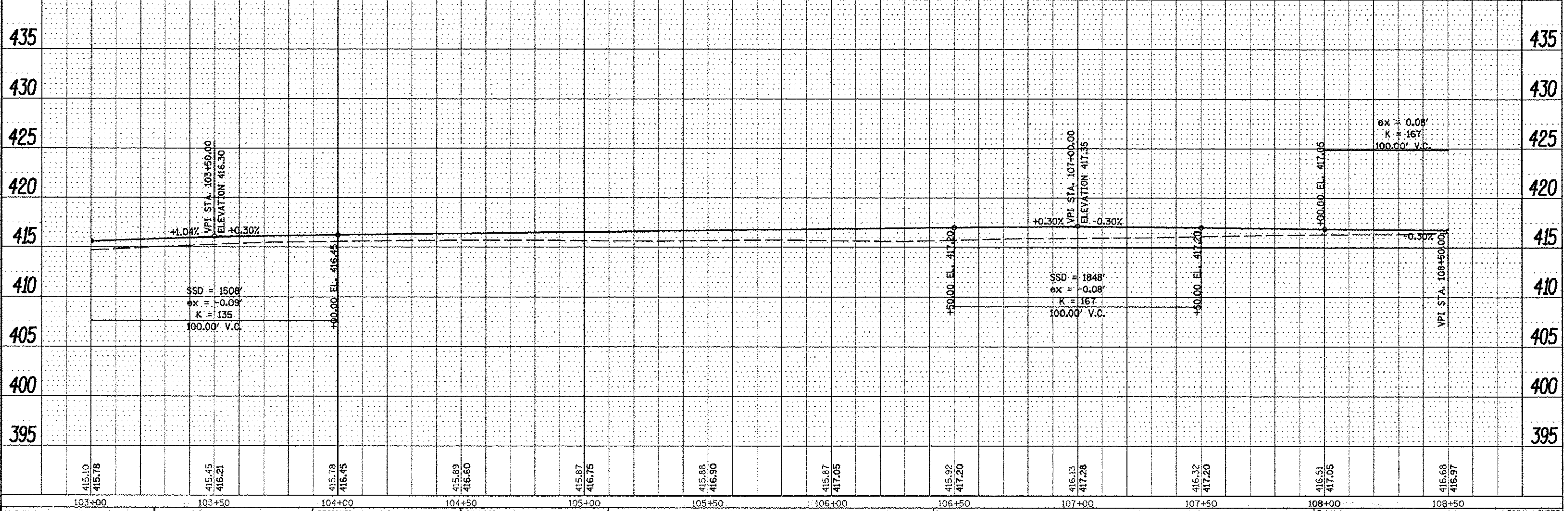


PLAN	DATE
SYNOPSIS	
APPROVED	
NOTE BOOK	
NO. 1	
NO. 2	
NO. 3	
NO. 4	
NO. 5	



PROP. CURVE CL-2
 PI STA. = 107+62.17
 $\Delta = 18^\circ 38' 54''$ (RT)
 R = 500.00'
 T = 82.09'
 L = 162.46'
 E = 6.69'
 $\phi = N/A$
 T.R. = N/A
 S.E. RUN = N/A
 P.C. STA = 106+80.08
 P.T. STA = 108+42.55

END CONST
 STA. 20+48.00
 MOSLEY ST



HR HURST-ROSCHIE ENGINEERS, INC.
 EAST ST LOUIS, ILLINOIS 62203
 PHONE: (616) 398-0890
 HR JOB # 192-2692

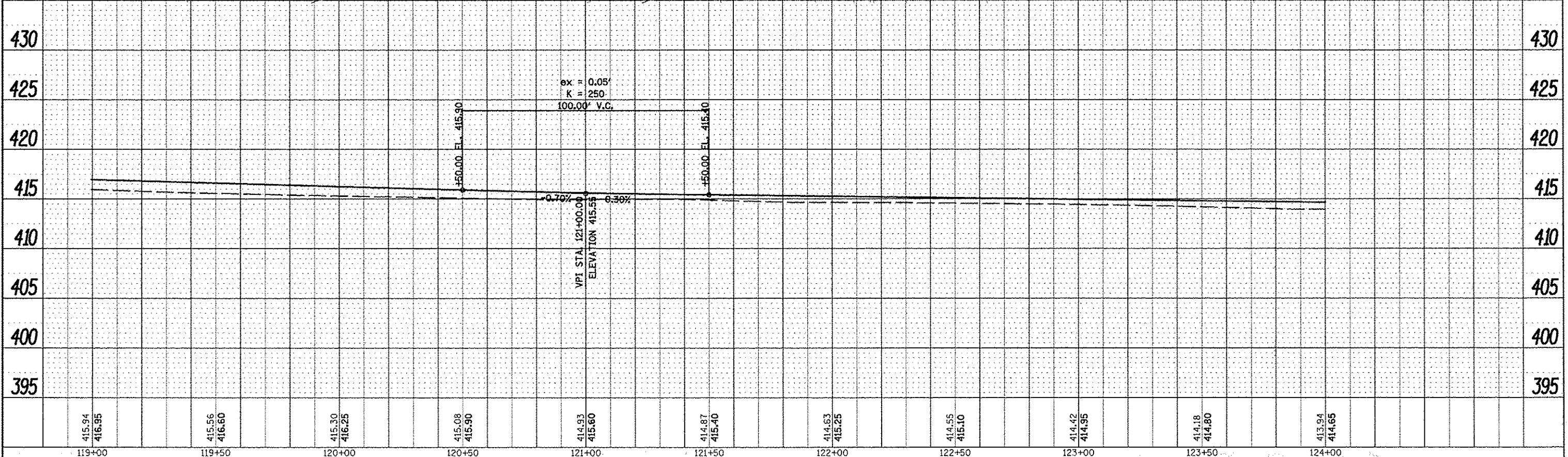

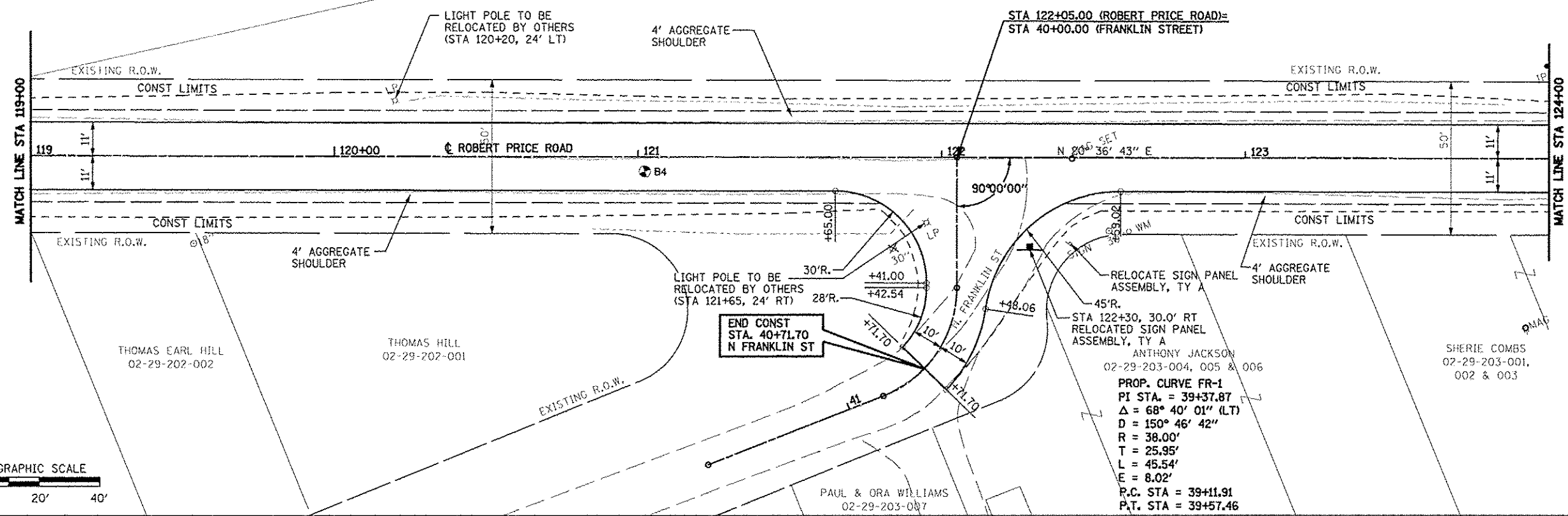
PROFILE	DATE
SYNOPSIS	
APPROVED	
NOTE BOOK	
NO. 1	
NO. 2	
NO. 3	
NO. 4	
NO. 5	

FILE NAME: \\p\projects\current\192-2692\contrevilla	USER NAME: J HURST-ROSCHIE	DESIGNED: JJC	REVISIONS:	STATE OF ILLINOIS DEPARTMENT OF TRANSPORTATION	ROBERT PRICE ROAD PLAN AND PROFILE	SECTION: 10-00017-00-PV	COUNTY: ST CLAIR	TOTAL SHEETS: 31	SHEET NO.: 7
DATE: 1-10-14	CHECKED: MAR	DATE: 1-10-14	REVISIONS:	SCALE: 1:20	SHEET NO. 2 OF 7 SHEETS	STA. 103+00 TO STA. 108+50	CONTRACT NO. 97560	ILLINOIS FED. AID PROJECT	

LEGEND
 x TREE REMOVAL
 [Hatched Box] TREE REMOVAL (ACRES)

ALTON & SOUTHERN RR
 02-29-200-003

UNION PACIFIC, ALTON & SOUTHERN & MO PACIFIC
 02-29-504-001

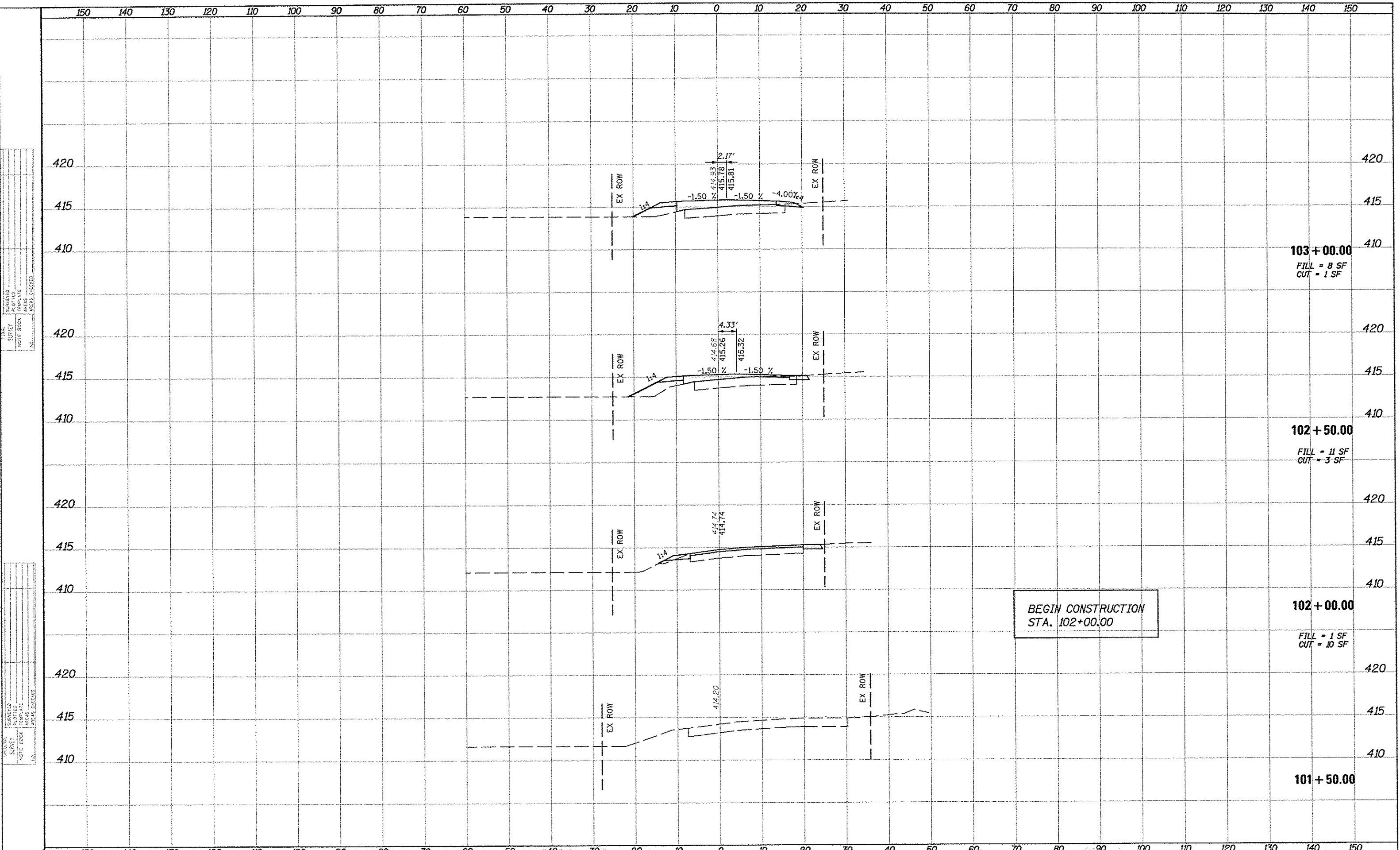


DATE	
BY	
PROJECT	
NO. 1	
NO. 2	
NO. 3	
NO. 4	
NO. 5	

DATE	
BY	
PROJECT	
NO. 1	
NO. 2	
NO. 3	
NO. 4	
NO. 5	

HR
 HURST-ROSCHKE ENGINEERS, INC.
 EAST ST LOUIS, ILLINOIS 62203
 PHONE: (616) 398-0890
 HR JOB # 192-2692

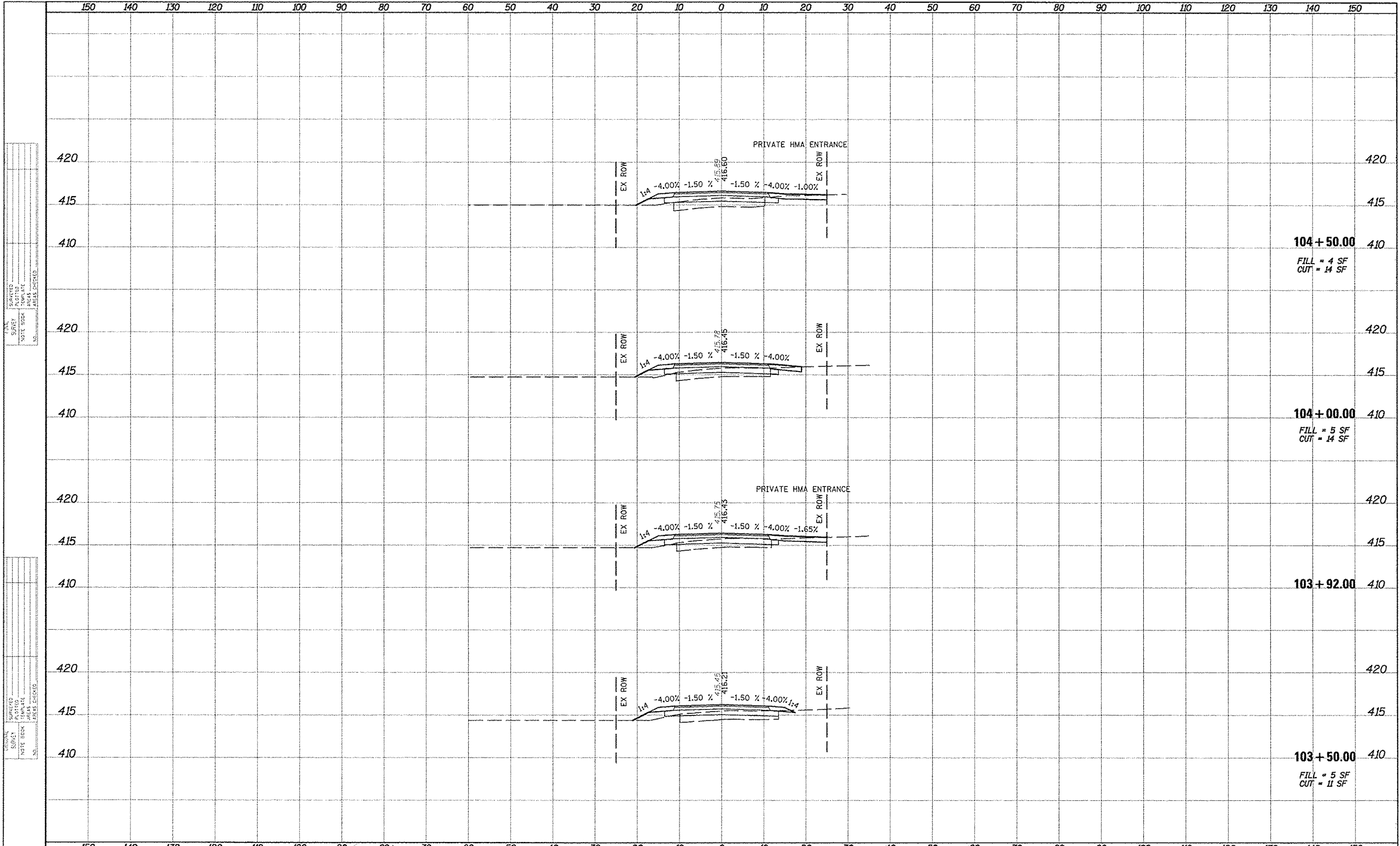
119+00	119+50	120+00	120+50	121+00	121+50	122+00	122+50	123+00	123+50	124+00			
415.94 416.95	415.56 416.60	415.30 416.25	415.08 415.90	414.93 415.60	414.87 415.40	414.63 415.25	414.55 415.10	414.42 414.95	414.18 414.80	413.94 414.65			
FILE NAME	USER NAME	DESIGNED	REVISIONS	STATE OF ILLINOIS DEPARTMENT OF TRANSPORTATION				ROBERT PRICE ROAD PLAN AND PROFILE		SECTION	COUNTY	TOTAL SHEETS	SHEET NO.
...	...	JJC	REVISED	SCALE: 1:20				SHEET NO. 5 OF 7 SHEETS		10-00017-00-PV	ST. CLAIR	31	10
...	...	UJ	REVISED	STA. 119+00 TO STA. 124+00						ILLINOIS FED. AID PROJECT	CONTRACT NO. 97560		
...	...	MAR	REVISED										
...	...	1-10-14	REVISED										



PLANNING
 SURVEY
 NOTE BOOK
 AREAS CHECKED

DESIGN
 SURVEY
 NOTE BOOK
 AREAS CHECKED

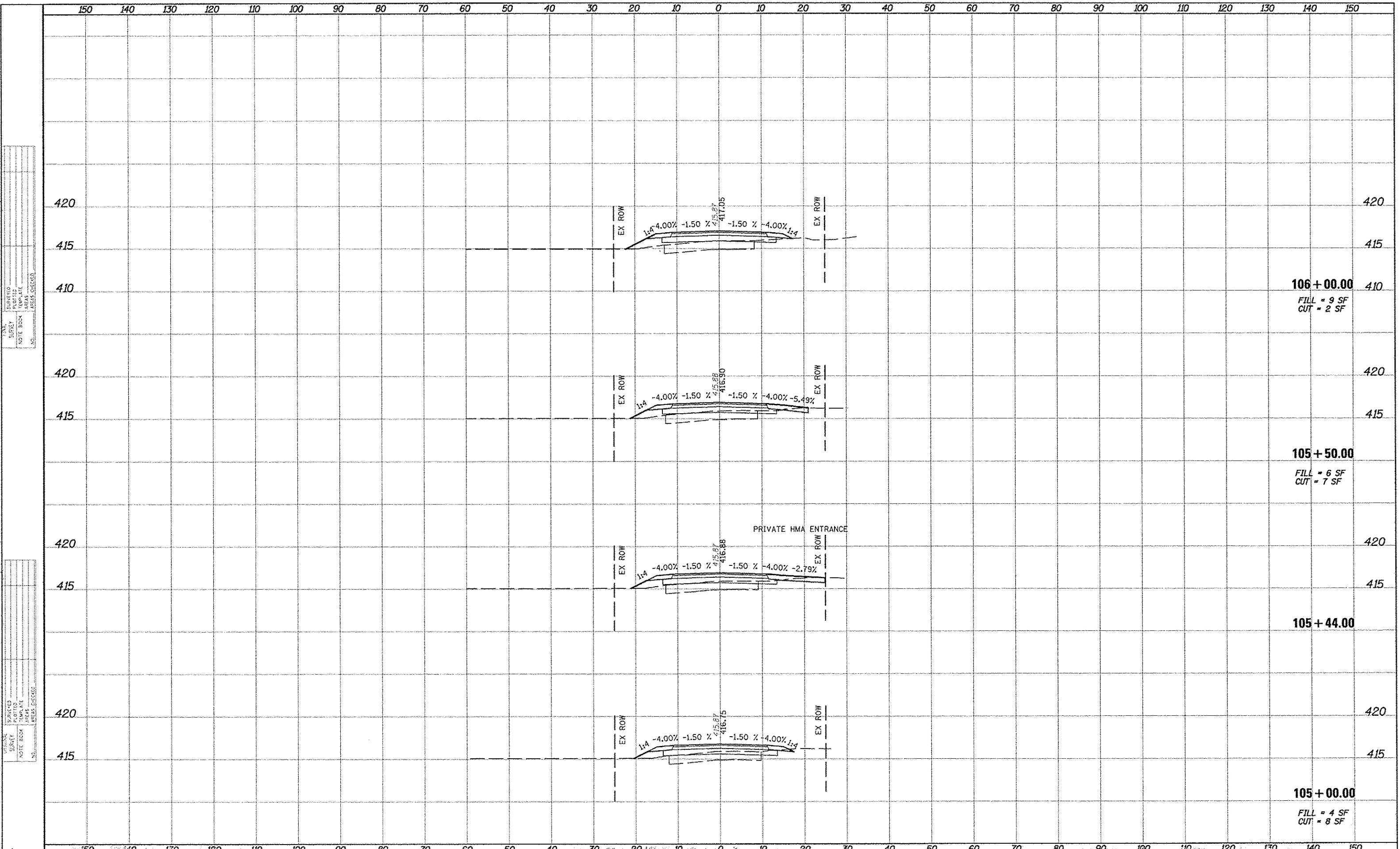
FILE NAME	USER NAME	DESIGNED	REVISED	STATE OF ILLINOIS DEPARTMENT OF TRANSPORTATION	CROSS SECTIONS SCALE: SHEET NO. 1 OF 19 SHEETS STA. 101+50.00 TO STA. 103+00.00	F.L.A.U. RTE. 9233 SECTION 10-00017-00-PV COUNTY ST CLAIR TOTAL SHEETS 31 SHEET NO. 13 CONTRACT NO. 97560 ILLINOIS FED. AID PROJECT
PROJECT	PRICE	DRAWN	REVISED			
PLT SCALE	PLT DATE	CHECKED	REVISED			
DATE	DATE	DATE	DATE			



PLAN
 SURVEYED
 SURVEY
 TYPICAL
 NOTE BOOK
 AREAS
 AREAS CHECKED

PLAN
 SURVEYED
 SURVEY
 TYPICAL
 NOTE BOOK
 AREAS
 AREAS CHECKED

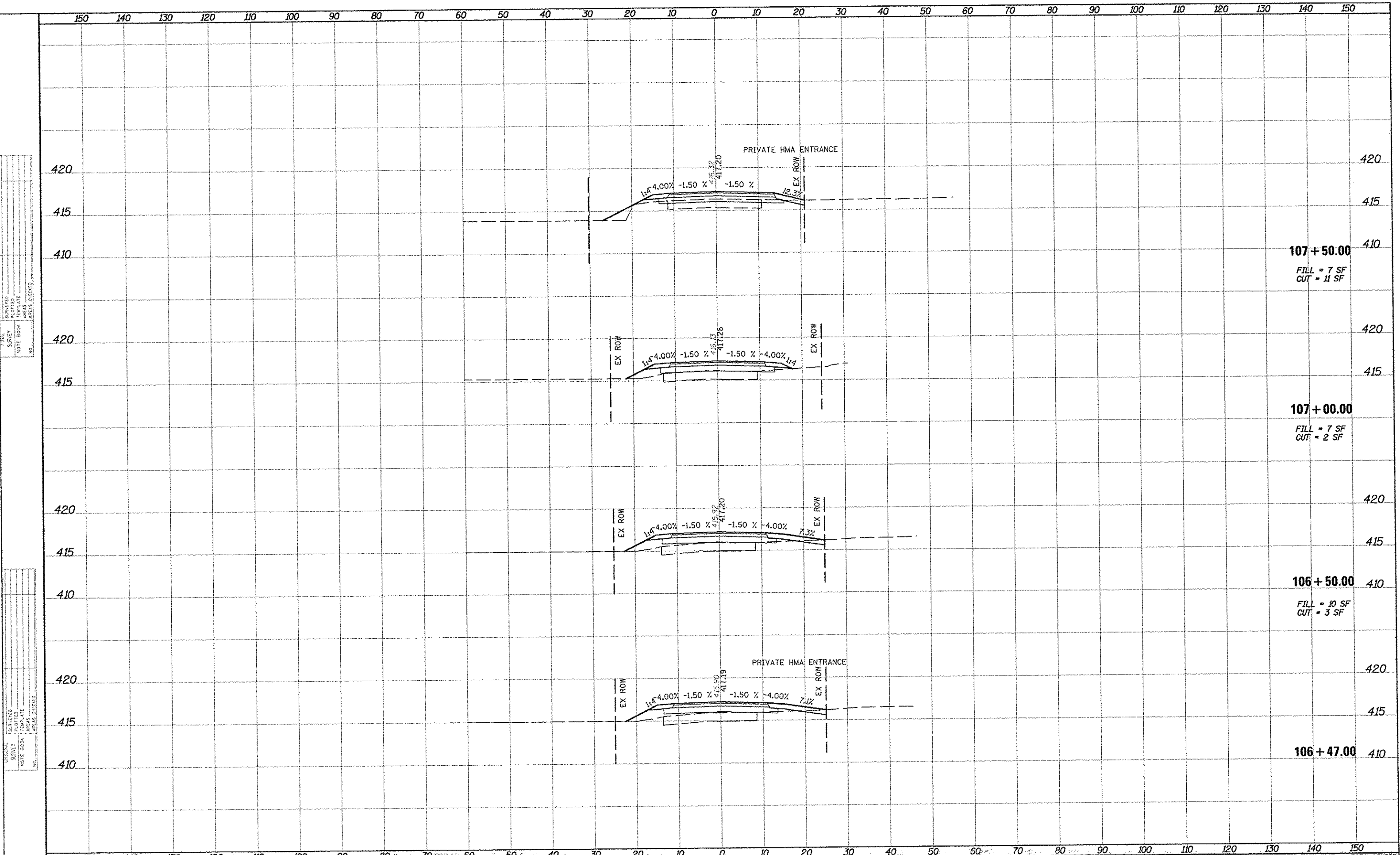
FILE NAME: \\projects\current\192-2692-centerville-rebalt	USER NAME: HURST-ROSCHE	DESIGNED: -	REVISOR: -	STATE OF ILLINOIS DEPARTMENT OF TRANSPORTATION	CROSS SECTIONS	PLAU	SECTION	COUNTY	TOTAL	SHEET	
	price rd sup\Geopak\192-2692-centerville-rebalt.dgn	DRAWN: -	REVISOR: -			9233	10-00017-00-PV	ST CLAIR	31	14	
	PLOT SCALE: 28.000' / IN.	CHECKED: -	REVISOR: -			CONTRACT NO. 97560					
	PLOT DATE: 4/8/2014	DATE: 1-10-14	REVISOR: -			ILLINOIS FED. AID PROJECT					



PLAN
 SURVEY
 NOTE BOOK
 LAYERS CHECKED

PLAN
 SURVEY
 NOTE BOOK
 LAYERS CHECKED

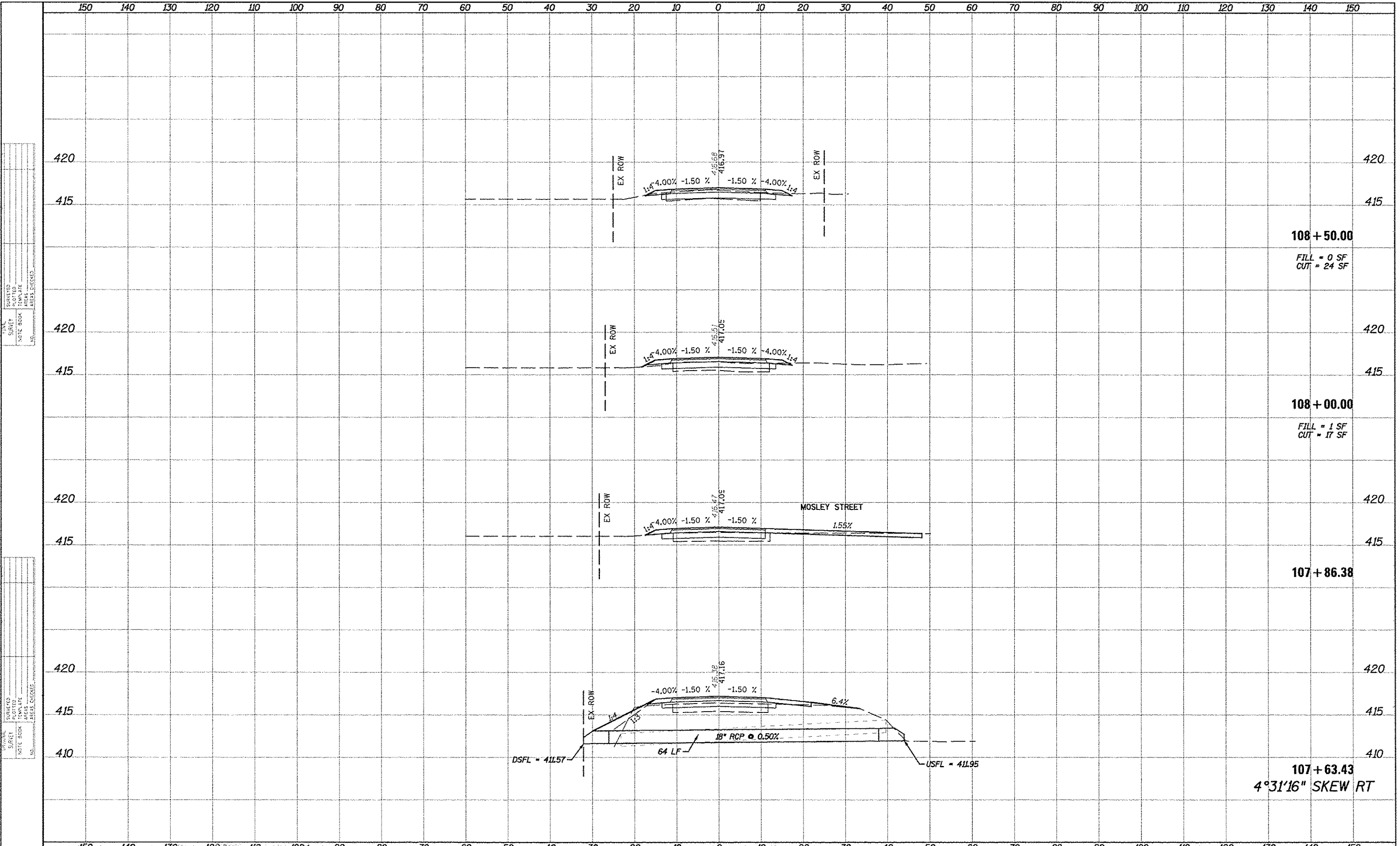
FILE NAME: \\projects\current\192-2692-centerville-subert	USER NAME: hewitt-robinc	DESIGNED	REVISOR	STATE OF ILLINOIS DEPARTMENT OF TRANSPORTATION	CROSS SECTIONS	F.A.U. RTE. 9233	SECTION 10-00017-00-PV	COUNTY ST CLAIR	TOTAL SHEETS 31	SHEET NO. 15	CONTRACT NO. 97560
PRICE ED: mp\Geopak\price.dgn	PLT SCALE: 28.800" = 1'	DRAWN	REVISOR	SCALE:	SHEET NO. 3 OF 19 SHEETS	STA. 105+00.00	TO STA. 106+00.00	ILLINOIS FED. AID PROJECT			
DATE: 1-10-14	DATE: 4/8/2014	CHECKED	REVISOR								



SURVEY
 SURVEY
 NOTE BOOK
 NO.

SURVEY
 SURVEY
 NOTE BOOK
 NO.

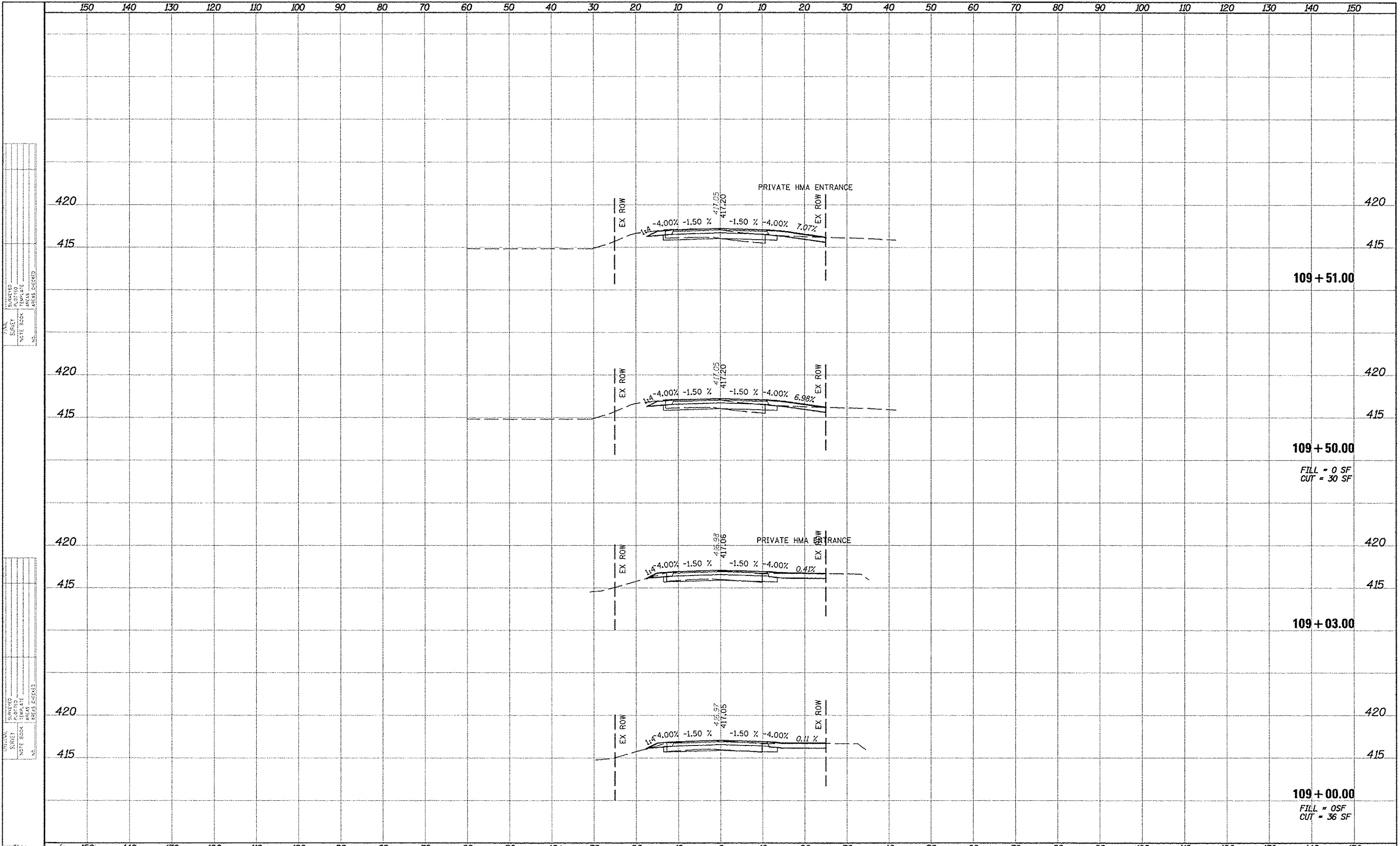
FILE NAME \\projects\current\192-2692 centerville robert	USER NAME price rd imp\geopak\price.pric.dgn	DESIGNED DRAWN CHECKED DATE 1-10-14	REVISED REVISED REVISED REVISED	STATE OF ILLINOIS DEPARTMENT OF TRANSPORTATION	CROSS SECTIONS SCALE: SHEET NO. 4 OF 19 SHEETS STA. 106+47.0000 TO STA. 107+50.00	F.A.U. RTE. 9233	SECTION 10-00017-00-PV	COUNTY ST CLAIR	TOTAL SHEETS 31	SHEET NO. 16	CONTRACT NO. 97560
---	---	---	--	---	---	---------------------	---------------------------	--------------------	--------------------	-----------------	-----------------------



PLT. SURVEYED
 SURVEY PLOTTED
 NOTE BOOK TEMPLATE
 AREAS CHECKED
 NO.

PLT. SURVEYED
 SURVEY PLOTTED
 NOTE BOOK TEMPLATE
 AREAS CHECKED
 NO.

FILE NAME c:\projects\current\102-2692 centerville robor	USER NAME c:\hirst_rosche	DESIGNED -	REVISED -	STATE OF ILLINOIS DEPARTMENT OF TRANSPORTATION	CROSS SECTIONS			FAU RTE. 9233	SECTION 10-00017-00-PV	COUNTY ST. CLAIR	TOTAL SHEETS 31	SHEET NO. 17
	PROJECT price.dgn	DRAWN -	REVISED -		SCALE:	SHEET NO. 5 OF 19 SHEETS	STA. 107+63.4281 TO STA. 108+50.00	CONTRACT NO. 97560		ILLINOIS FED. AID PROJECT		
	PLOT SCALE 28.800" = 1" IN.	CHECKED -	REVISED -									
	PLOT DATE 4/8/2014	DATE 1-10-14	REVISED -									



109 + 51.00

109 + 50.00

FILL = 0 SF
CUT = 30 SF

109 + 03.00

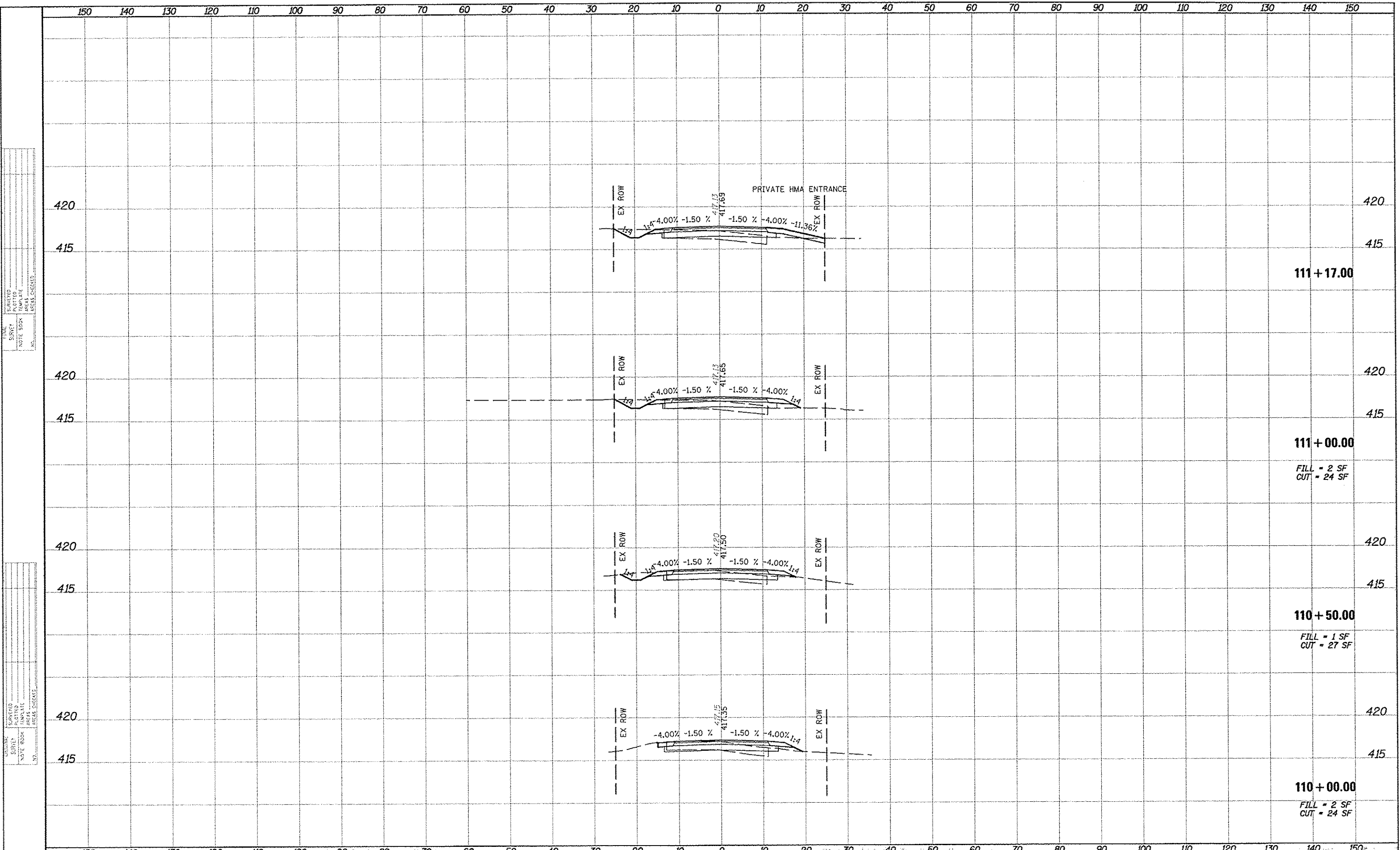
109 + 00.00

FILL = 0 SF
CUT = 36 SF

FINAL SURVEY
SURVEY
NOTE BOOK
AREAS SURVEYED

FINAL SURVEY
SURVEY
NOTE BOOK
AREAS SURVEYED

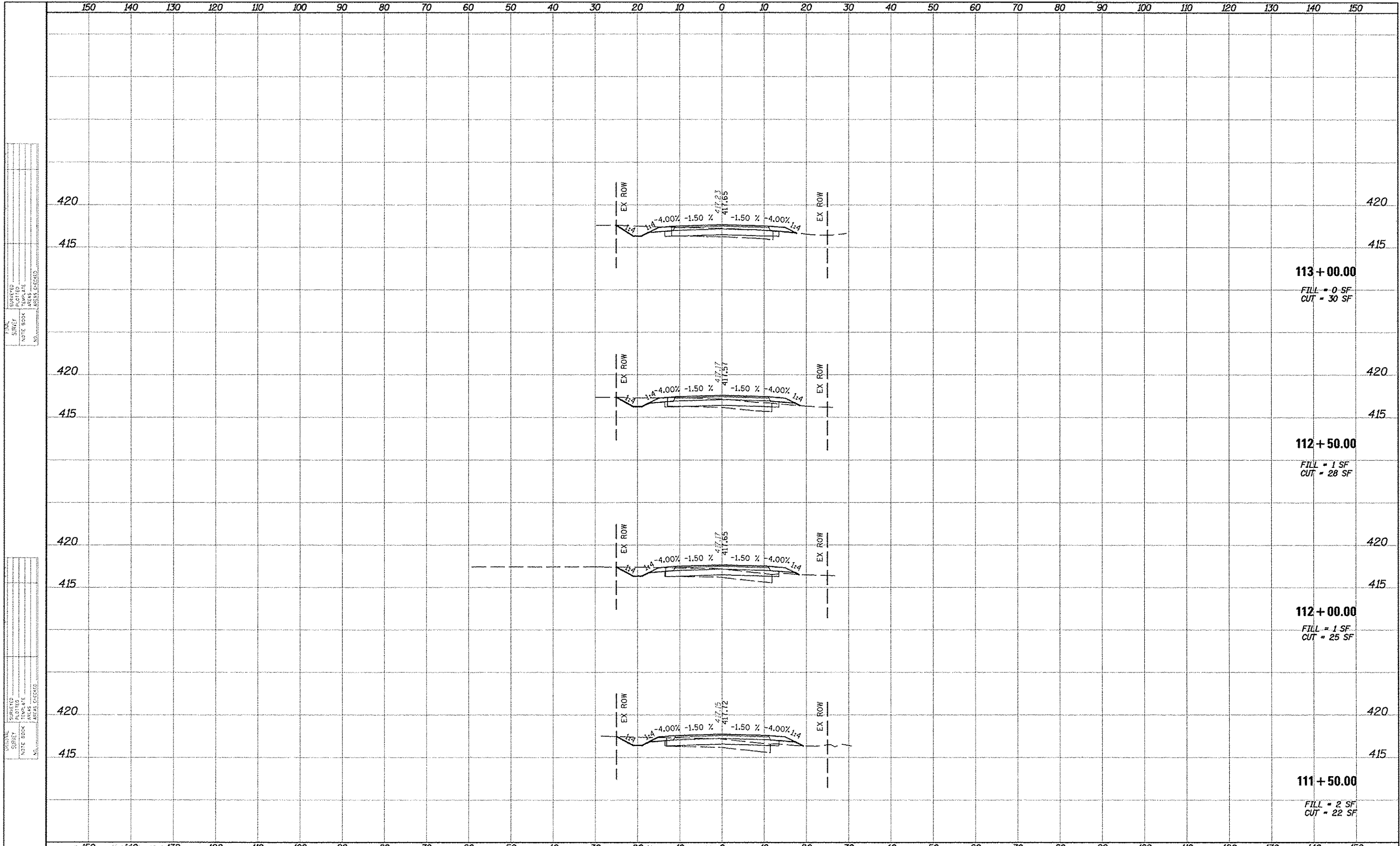
FILE NAME: \\projects\current\192-2642 centerville robert	USER NAME: jrobert-rosche	DESIGNED: -	REVISED: -	STATE OF ILLINOIS DEPARTMENT OF TRANSPORTATION	CROSS SECTIONS	SCALE: SHEET NO. 6 OF 19 SHEETS STA. 109+00.00 TO STA. 109+51.00	F.A.U. RTE. 9233	SECTION	COUNTY	TOTAL SHEETS	SHEET NO.
PROJECT: \\projects\current\192-2642 centerville robert	PRICE: \\price\top\Geopak\price.dgn	DRAWN: -	REVISED: -					10-00017-00-PV	ST CLAIR	31	18
PLOT SCALE: 26,000" = 1"	CHECKED: -	REVISED: -	REVISED: -					CONTRACT NO. 97560			
PLOT DATE: 4/8/2014	DATE: 1-10-14	REVISED: -	REVISED: -					ILLINOIS FED. AID PROJECT			



PLAN	SCAFFOLD
SURVEY	NOTED
NOTE BOOK	AREA
	LESS CHANGES

PLAN	SCAFFOLD
SURVEY	NOTED
NOTE BOOK	AREA
	LESS CHANGES

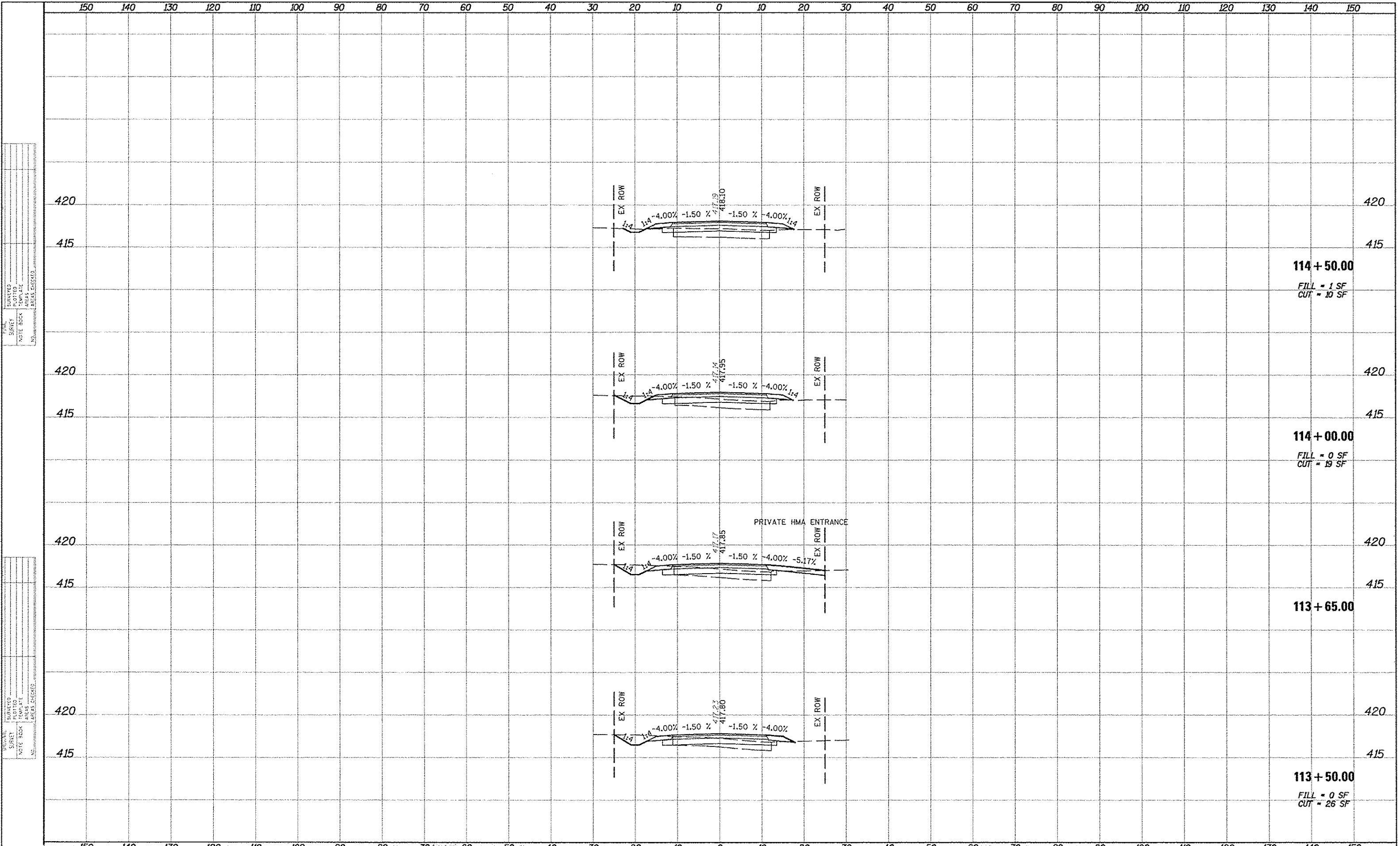
FILE NAME: \\projects\current\192-2692 centerville rd\price	USER NAME: FORST-ROSCHE	DESIGNED: -	REVISED: -	STATE OF ILLINOIS DEPARTMENT OF TRANSPORTATION	CROSS SECTIONS	F.A.U. RTE. 9233	SECTION 10-00017-00-PV	COUNTY ST CLAIR	TOTAL SHEETS 31	SHEET NO. 19	
PRICE: rd mp\Geopak\price.dgn	PLT SCALE: 28.828 1/2 IN.	DRAWN: -	REVISED: -			SCALE:	SHEET NO. 7 OF 19 SHEETS	STA. 110+00.00 TO STA. 111+17.0000	CONTRACT NO. 97560		
PLT DATE: 4/8/2014	DATE: 1-10-14	CHECKED: -	REVISED: -			ILLINOIS FED. AID PROJECT					



SURVEYED
 SURVEY
 PLOTTED
 NOTE BOOK
 AREAS
 AREAS
 AREAS

SURVEYED
 SURVEY
 PLOTTED
 NOTE BOOK
 AREAS
 AREAS
 AREAS

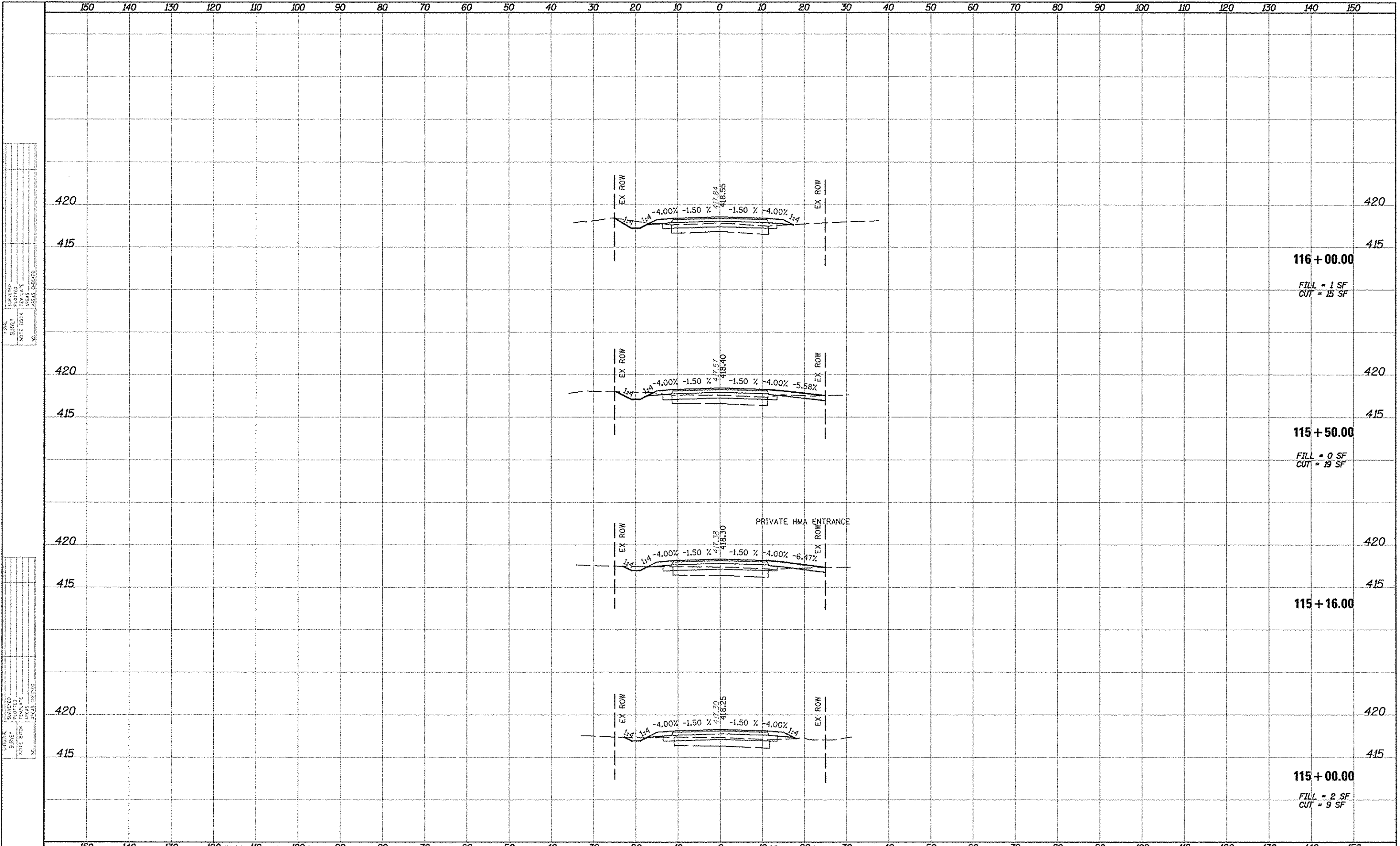
FILE NAME: ...	USER NAME: ...	DESIGNED: -	REVISED: -	STATE OF ILLINOIS DEPARTMENT OF TRANSPORTATION	CROSS SECTIONS	SCALE: 1" = 20'-0"	SHEET NO. 8 OF 19 SHEETS	STA. 111+50.00 TO STA. 113+00.00
DRAWN: -	REVISIONS: -	SECTION: 10-00017-00-PV	COUNTY: ST. CLAIR			TOTAL SHEETS: 31	SHEET NO.: 20	
CHECKED: -	REVISIONS: -	CONTRACT NO. 97560						
DATE: 1-10-14	REVISIONS: -	ILLINOIS FED. AID PROJECT						



FILE NAME: ...
 USER: ...
 DATE: ...
 SCALE: ...
 PLOT DATE: ...

FILE NAME: ...
 USER: ...
 DATE: ...
 SCALE: ...
 PLOT DATE: ...

FILE NAME: ...	USER: ...	DESIGNED: ...	REVISED: ...	STATE OF ILLINOIS DEPARTMENT OF TRANSPORTATION	CROSS SECTIONS				PLAN RTE. 9233	SECTION 10-00017-00-PV	COUNTY ST. CLAIR	TOTAL SHEETS 31	SHEET NO. 21
...	...	DRAWN: ...	REVISED: ...						SCALE: SHEET NO. 9 OF 19 SHEETS STA. 113+60.00 TO STA. 114+50.00				CONTRACT NO. 97560
...	...	CHECKED: ...	REVISED: ...		ILLINOIS FED. AID PROJECT								
...	...	DATE: 1-10-14	REVISED: ...										



116 + 00.00

FILL = 1 SF
CUT = 15 SF

115 + 50.00

FILL = 0 SF
CUT = 19 SF

115 + 16.00

PRIVATE HMA ENTRANCE

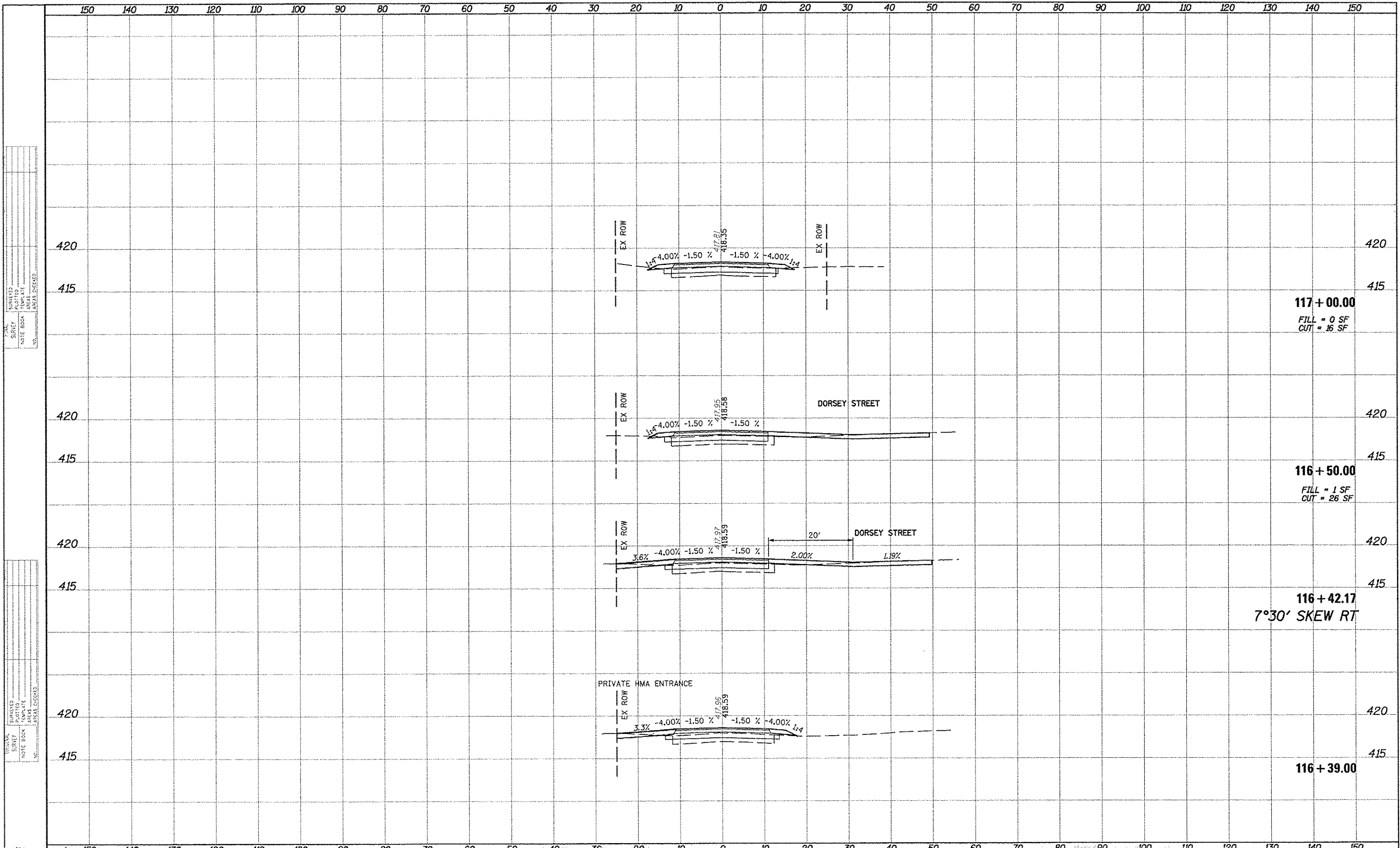
115 + 00.00

FILL = 2 SF
CUT = 9 SF

PLANNED SURVEY NOTE BOOK AREAS CHECKED

PLANNED SURVEY NOTE BOOK AREAS CHECKED

FILE NAME: \\nra\jests\current\192-2612\contville\rober	USER NAME: jrlrgt-husche	DESIGNED: -	REVISED: -	<p align="center">STATE OF ILLINOIS DEPARTMENT OF TRANSPORTATION</p> <p align="center">CROSS SECTIONS</p> <p>SCALE: SHEET NO. 10 OF 19 SHEETS STA. 115+00.00 TO STA. 116+00.00</p>	F.A.U. RTE. 9233	SECTION 10-00017-00-PV	COUNTY ST CLAIR	TOTAL SHEETS 31	SHEET NO. 22	CONTRACT NO. 97560
PRICE: ed\p\Geopak\price.dgn	PLLOT SCALE: 1/8" = 20.000' / 1"	DRAWN: -	REVISED: -		ILLINOIS FED. AID PROJECT					
PLDT DATE: 4/8/2014	DATE: 1-10-14	CHECKED: -	REVISED: -							



117 + 00.00
 FILL = 0 SF
 CUT = 16 SF

116 + 50.00
 FILL = 1 SF
 CUT = 26 SF

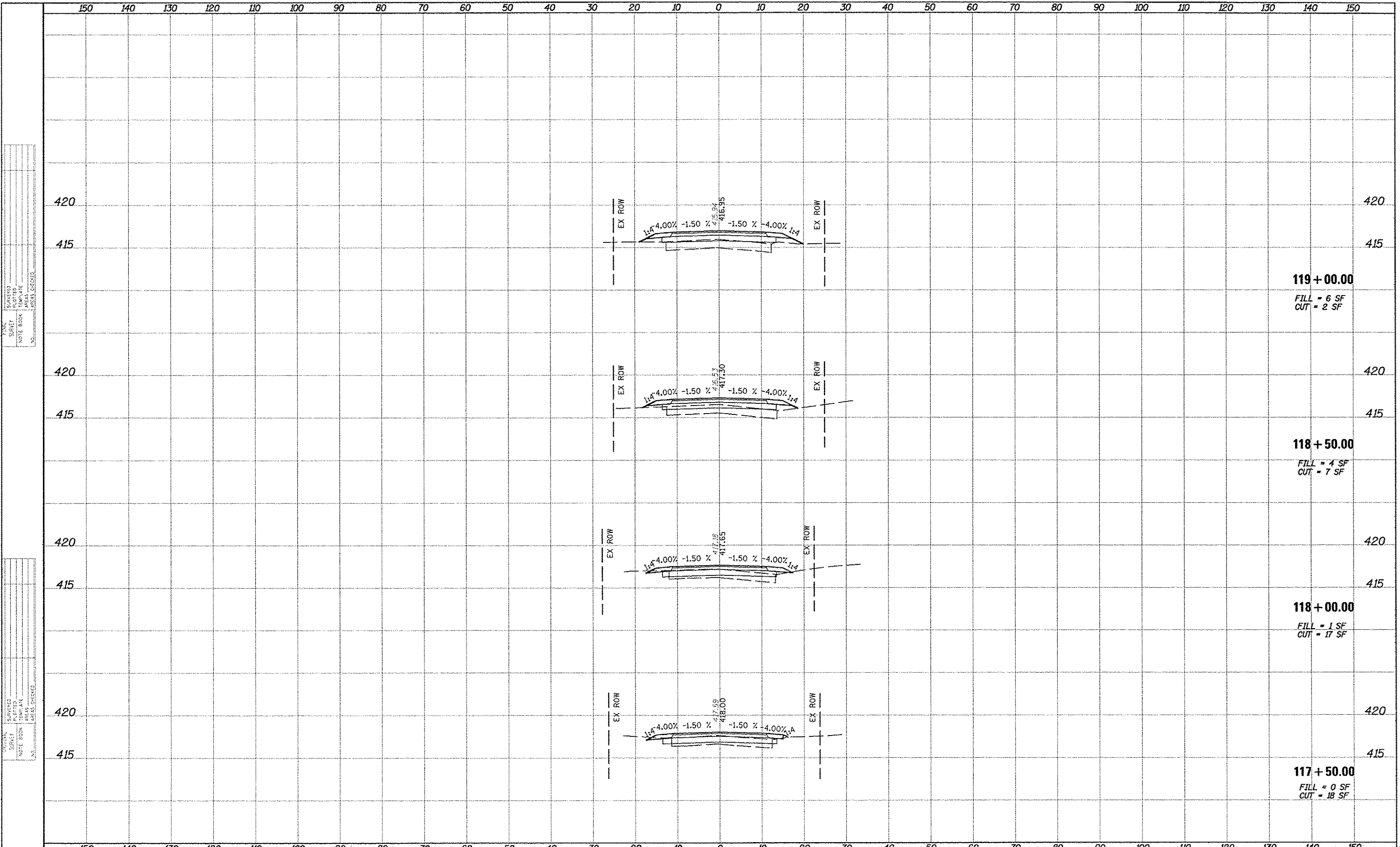
116 + 42.17
 7°30' SKEW RT

116 + 39.00

FILE NAME: ...
 USER: ...
 DATE: ...

FILE NAME: ...
 USER: ...
 DATE: ...

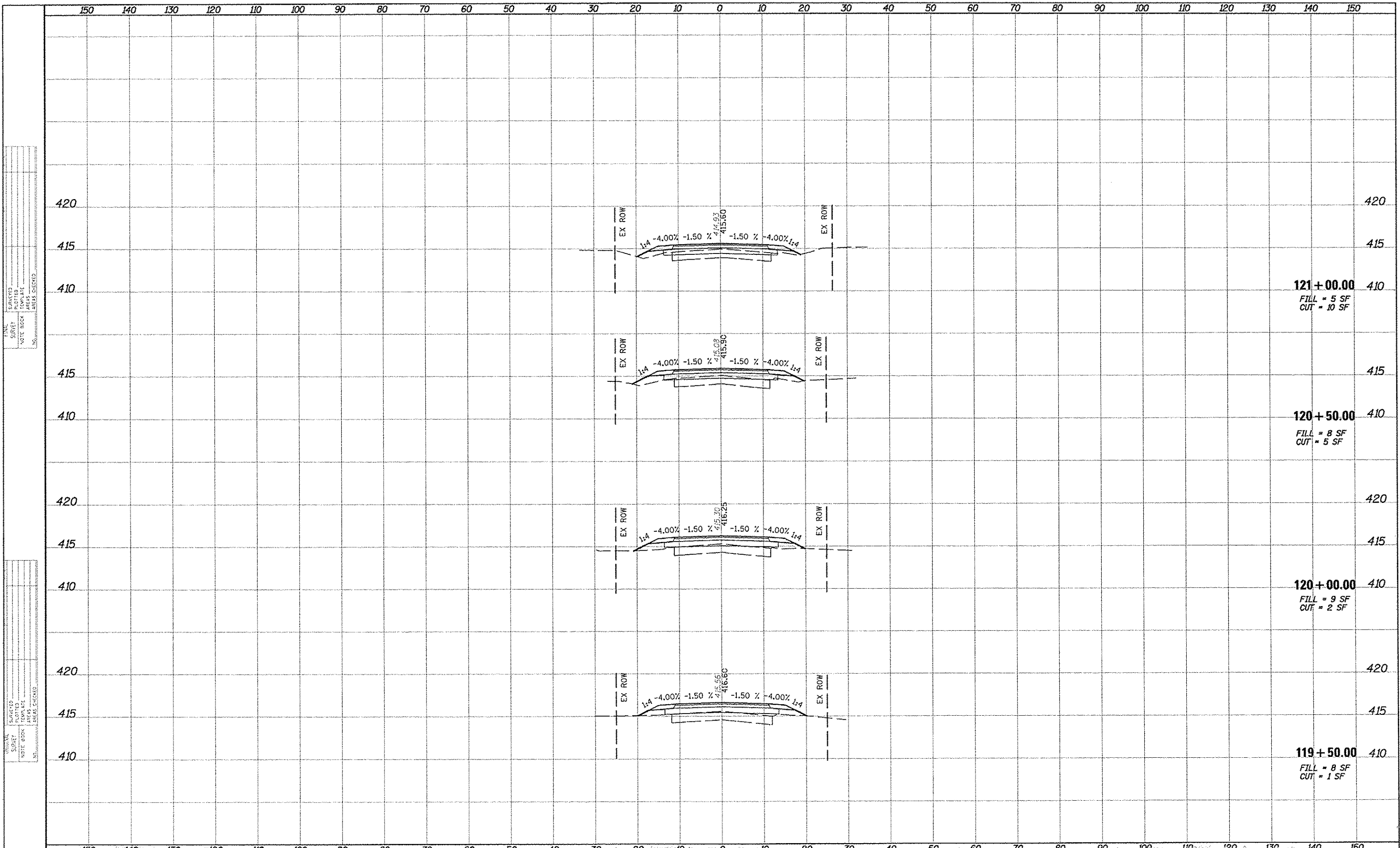
FILE NAME: ...	USER: ...	DESIGNED: ...	REVISED: ...	STATE OF ILLINOIS DEPARTMENT OF TRANSPORTATION	CROSS SECTIONS			F.A.U. RTE. 9233	SECTION 10-00017-00-PV	COUNTY ST CLAIR	TOTAL SHEETS 31	SHEET NO. 23
...	...	DRAWN: ...	REVISED: ...		SCALE: ...	SHEET NO. 11 OF 19 SHEETS	STA. 116+39.0000 TO STA. 117+00.00	CONTRACT NO. 97560				
...	...	CHECKED: ...	REVISED: ...		ILLINOIS FED. AID PROJECT							
...	...	DATE: 1-10-14	REVISED: ...									



DESIGNED _____
 SURVEY _____
 PLOTTED _____
 NOTE BOOK _____
 TEMPLATE _____
 AREAS _____
 AREAS CHECKED _____

DESIGNED _____
 SURVEY _____
 PLOTTED _____
 NOTE BOOK _____
 TEMPLATE _____
 AREAS _____
 AREAS CHECKED _____

FILE NAME: \\projects\current\192-2692\contreville\rober\price.ed\p\p\Geopak\price.dgn	USER NAME: r\HJST-HOSCHKE	DESIGNED	REVISED	STATE OF ILLINOIS DEPARTMENT OF TRANSPORTATION	CROSS SECTIONS			F.A.U. RTE. 9233 SECTION 10-00017-00-PV COUNTY ST CLAIR CONTRACT NO. 97560
PLT SCALE: 20.0000 * / IN.	PLT DATE: 4/8/2014	DRAWN	REVISED		SCALE:	SHEET NO. 12 OF 19 SHEETS	STA. 117+50.00 TO STA. 119+00.00	TOTAL SHEET NO. 24 SHEETS 31
		CHECKED	REVISED					
		DATE: 1-10-14	REVISED					ILLINOIS FED. AID PROJECT



FILE NAME: ...
 SURVEY: ...
 NOTE BOOK: ...
 AREA: ...

USER NAME: ...
 DESIGNED: ...
 DRAWN: ...
 CHECKED: ...
 DATE: ...

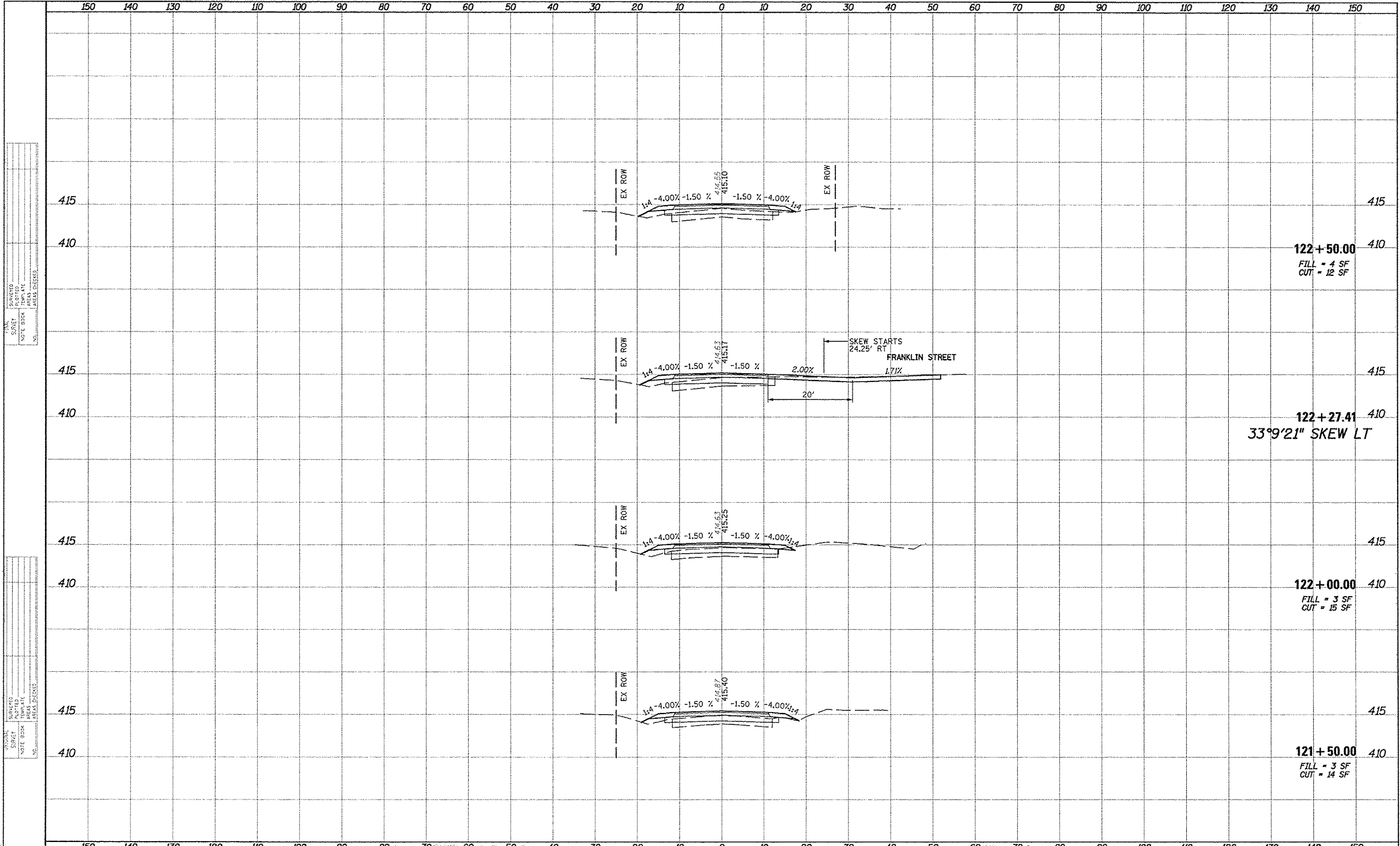
FILE NAME	USER NAME	DESIGNED	REVISED
PROJECT	PRICE	DRAWN	REVISED
NOTE BOOK	PLOT SCALE	CHECKED	REVISED
AREA	PLOT DATE	DATE	REVISED

STATE OF ILLINOIS
DEPARTMENT OF TRANSPORTATION

CROSS SECTIONS

SCALE: SHEET NO. 13 OF 19 SHEETS STA. 119+50.00 TO STA. 121+00.00

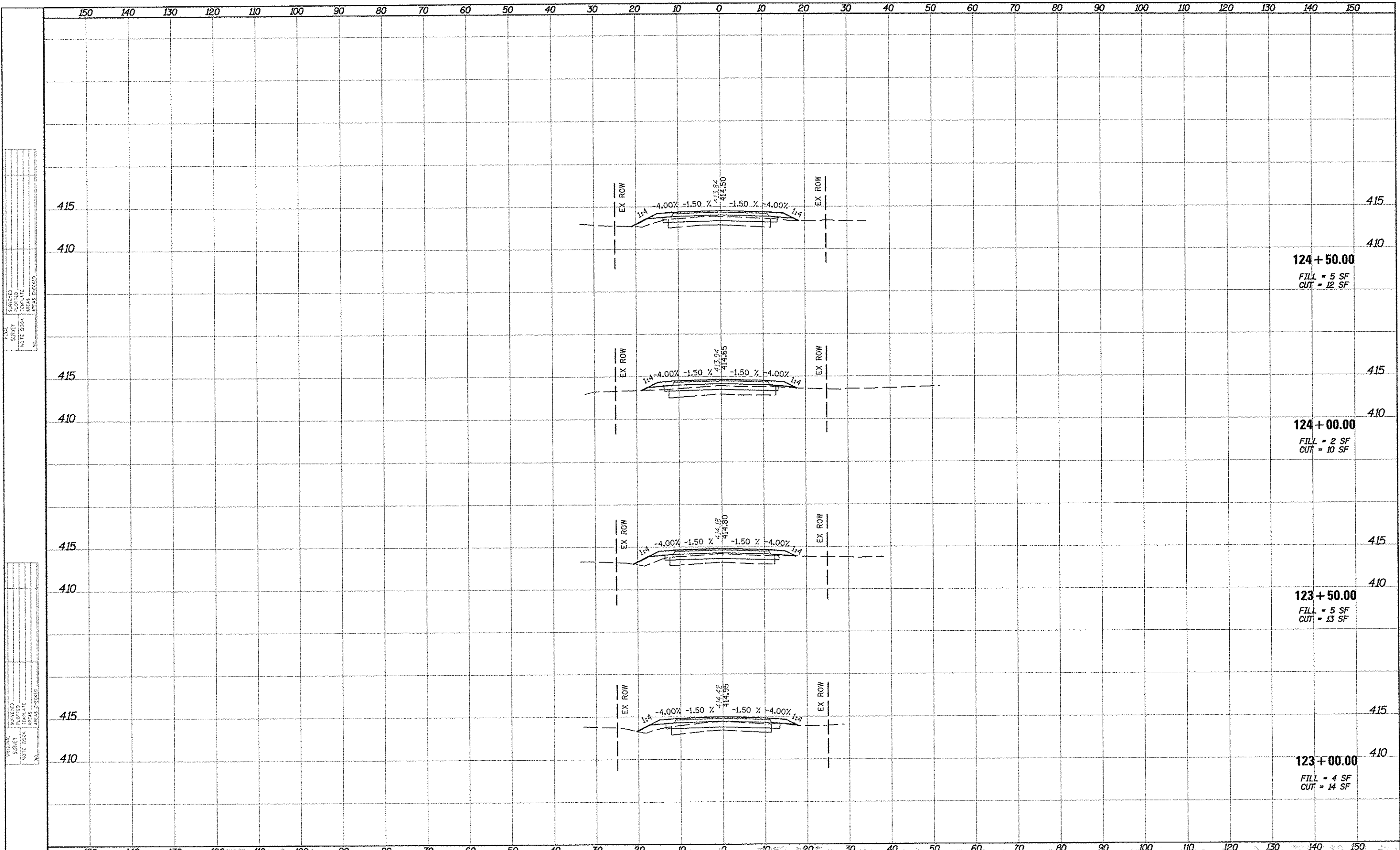
F.A.U. RTE.	SECTION	COUNTY	TOTAL SHEETS	SHEET NO.
9233	10-00017-00-PV	ST CLAIR	31	25
CONTRACT NO. 97560			ILLINOIS FED. AID PROJECT	



SURVEYED
 SURVEY
 POINTS
 TEMPERATURE
 NOTE BOOK
 AREAS
 AREAS CHECKED

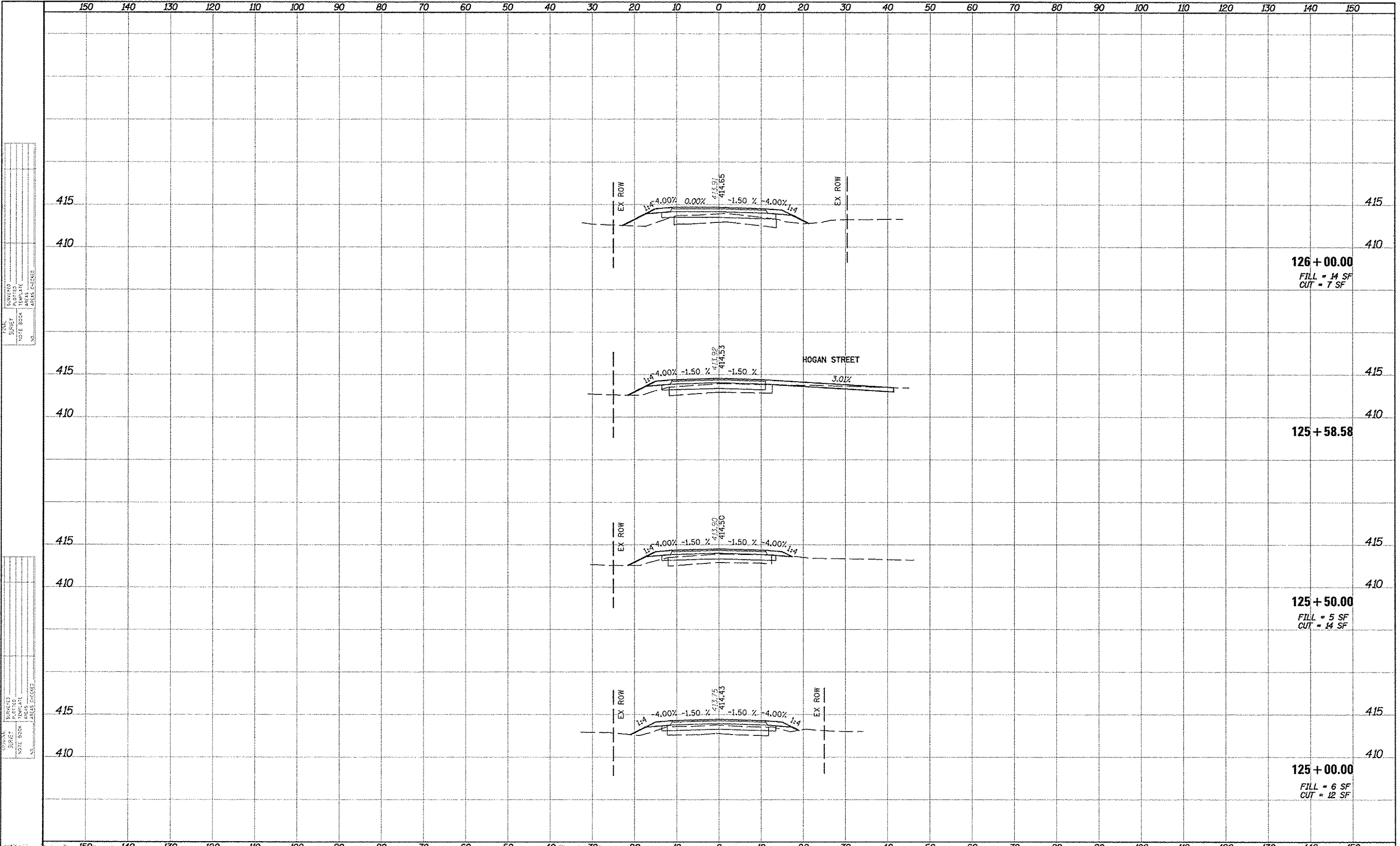
SURVEYED
 SURVEY
 POINTS
 TEMPERATURE
 NOTE BOOK
 AREAS
 AREAS CHECKED

FILE NAME *:\Projects\turnout\192-2692 centreville robert	USER NAME price rd mp\Geopak\price	DESIGNED -	REVISED -	STATE OF ILLINOIS DEPARTMENT OF TRANSPORTATION	CROSS SECTIONS			F.A.U. RTE. 9233	SECTION 10-00017-00-PV	COUNTY ST CLAIR	TOTAL SHEETS 31	SHEET NO. 26
PLOT SCALE 1" = 20.000'	PLOT DATE 4/8/2014	DRAWN -	REVISED -		SCALE:	SHEET NO. 14 OF 19 SHEETS	STA. 121+50.00	TO STA. 122+50.00	ILLINOIS FED. AID PROJECT CONTRACT NO. 97560			
DATE 1-10-14	CHECKED -	REVISED -	REVISED -									



FILE NAME: ...
 SURVEY: ...
 NOTE BOOK: ...
 AREAS: ...
 NO.: ...

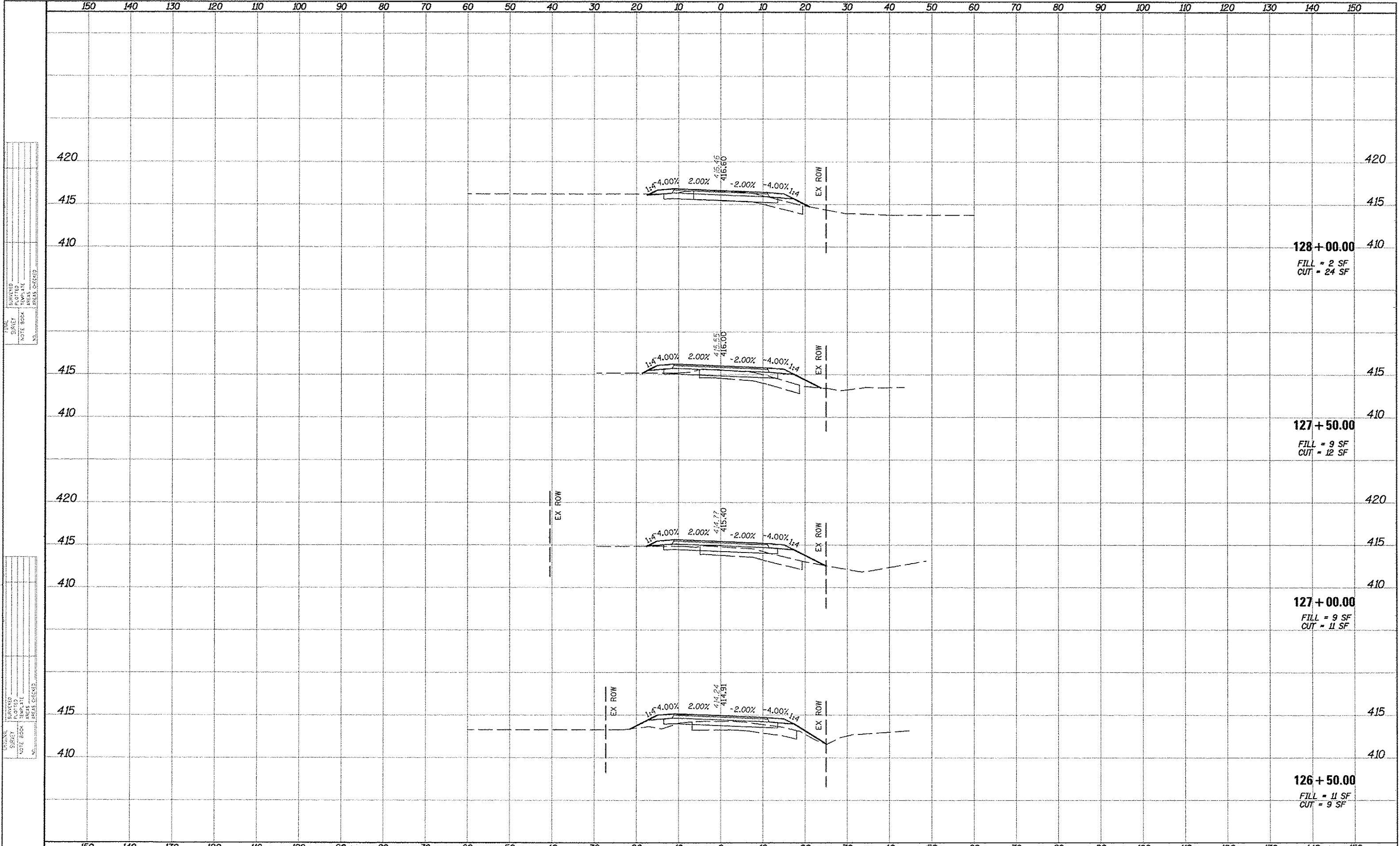
USER: ...
 SURVEY: ...
 NOTE BOOK: ...
 AREAS: ...
 NO.: ...



DESIGNED BY: _____
 CHECKED BY: _____
 DATE: _____
 DRAWN BY: _____
 FILE NAME: _____
 PLOT DATE: _____
 PLOT SCALE: _____
 USER NAME: _____
 PROJECT: _____
 SHEET NO.: _____
 TOTAL SHEETS: _____
 COUNTY: _____
 SECTION: _____
 STA. RANGE: _____
 CONTRACT NO.: _____
 ILLINOIS FED. AID PROJECT

DESIGNED BY: _____
 CHECKED BY: _____
 DATE: _____
 DRAWN BY: _____
 FILE NAME: _____
 PLOT DATE: _____
 PLOT SCALE: _____
 USER NAME: _____
 PROJECT: _____
 SHEET NO.: _____
 TOTAL SHEETS: _____
 COUNTY: _____
 SECTION: _____
 STA. RANGE: _____
 CONTRACT NO.: _____
 ILLINOIS FED. AID PROJECT

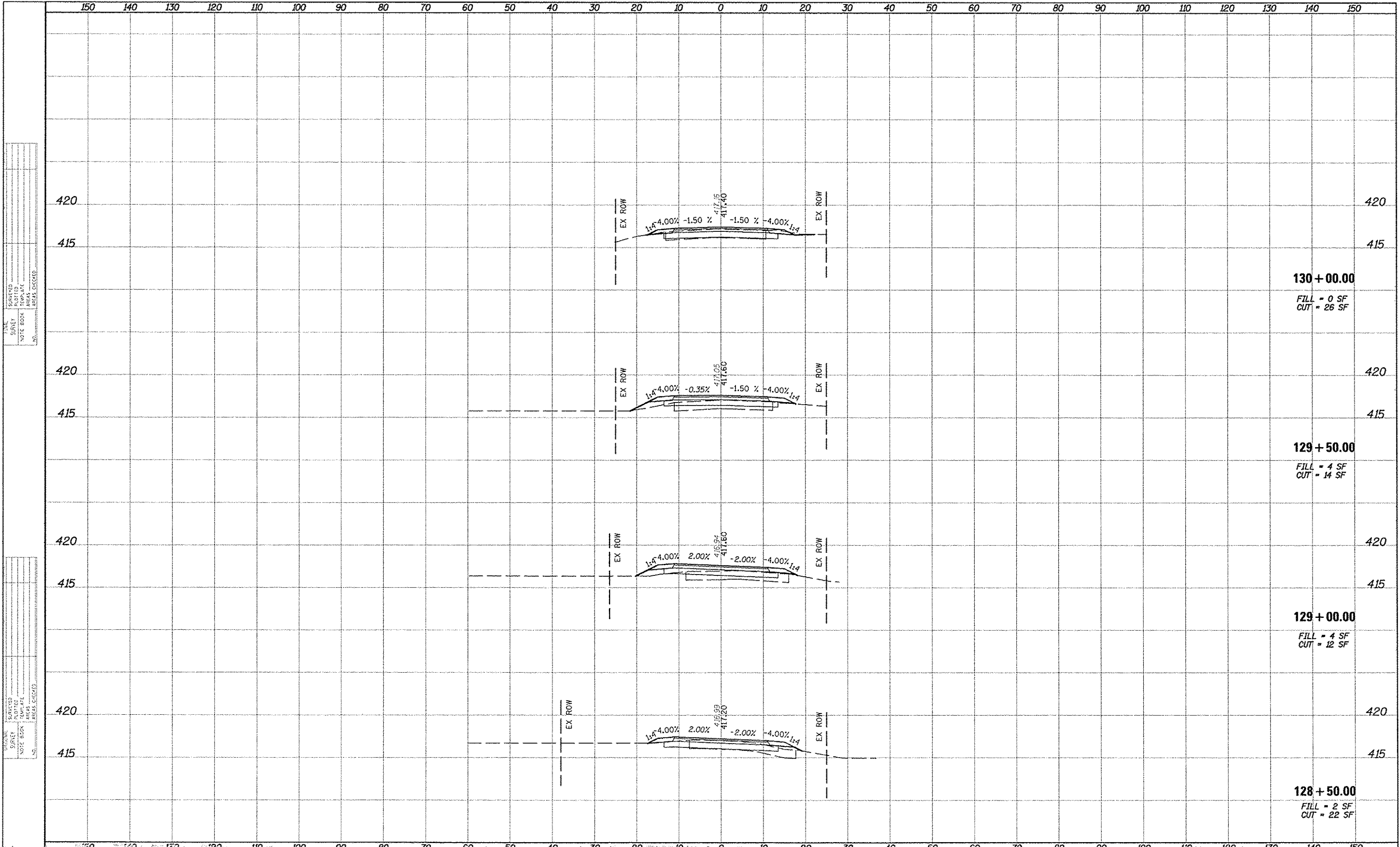
FILE NAME: \\geopak\price.dgn	USER NAME: rhlr1-hosche	DESIGNED: _____	REVISD: _____	STATE OF ILLINOIS DEPARTMENT OF TRANSPORTATION	CROSS SECTIONS			FAU RTE: 9233	SECTION: 10-00017-00-PV	COUNTY: ST CLAIR	TOTAL SHEETS: 31	SHEET NO.: 28
PRICE: rd\p\060908\price.dgn	PRICE: rd\p\060908\price.dgn	DRAWN: _____	REVISD: _____					SCALE: SHEET NO. 16 OF 19 SHEETS STA. 125+00.00 TO STA. 126+00.00			CONTRACT NO. 97560	
PLOT SCALE: 1/8" = 1' IN.	PLOT DATE: 4/8/2014	CHECKED: _____	REVISD: _____		ILLINOIS FED. AID PROJECT							
DATE: 1-10-14	DATE: 1-10-14	REVISD: _____	REVISD: _____									



FILE NAME	PROJECT
DATE	DATE
DESIGNED	DESIGNED
DRAWN	DRAWN
CHECKED	CHECKED
DATE	DATE

FILE NAME	PROJECT
DATE	DATE
DESIGNED	DESIGNED
DRAWN	DRAWN
CHECKED	CHECKED
DATE	DATE

FILE NAME: \\projects\current\192-2692\contreville\price	USER: NAME: FIRST-ROSCHE	DESIGNED: -	REVISED: -	STATE OF ILLINOIS DEPARTMENT OF TRANSPORTATION	CROSS SECTIONS			
PRICE: \\price\price\price.dgn	DATE: 1-10-14	DRAWN: -	REVISED: -		SCALE: 1" = 20'-00"	SHEET NO. 17 OF 19 SHEETS	STA. 126+50.00 TO STA. 128+00.00	ILLINOIS FED. AID PROJECT
PLOT SCALE: 1" = 20'-00"	DATE: 4/8/2014	CHECKED: -	REVISED: -		SECTION: 10-00017-00-PV	COUNTY: ST CLAIR	TOTAL SHEETS: 31	SHEET NO.: 29
PLOT DATE: 4/8/2014	DATE: 1-10-14	CHECKED: -	REVISED: -		CONTRACT NO. 97560			



130 + 00.00
 FILL = 0 SF
 CUT = 26 SF

129 + 50.00
 FILL = 4 SF
 CUT = 14 SF

129 + 00.00
 FILL = 4 SF
 CUT = 12 SF

128 + 50.00
 FILL = 2 SF
 CUT = 22 SF

FILE NAME: ...
 SURVEY: ...
 NOTE BOOK: ...
 AREAS CHECKED: ...

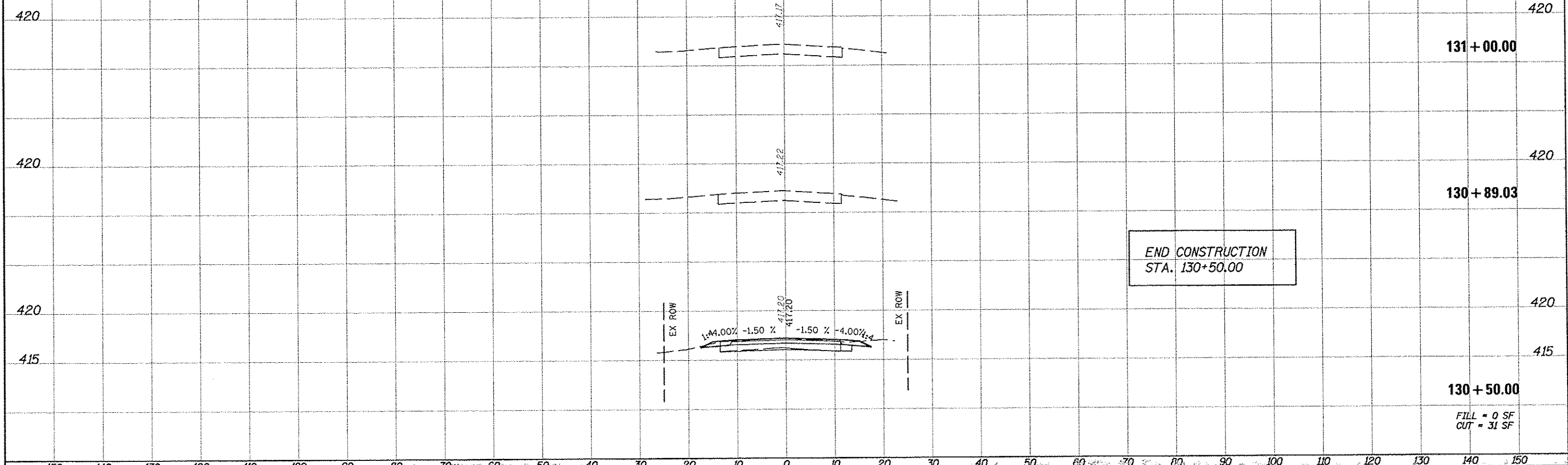
FILE NAME: ...
 SURVEY: ...
 NOTE BOOK: ...
 AREAS CHECKED: ...

FILE NAME: ...	USER NAME: ...	DESIGNED: ...	REVISOR: ...	STATE OF ILLINOIS DEPARTMENT OF TRANSPORTATION	CROSS SECTIONS	F.A.U. RTE.:	SECTION:	COUNTY:	TOTAL SHEETS:	SHEET NO.:	
PROJECT: ...	PROJECT: ...	DRAWN: ...	REVISOR: ...			9233	10-00017-00-PV	ST. CLAIR	31	30	
PLOT SCALE: ...	PLOT SCALE: ...	CHECKED: ...	REVISOR: ...			CONTRACT NO. 97560					
PLOT DATE: ...	PLOT DATE: ...	DATE: 1-10-14	REVISOR: ...			ILLINOIS FED. AID PROJECT					

150 140 130 120 110 100 90 80 70 60 50 40 30 20 10 0 10 20 30 40 50 60 70 80 90 100 110 120 130 140 150

DATE: 4/8/2014
DRAWN: PRICE
CHECKED: PRICE
DATE: 1-10-14

DESIGNED: PRICE
DRAWN: PRICE
CHECKED: PRICE
DATE: 1-10-14



FILE NAME: \\projects\current\192-2692\contreville\robert	USER NAME: rprice	DESIGNED: PRICE	REVISIONS:	STATE OF ILLINOIS DEPARTMENT OF TRANSPORTATION	CROSS SECTIONS	F.A.U. RY: 9233	SECTION: 10-00017-00-PV	COUNTY: ST CLAIR	TOTAL SHEETS: 31	SHEET NO.: 31		
PROJECT: 192-2692	PROJECT: 192-2692	DRAWN: PRICE	REVISIONS:			SCALE: 1"=40'	SHEET NO. 19 OF 19 SHEETS	STA. 130+50.00 TO STA. 131+00.00	ILLINOIS FED. AID PROJECT			
PLOT SCALE: 1"=40'	PLOT SCALE: 1"=40'	CHECKED: PRICE	REVISIONS:									
PLOT DATE: 4/8/2014	PLOT DATE: 4/8/2014	DATE: 1-10-14	REVISIONS:									