

STATE OF ILLINOIS  
DEPARTMENT OF TRANSPORTATION  
DIVISION OF HIGHWAYS

IDOT / IDNR STATEWIDE  
KANKAKEE RIVER STATE PARK  
SECTION PARK ROADS

WILL & KANKAKEE COUNTY

IDNR PROJECT NO. 2-12-013  
C-30-004-13

F.A. RTE.	SECTION	COUNTY	TOTAL SHEETS	SHEET NO.
	PARK ROADS	*	140	1
FED. ROAD DIST. NO.		ILLINOIS	CONTRACT NO. 46251	
P-30-001-12 * WILL & KANKAKEE				

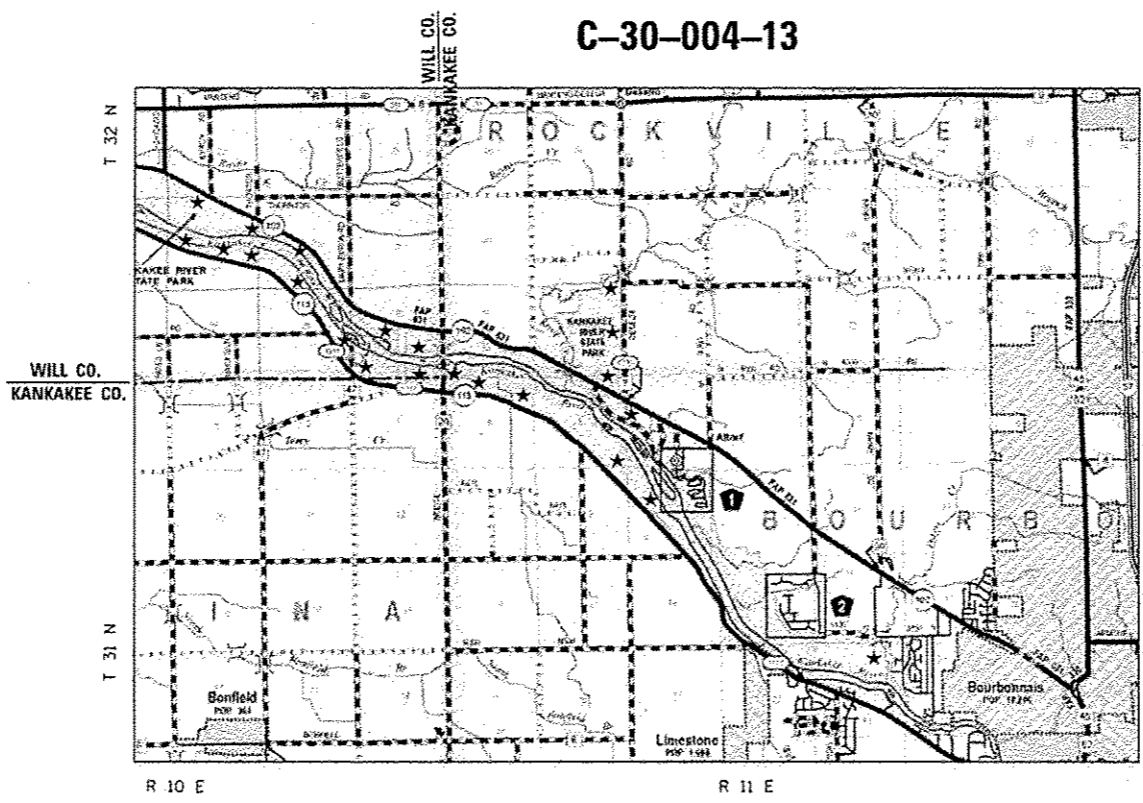
D-3

INDEX OF SHEETS

- 1 COVER SHEET
- 2 GENERAL NOTES, COMMITMENTS, AND MIXTURE REQUIREMENTS
- 3-11 SUMMARY OF QUANTITIES
- 12-18 TYPICAL SECTIONS
- 19 SITE PLAN AND PLAN SHEET INDEX
- 20-123 PLAN SHEETS
- 124 LANDSCAPING AND EROSION CONTROL
- 125-140 CONSTRUCTION DETAILS



HIGHWAY STANDARDS

- 000001-06 STANDARD SYMBOLS, ABBREVIATIONS AND PATTERNS
- 001001-02 AREAS OF REINFORCEMENT BARS
- 001006 DECIMAL OF AN INCH AND OF A FOOT
- 280001-07 TEMPORARY EROSION CONTROL SYSTEMS
- 442201-03 CLASS C AND D PATCHES
- 542301-03 PRECAST REINFORCED CONCRETE FLARED END SECTIONS
- 542401-01 METAL END SECTION FOR PIPE CULVERTS
- 606001-04 CONCRETE CURB TYPE B AND COMBINATION CONCRETE CURB AND GUTTER
- 701001-02 OFF-ROAD OPERATIONS, 2L, 2W, MORE THAN 15' AWAY
- 701006-04 OFF-ROAD OPERATIONS, 2L, 2W, 15' TO 24" FROM PAVEMENT EDGE
- 701011-03 OFF-ROAD MOVING OPERATIONS, 2L, 2W, DAY ONLY
- 701201-04 LANE CLOSURE, 2L, 2W, DAY ONLY, FOR SPEEDS ≥ 45 MPH
- 701301-04 LANE CLOSURE, 2L, 2W, SHORT TIME OPERATIONS
- 701311-03 LANE CLOSURE, 2L, 2W, MOVING OPERATIONS - DAY ONLY
- 701501-06 URBAN LANE CLOSURE, 2L, 2W, UNDIVIDED
- 701801-05 SIDEWALK, CORNER OR CROSSWALK CLOSURE
- 701901-02 TRAFFIC CONTROL DEVICES
- 720001-01 SIGN PANEL MOUNTING DETAILS
- 720006-03 SIGN PANEL ERECTION DETAILS
- 780001-03 TYPICAL PAVEMENT MARKINGS
- BLR 17-4 TRAFFIC CONTROL DEVICES - DAY LABOR CONSTRUCTION
- BLR 21-9 TYPICAL APPLICATION OF TRAFFIC CONTROL DEVICES FOR CONSTRUCTION ON RURAL LOCAL HIGHWAYS



LOCATION MAP


\* SITE LOCATIONS



FULL SIZE PLANS HAVE BEEN PREPARED USING STANDARD ENGINEERING SCALES. REDUCED SIZED PLANS WILL NOT CONFORM TO STANDARD SCALES. IN MAKING MEASUREMENTS ON REDUCED PLANS, THE ABOVE SCALES MAY BE USED.

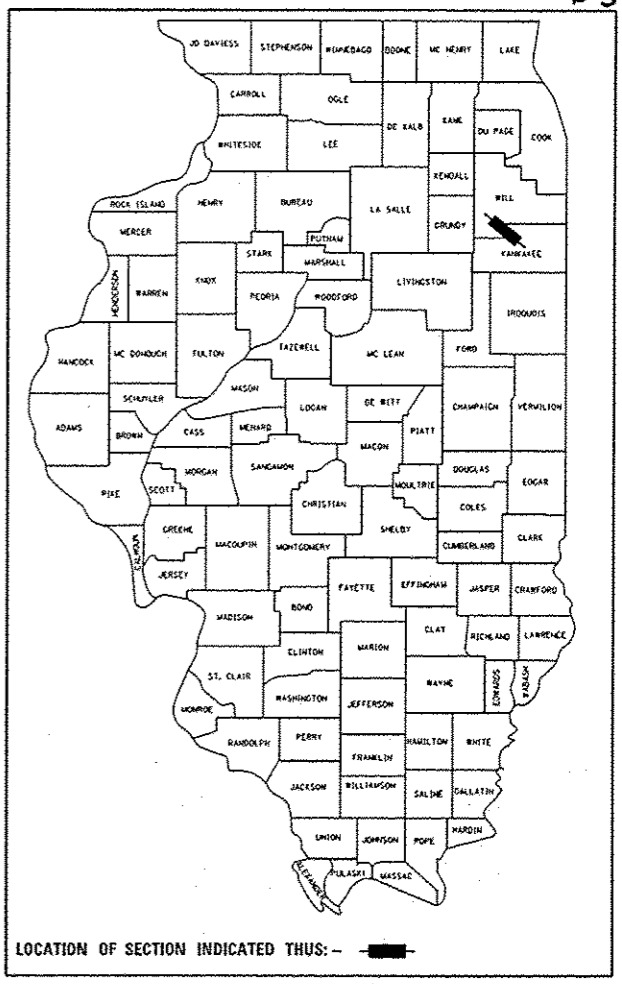
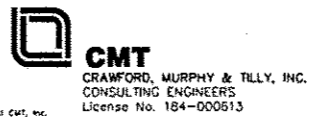
J.U.L.I.E.  
JOINT UTILITY LOCATION INFORMATION FOR EXCAVATION  
1-800-892-0123  
OR 811

PROJECT ENGINEER: LANCE KIDD (217) 785-2933  
CONTRACT NO. 46251



SEAL

SIGNATURE: *Bradley Jordan Downen*  
DATE SIGNED: 3-29-2013  
LICENSE EXPIRATION DATE: 11-30-2013



LOCATION OF SECTION INDICATED THIS: - [shaded area]

STATE OF ILLINOIS  
DEPARTMENT OF TRANSPORTATION  
DIVISION OF HIGHWAYS

SUBMITTED May 10 2013  
*William B. Freyer, Jr.*  
DEPUTY DIRECTOR OF HIGHWAYS, REGIONAL ENGINEER  
May 10 2013  
*John D. Baranzelli, PE, Jr.*  
ACTING ENGINEER OF DESIGN AND ENVIRONMENT  
May 10 2013  
*Omer Osman, PE, Jr.*  
DIRECTOR OF HIGHWAYS, CHIEF ENGINEER

PRINTED BY THE AUTHORITY  
OF THE STATE OF ILLINOIS