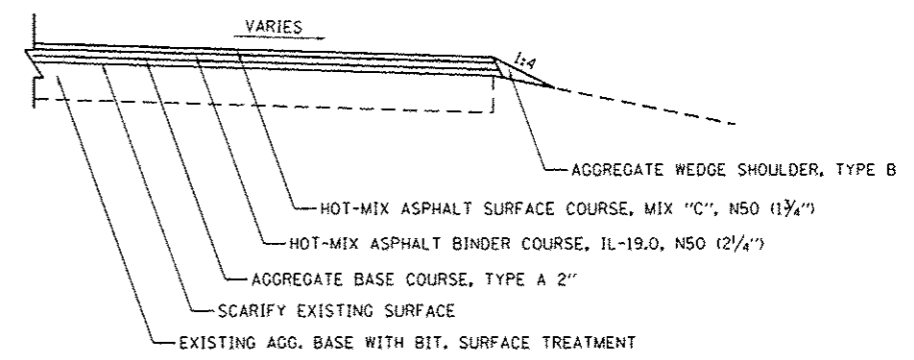


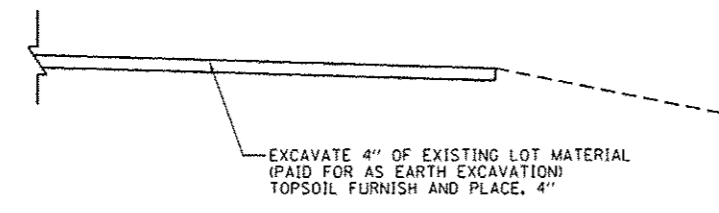
PARKING LOT - TYPICAL #1

- AREA A
- AREA B
- AREA C



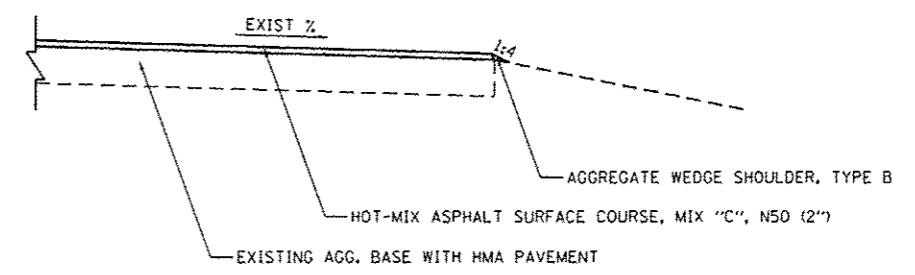
PARKING LOT - TYPICAL #3

- LOWER CHIPPEWA BOAT ACCESS PARKING WEST
- FISHERMAN PARKING



PARKING LOT - TYPICAL #2

- AREA A
- AREA B
- AREA C
- LOWER CHIPPEWA BOAT ACCESS PARKING EAST
- DAVIS CREEK
- AREA 9



PARKING LOT - TYPICAL #4

- CHIPPEWA CAMPGROUND ENTRANCE PARKING
- CONCESSION
- SHAG BARK & CEDAR GROVE
- OAK GROVE
- MAIN PARK OFFICE
- RIVER BIRCH WEST
- RIVER BIRCH EAST
- WHITE PINE
- RIVERVIEW
- SILVER POPLAR
- HEDGE APPLE
- WALNUT
- NORTH LOOP
- AREAS 9 & 10 BOAT ACCESS PARKING

NOTE: 1. SEE GRADING AND STAKING PLANS WHERE APPLICABLE FOR ADDITIONAL DETAILS

FILE NAME :	USER NAME : Brad Downen	DESIGNED - MJ0	REVISED -
L:\1007\118501\WD_15\0\CA00_Sheets\046251-shr-Typicals.dgn		DRAWN - RAH	REVISED -
	PLOT SCALE = 10.0000' / 1"	CHECKED - BJD	REVISED -
Sheet 5	PLOT DATE = 4/6/2013	DATE - 3/29/2013	REVISED -

STATE OF ILLINOIS
DEPARTMENT OF TRANSPORTATION

TYPICAL SECTIONS & PAVEMENT STRUCTURE DETAILS
KANKAKEE RIVER STATE PARK

SCALE: N.T.S. SHEET 5 OF 7 SHEETS STA. TO STA.

F.A. RTE.	SECTION	COUNTY	TOTAL SHEETS	SHEET NO.
	PARK ROADS	*	140	16
* WILL & KANKAKEE			CONTRACT NO. 46251	
[ILLINOIS] FED. AID PROJECT				