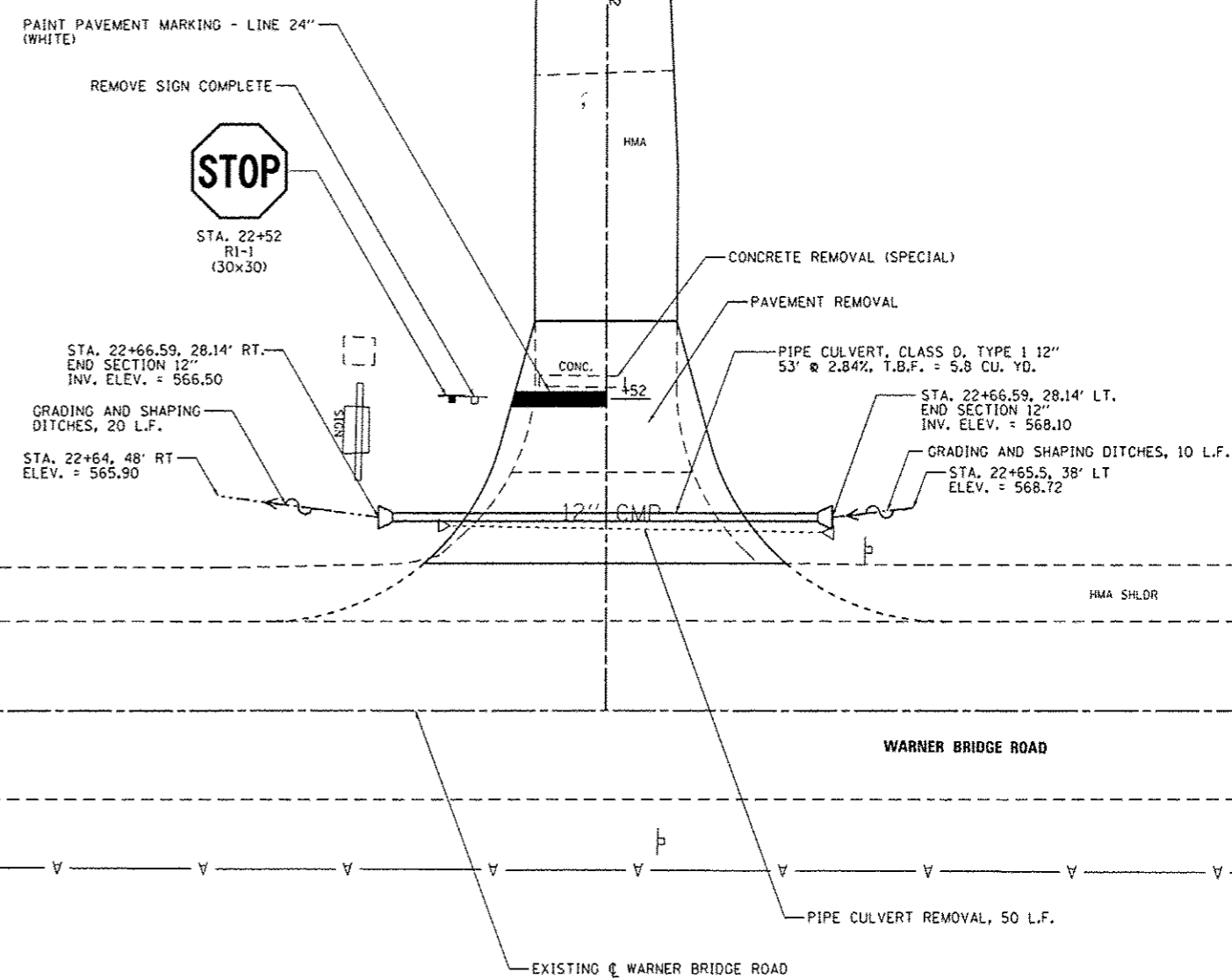
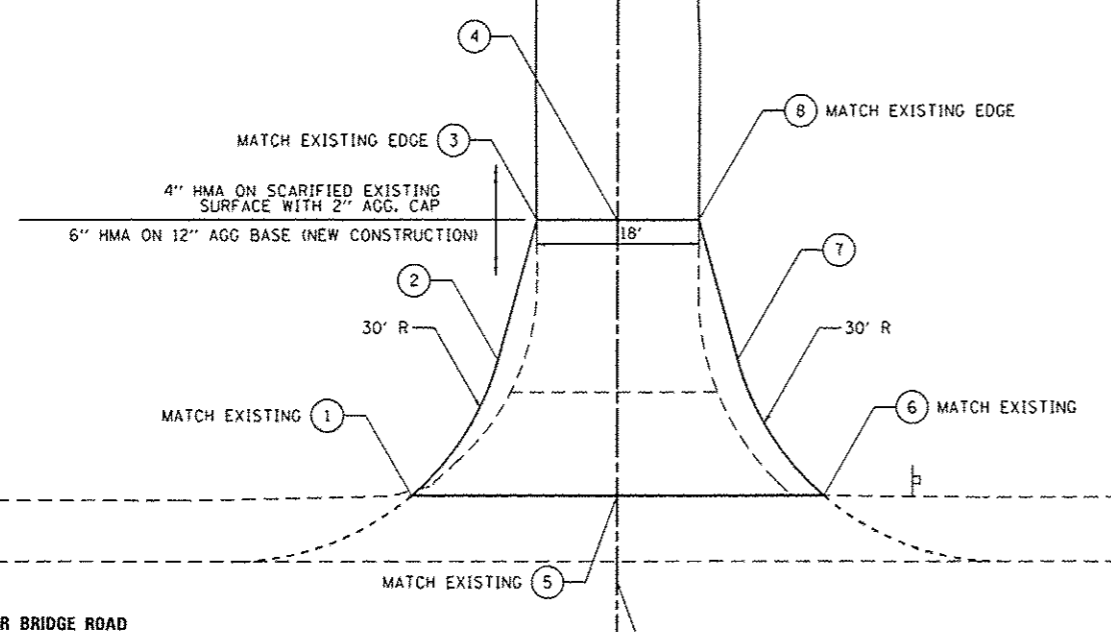
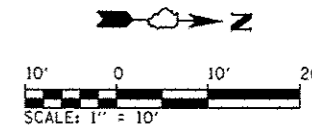
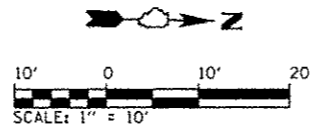


POINT NUMBER	STATION	OFFSET	ELEVATION
1	22+72.30	22.49' RT	569.05
2	22+57.60	13.11' RT	568.47
3	22+42.30	8.82' RT	567.95
4	22+42.30	€	568.21
5	22+72.30	€	569.77
6	22+72.30	22.49' LT	570.50
7	22+57.51	13.09' LT	569.18
8	22+42.30	8.88' LT	568.01



WARNER BRIDGE ROAD

WARNER BRIDGE ROAD

GRADING AND STAKING PLAN

CONSTRUCTION DETAILS

FILE NAME :	USER NAME : Brad Downen	DESIGNED - MJO	REVISED -
L:\100T\H06610\WD.15\Draw\CADD_Sheets\0346251-sh1-Lower-Chippewa-087-EntranceDetail.dwg	DRAWN - RAH	CHECKED - BJD	REVISED -
Default	PLOT SCALE = 26.0000' / 1" / in.	DATE - 3/29/2013	REVISED -
	PLOT DATE = 4/6/2013		

STATE OF ILLINOIS
DEPARTMENT OF TRANSPORTATION

ENTRANCE DETAILS - LOWER CHIPPEWA BOAT ACCESS ROAD
KANKAKEE RIVER STATE PARK

SCALE: 1" = 10' SHEET 7 OF 7 SHEETS STA. TO STA.

F.A. RTE.	SECTION	COUNTY	TOTAL SHEETS	SHEET NO.
	PARK ROADS	*	140	43
* WILL & KANKAKEE			CONTRACT NO. 46251	
ILLINOIS FED. AID PROJECT				