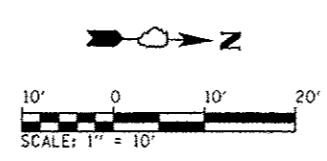
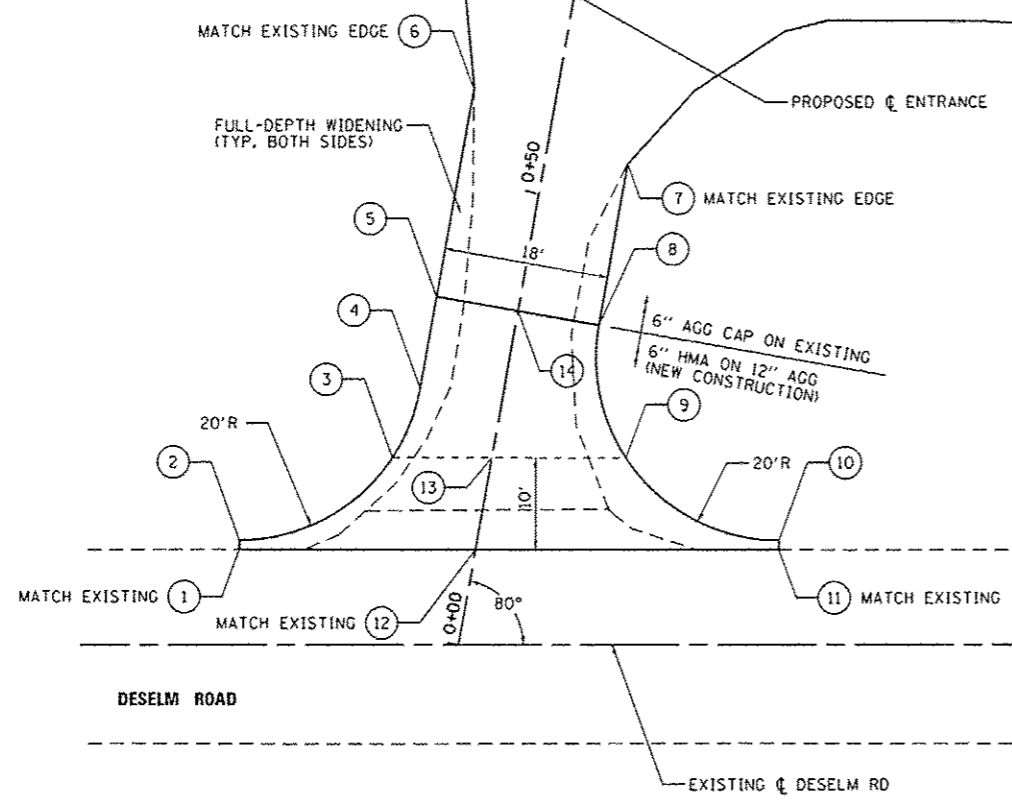
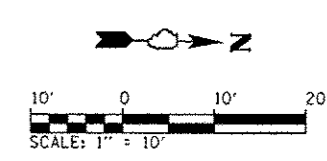
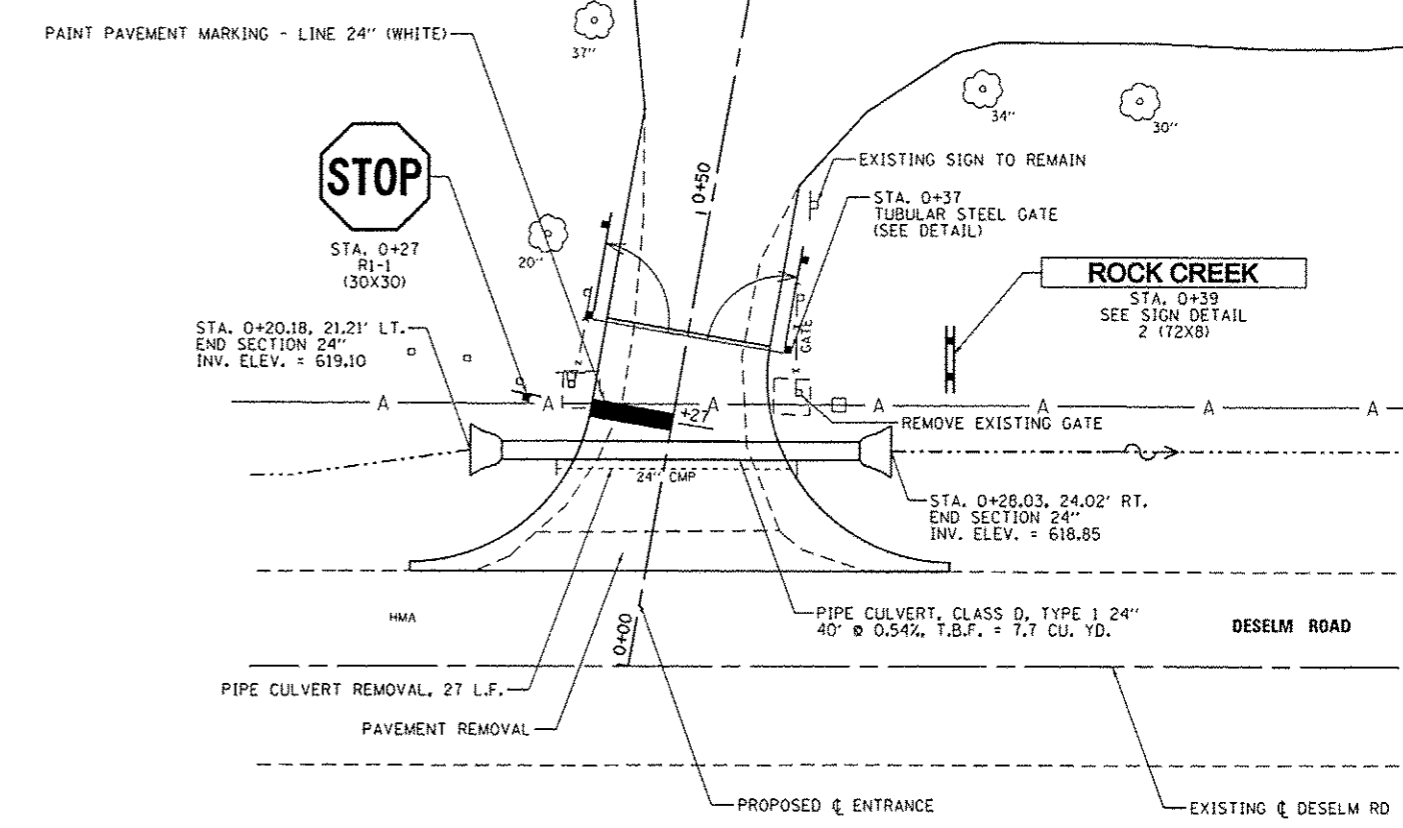


POINT NUMBER	STATION	OFFSET	ELEVATION
1	0+06.10	25.37' LT	622.15
2	0+07.09	25.55' LT	622.13
3	0+18.83	10.65' LT	621.94
4	0+26.79	9.00' LT	622.08
5	0+36.96	9.00' LT	622.26
6	0+59.95	9.00' LT	622.31
7	0+54.85	9.00' RT	622.28
8	0+36.96	9.00' RT	622.26
9	0+23.23	14.45' RT	621.93
10	0+17.26	32.45' RT	622.10
11	0+16.26	32.63' RT	622.12
12	0+10.55	CL	622.14
13	0+24.70	CL	622.03
14	0+36.96	CL	622.40



GRADING & STAKING PLAN



CONSTRUCTION DETAILS

FILE NAME = L:\1001\1106610\WD_15\0-CADD_Sheets\046251-sh1-RockCreek-082EntranceDetails.dgn	USER NAME = Brad Downen	DESIGNED - MJO	REVISED -
		DRAWN - RAH	REVISED -
		CHECKED - BJD	REVISED -
		DATE - 3/29/2013	REVISED -
Default	PLOT SCALE = 20.0000' / 1" /		
	PLOT DATE = 4/6/2013		

STATE OF ILLINOIS
DEPARTMENT OF TRANSPORTATION

ENTRANCE DETAILS - ROCK CREEK			
KANKAKEE RIVER STATE PARK			
SCALE: 1" = 10'	SHEET 2 OF 2 SHEETS	STA.	TO STA.

F.A. RTE.	SECTION	COUNTY	TOTAL SHEETS	SHEET NO.
	PARK ROADS		140	84
* WILL & KANKAKEE			CONTRACT NO. 46251	
ILLINOIS FED. AID PROJECT				