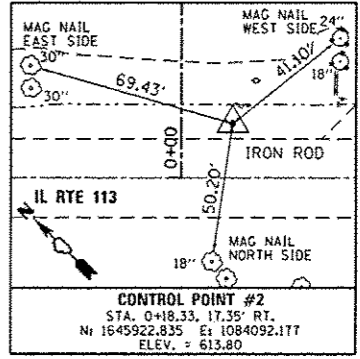
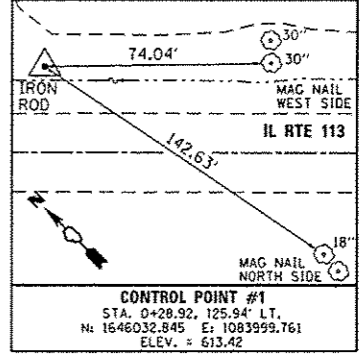
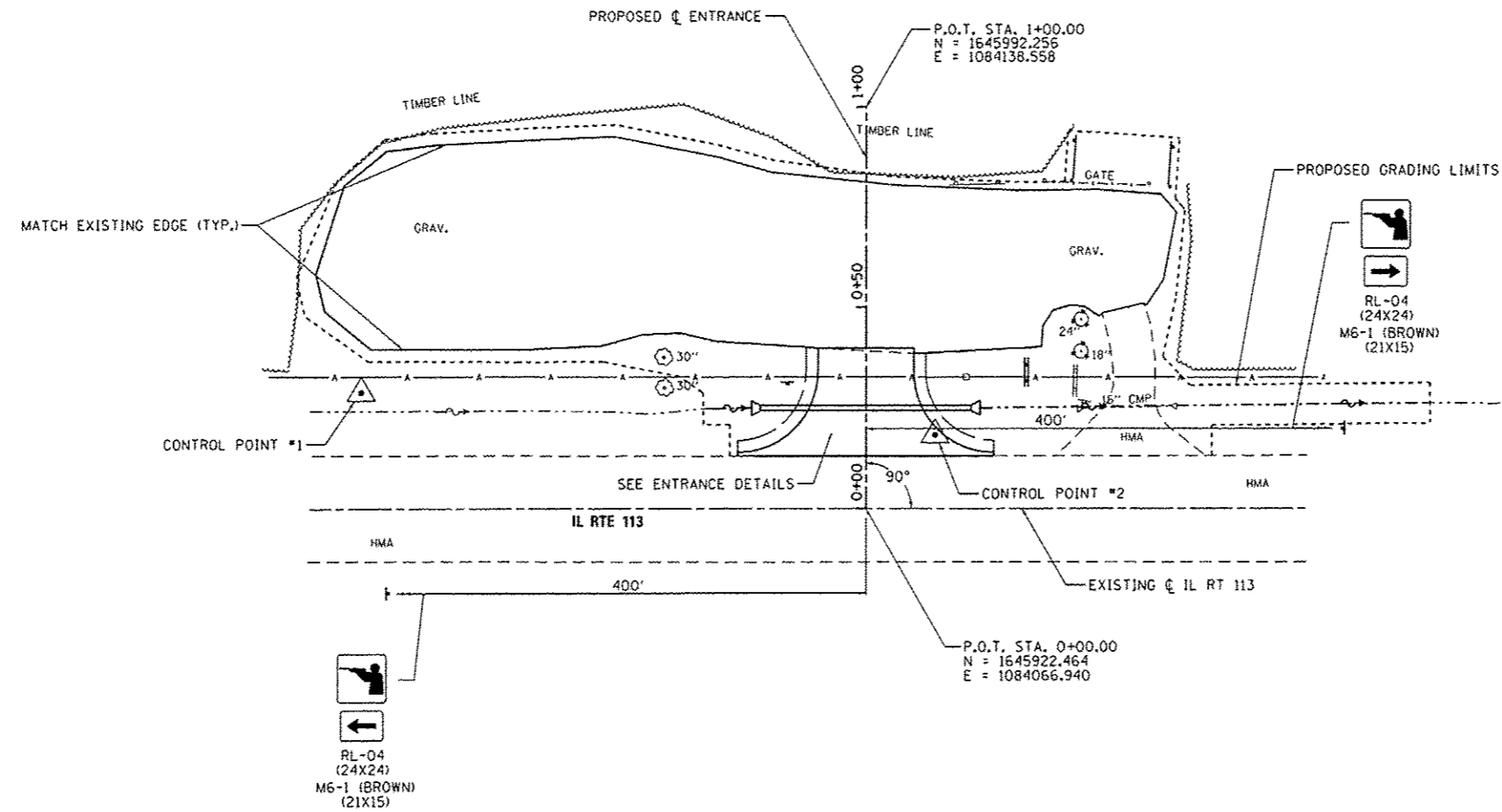
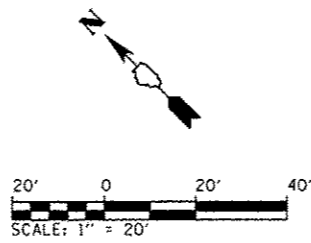


**BILL OF MATERIALS - AREA 1**

ITEM	UNIT	TOTAL
EARTH EXCAVATION	CU YD	79
FURNISHED EXCAVATION	CU YD	6
TRENCH BACKFILL	CU YD	3.6
TOPSOIL FURNISH AND PLACE, 4"	SO YD	154
GRADING AND SHAPING DITCHES	FOOT	120
AGGREGATE BASE COURSE, TYPE A 12"	SO YD	104
PREPARATION OF BASE	SO YD	1,003
AGGREGATE SURFACE COURSE, TYPE A 4"	SO YD	1,072
HOT-MIX ASPHALT BINDER COURSE, IL 19.0, N50	TON	23.6
HOT-MIX ASPHALT SURFACE COURSE, MIX "C", N50	TON	9.7
PAVEMENT REMOVAL	SO YD	63
AGGREGATE WEDGE SHOULDER, TYPE B	TON	11.5
PIPE CULVERT REMOVAL	FOOT	25
PIPE CULVERTS, CLASS D, TYPE 1 15"	FOOT	53
END SECTIONS 15"	EACH	2
SIGN PANEL - TYPE 1	SO FT	19
WOOD SIGN SUPPORT	FOOT	75
PAINT PAVEMENT MARKING - LINE 24"	FOOT	13
REMOVE EXISTING GATE	EACH	1
TUBULAR STEEL GATE	EACH	1
SIGN PANEL - TYPE 1 (SPECIAL)	SO FT	12
REMOVE SIGN COMPLETE	EACH	2
BITUMINOUS MATERIALS (PRIME COAT)	POUND	246



FILE NAME : L:\1007\H8661\W0.15\Draw\CADD\Sheets\46251-shs-Area1-021-sitePlan.dgn	USER NAME : Brad Downen	DESIGNED - MJJ	REVISED -	<b>STATE OF ILLINOIS DEPARTMENT OF TRANSPORTATION</b>	<b>SITE PLAN - AREA 1 KANKAKEE RIVER STATE PARK</b>	F.A. RTE.	SECTION	COUNTY	TOTAL SHEETS	SHEET NO.
Default	PLOT SCALE = 48.0000' / in.	DRAWN - RAH	REVISED -			140	92			
	PLOT DATE = 4/8/2013	CHECKED - BJD	REVISED -			CONTRACT NO. 46251				
	DATE - 3/29/2013	REVISED -	ILLINOIS FED. AID PROJECT							