| POINT NUMBER | STATION | OFFSET | ELEVATION |
|---|---|---|---|
| 1 | 0+28.70 | 30.76' LT | 604.46 |
| 2 | 0+32.23 | 29.11' LT | 604.31 |
| 3 | 0+29.00 | 19.15' LT | 604.34 |
| 4 | 0+33.47 | 12.56' LT | 604.10 |
| 5 | 0+43.19 | 9.00' LT | 604.48 |
| 6 | 0+46.84 | 9.00' LT | 604.61 |
| 7 | 0+46.84 | ℄ | 604.72 |
| 8 | 0+27.62 | ℄ | 604.21 |
| 9 | 0+14.38 | ℄ | 604.74 |
| 10 | 0+02.44 | 25.98' RT | 604.80 |
| 11 | 0+03.17 | 26.32' RT | 604.76 |
| 12 | 0+19.85 | 9.91' RT | 604.31 |
| 13 | 0+30.36 | 9.00' RT | 604.47 |
| 14 | 0+46.84 | 9.00' RT | 604.84 |

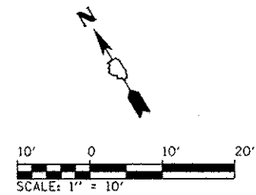


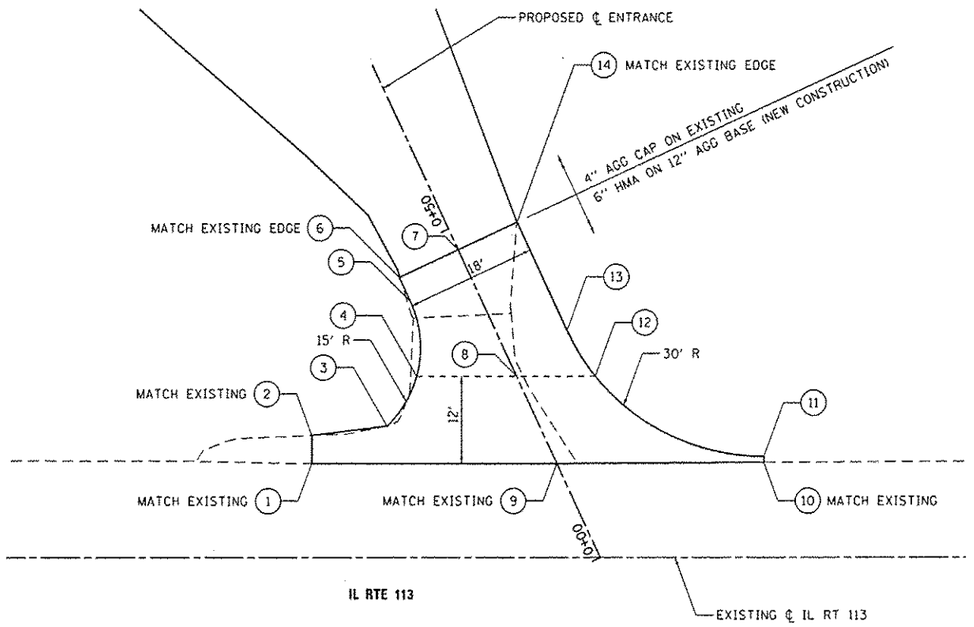


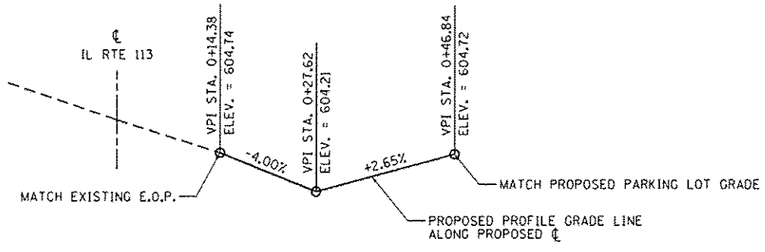


ENTRANCE PROFILE

GRADING & STAKING PLAN

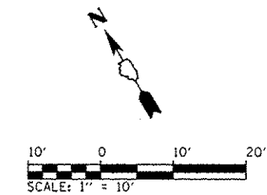


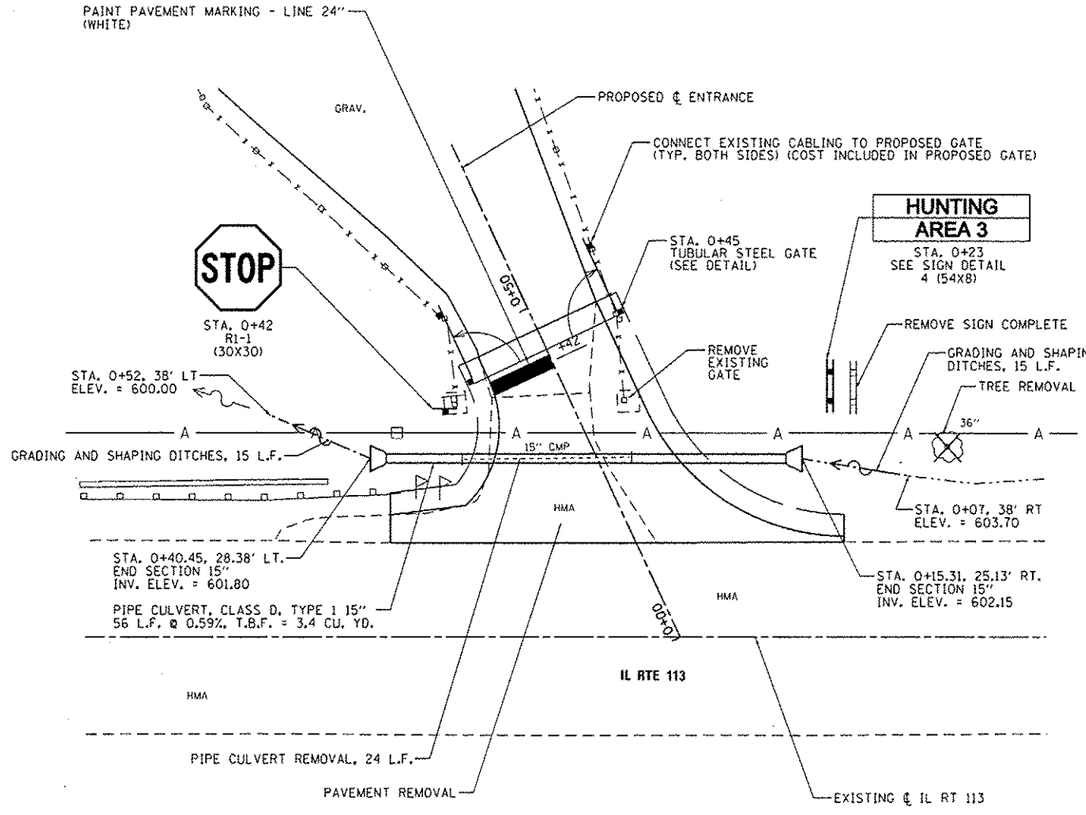


CONSTRUCTION DETAILS

| | | | |
|---|---|---|---|
| FILE NAME : L:\IDOT\110GG10\WO.15\D-aw\CADD_Sheets\D046251-sht-Area3-002EntranceDetail.dgn | USER NAME : Brad Downen | DESIGNED - MJO | REVISED - |
| | | DRAWN - RAH | REVISED - |
| | PLOT SCALE : 20.0000 ' / in. | CHECKED - BJD | REVISED - |
| Default | PLOT DATE : 4/6/2013 | DATE - 3/29/2013 | REVISED - |

STATE OF ILLINOIS
DEPARTMENT OF TRANSPORTATION

ENTRANCE DETAILS - AREA 3
KANKAKEE RIVER STATE PARK

SCALE: 1' = 10' | SHEET 2 OF 2 SHEETS | STA. TO STA.

| F.A. RTE. | SECTION | COUNTY | TOTAL SHEETS | SHEET NO. |
|---|---|---|---|---|
| | PARK ROADS | * | 140 | 100 |
| | * WILL & KANKAKEE | CONTRACT NO. 46251 | | |
| | | ILLINOIS FED. AID PROJECT | | |