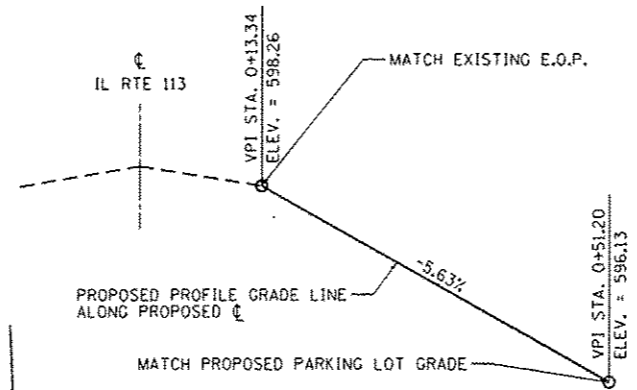
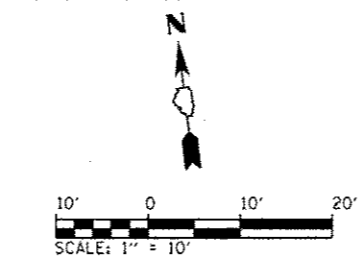
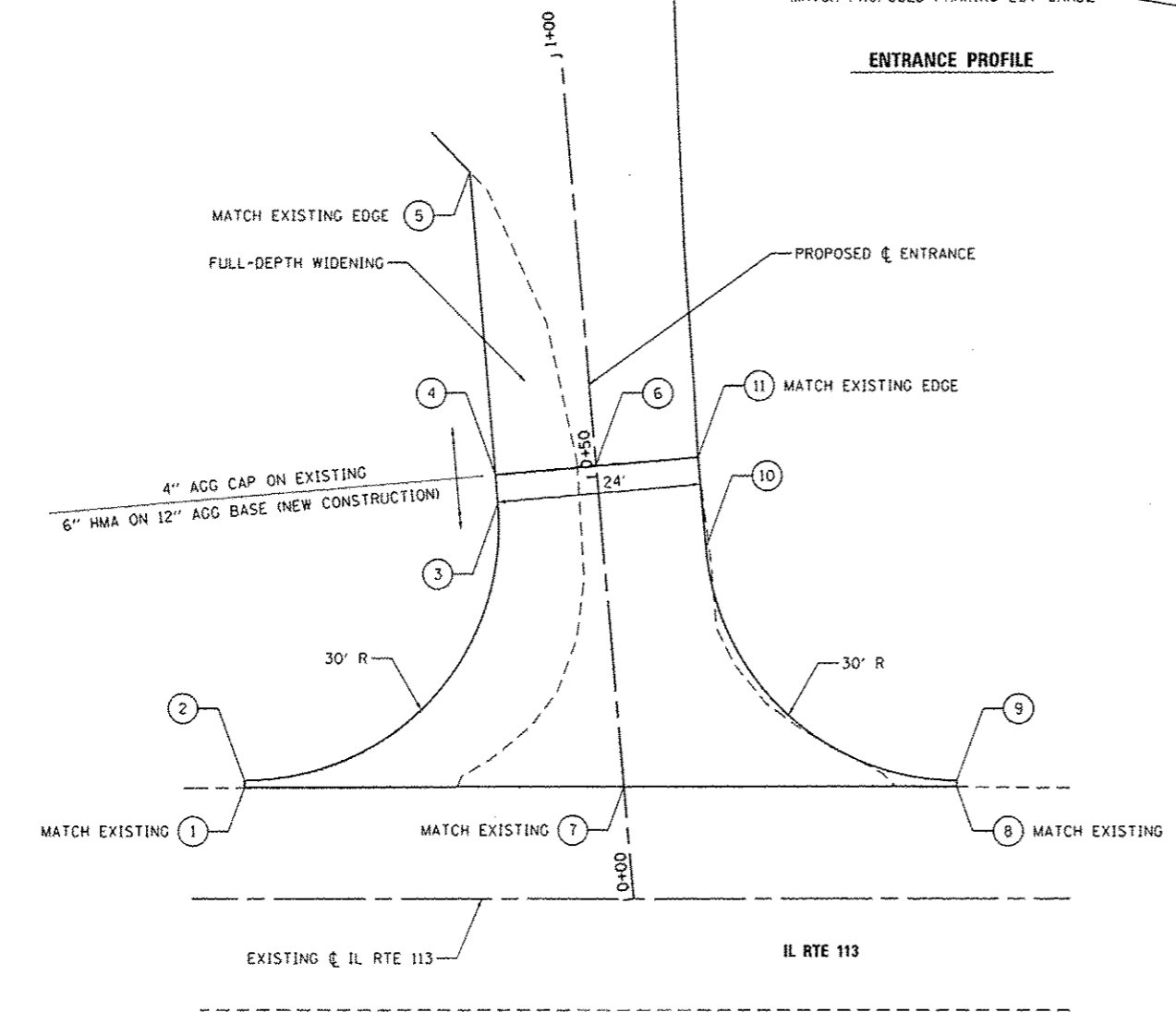


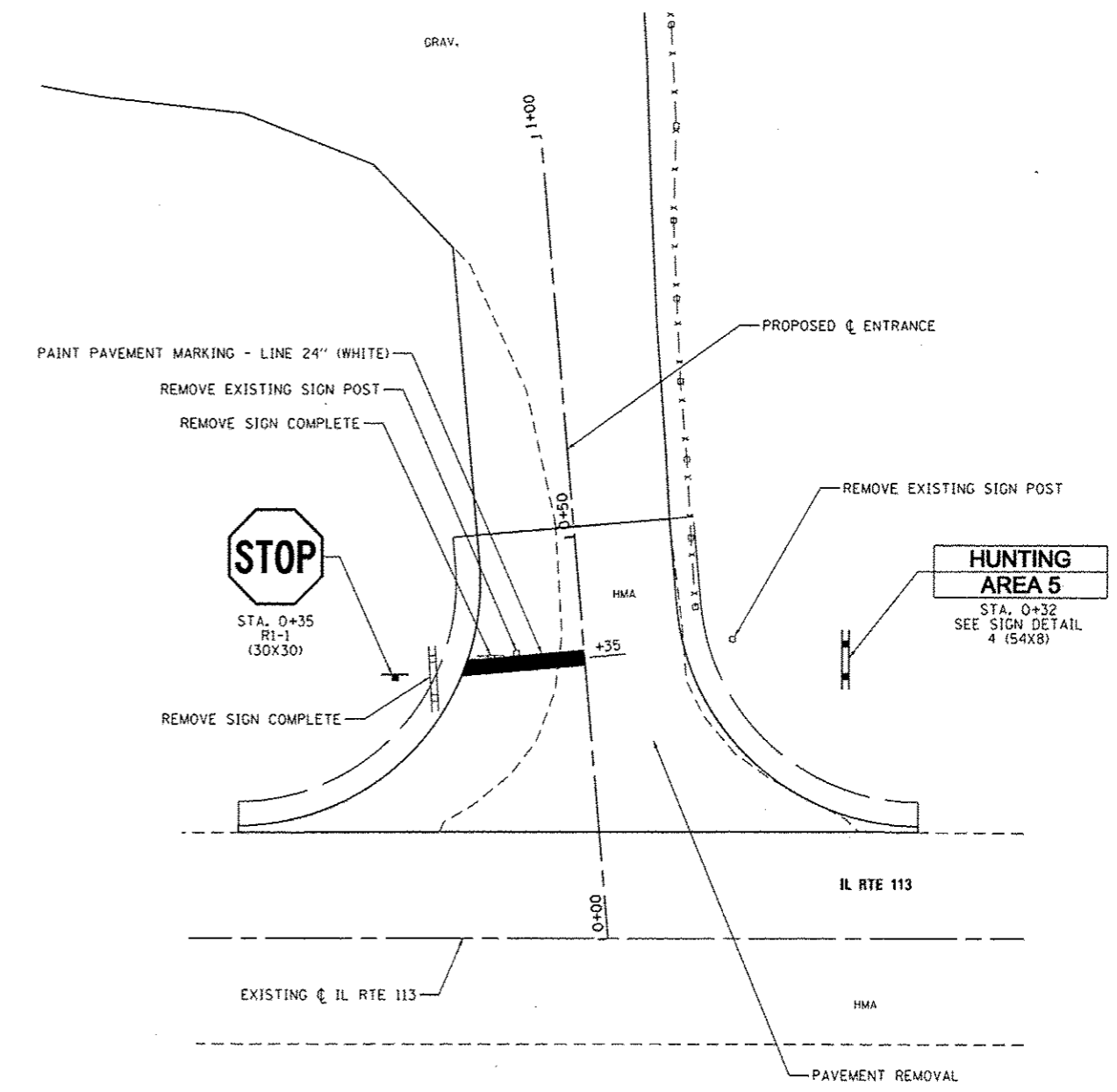
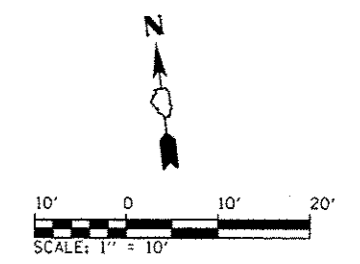
POINT NUMBER	STATION	OFFSET	ELEVATION
1	0+17.10	44.69' LT	598.30
2	0+17.96	44.61' LT	598.25
3	0+28.89	12.00' LT	596.17
4	0+51.20	12.00' LT	596.03
5	0+87.13	12.00' LT	594.57
6	0+51.20	CL	596.13
7	0+13.34	CL	598.26
8	0+09.86	39.32' RT	598.27
9	0+10.61	39.39' RT	598.23
10	0+40.49	12.00' RT	596.59
11	0+51.20	12.00' RT	596.20



ENTRANCE PROFILE



GRADING & STAKING PLAN



CONSTRUCTION DETAILS

FILE NAME : L:\1001\1186618\W0_15\Draw\CADD_Sheets\0146251-shs-Area5-002EntranceDetail.dgn	USER NAME : Brad Downen	DESIGNED - MJD	REVISED -	STATE OF ILLINOIS DEPARTMENT OF TRANSPORTATION	ENTRANCE DETAILS - AREA 5 KANKAKEE RIVER STATE PARK		F.A. RTE.	SECTION	COUNTY	TOTAL SHEETS	SHEET NO.	
Default	PLOT SCALE : 20.0000' / in.	DRAWN - RAH	REVISED -		SCALE: 1" = 10'	SHEET 2 OF 2 SHEETS	STA.	TO STA.	PARK ROADS	*	140	107
	PLOT DATE : 4/6/2013	CHECKED - BJO	REVISED -						* WILL & KANKAKEE		CONTRACT NO. 46251	
		DATE - 3/29/2013	REVISED -						ILLINOIS FED. AID PROJECT			