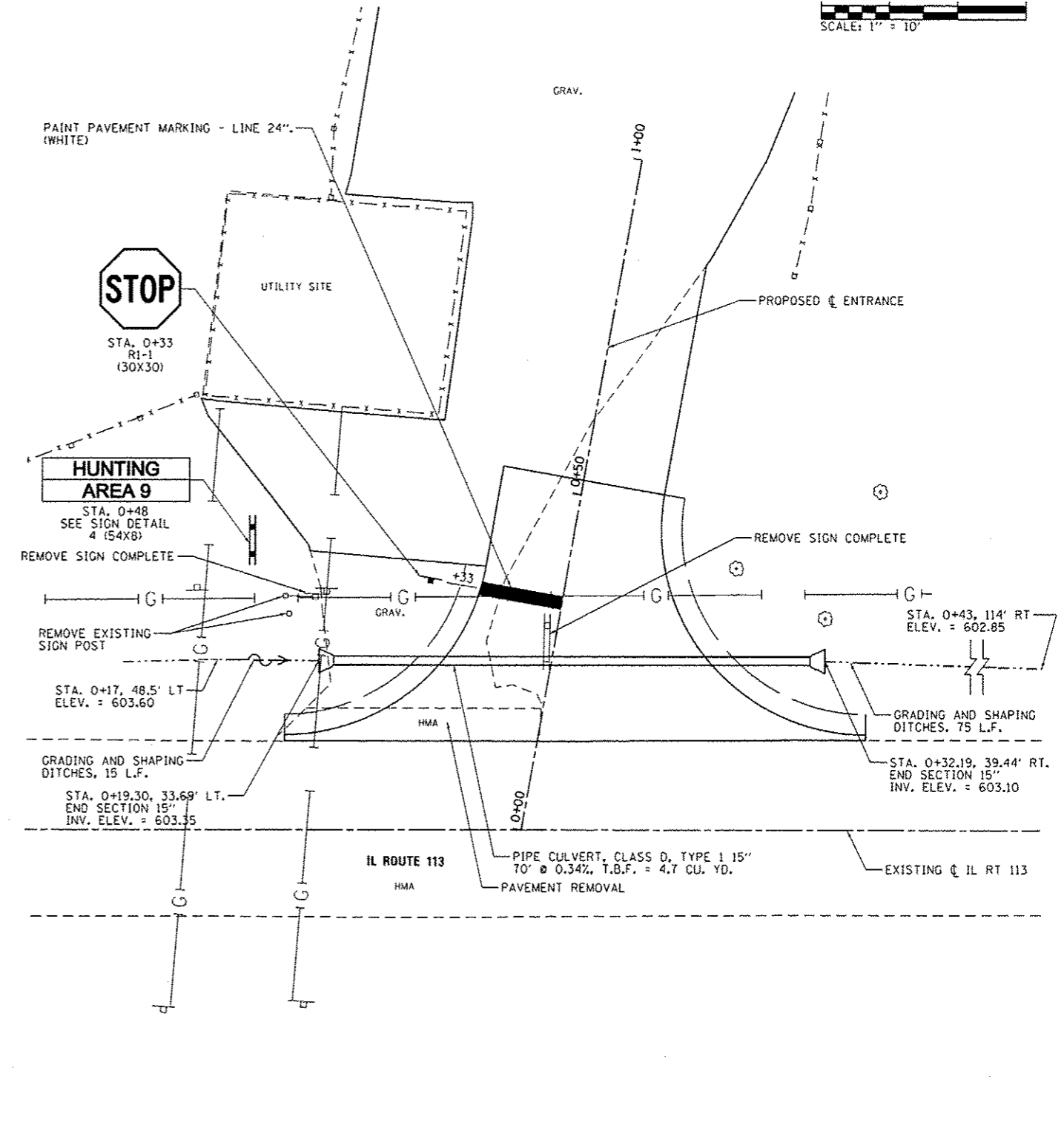
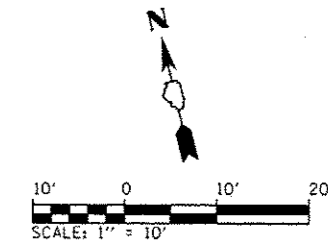
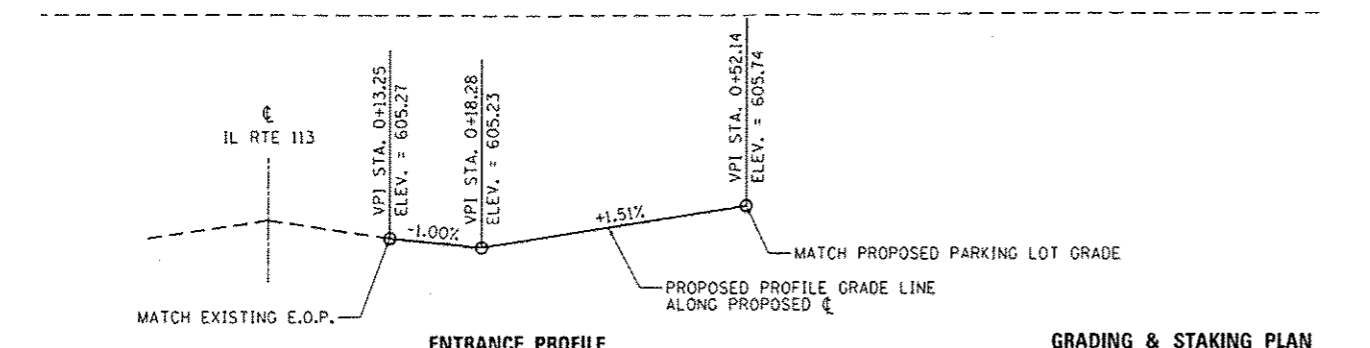
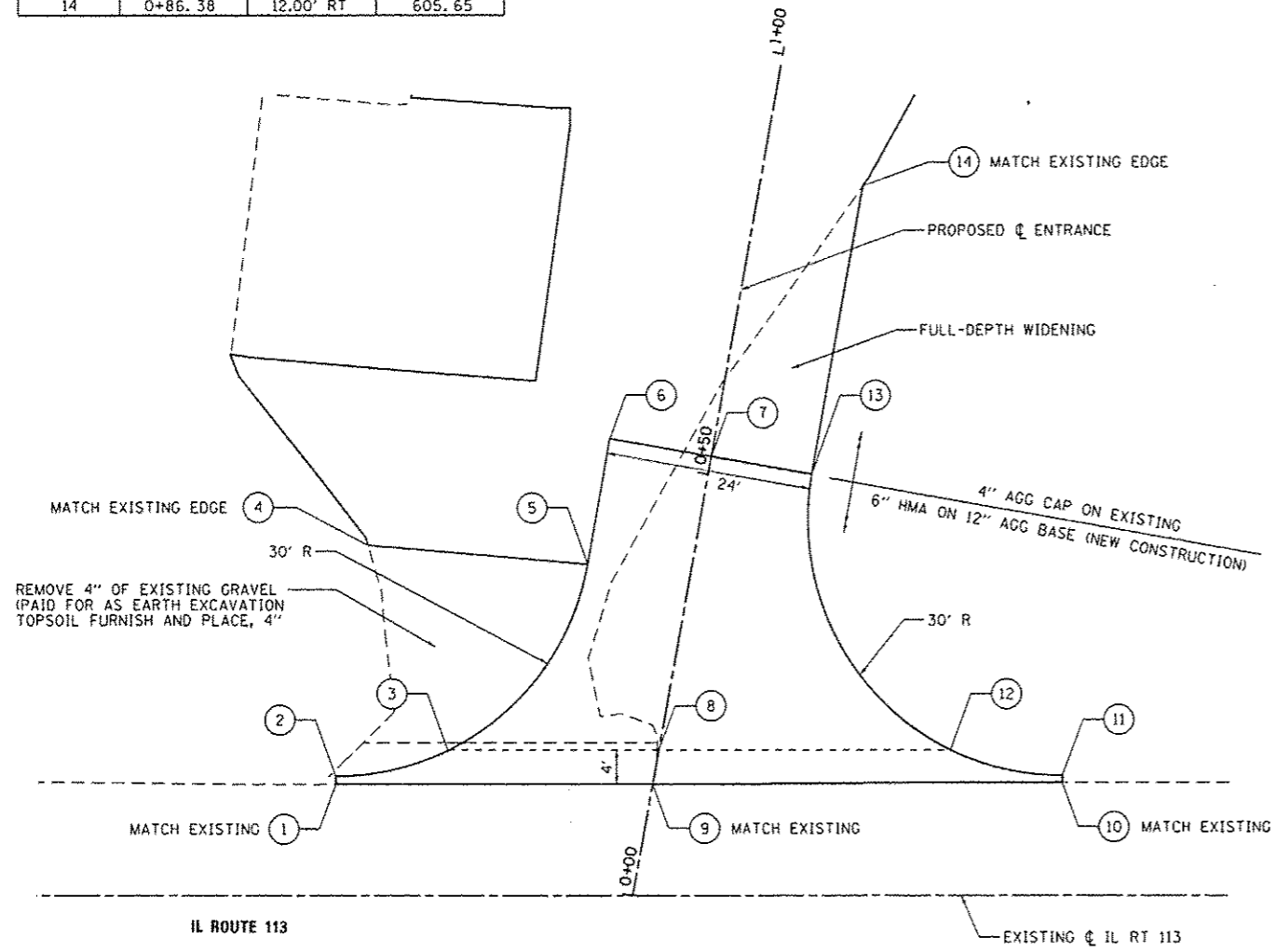
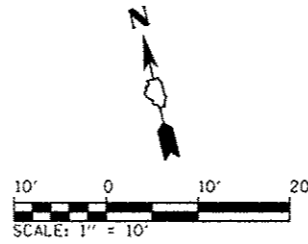


POINT NUMBER	STATION	OFFSET	ELEVATION
1	0+06.77	36.60' LT	605.44
2	0+07.70	36.76' LT	605.43
3	0+14.25	22.22' LT	605.35
4	0+34.93	37.78' LT	605.43
5	0+37.24	12.00' LT	605.84
6	0+52.14	12.00' LT	605.86
7	0+52.14	CL	605.74
8	0+18.28	CL	605.23
9	0+13.25	CL	605.27
10	0+21.80	47.38' RT	604.91
11	0+22.60	47.24' RT	604.87
12	0+23.92	33.80' RT	604.99
13	0+52.14	12.00' RT	605.62
14	0+86.38	12.00' RT	605.65



FILE NAME	USER NAME	DESIGNED	REVISED
L:\DOT\1186GIB\WD.15\Draw\CAD00.Sheet00	Brad Downen	MJO	-
		DRAWN	REVISED
		BAH	-
		CHECKED	REVISED
		BJD	-
		DATE	REVISED
		3/29/2013	-

STATE OF ILLINOIS
DEPARTMENT OF TRANSPORTATION

ENTRANCE DETAILS - AREA 9
KANKAKEE RIVER STATE PARK

SCALE: 1" = 10' SHEET 2 OF 2 SHEETS STA. TO STA.

F.A. RTE.	SECTION	COUNTY	TOTAL SHEETS	SHEET NO.
	PARK ROADS	*	140	117
* WILL & KANKAKEE			CONTRACT NO. 46251	
ILLINOIS FED. AID PROJECT				