

F.A.P. RTE.	SECTION	COUNTY	TOTAL SHEETS	SHEET NO.
N/A	PARK ROADS	LASALLE	20	1
FED. ROAD DIST. NO.	ILLINOIS	CONTRACT NO. 46254		
P-30-001-12				

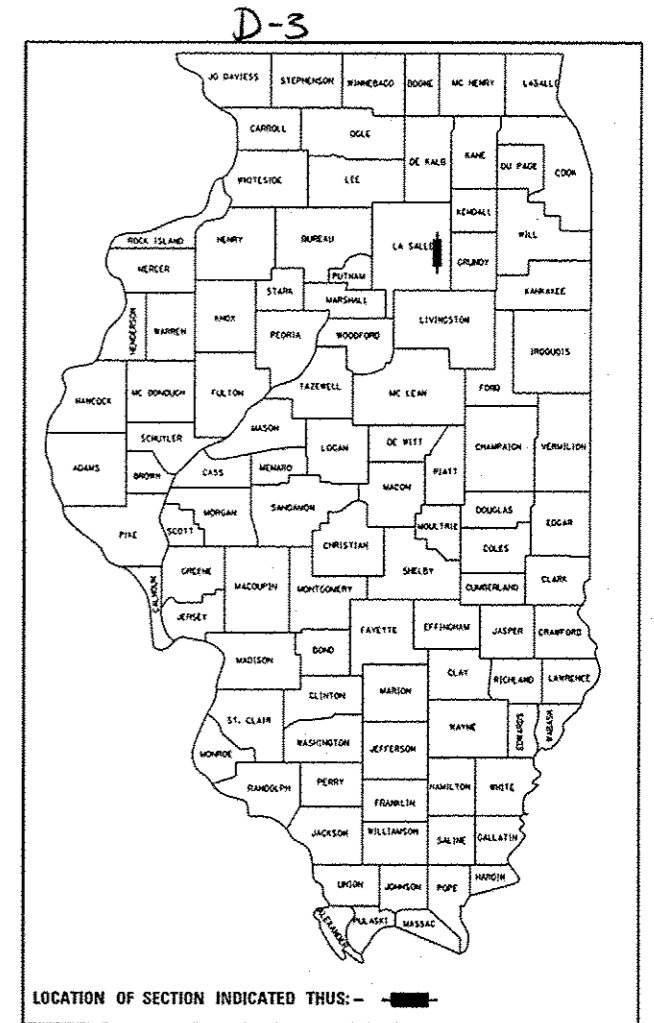
INDEX OF SHEETS

- 1 COVER SHEET
- 2 GENERAL NOTES & QUANTITY SCHEDULES
- 3-4 SUMMARY OF QUANTITIES
- 5 TYPICAL SECTIONS & PAVEMENT STRUCTURE DETAILS
- 6 SITE PLAN
- 7-12 ENTRANCE ROAD PLAN & PROFILES
- 13-15 PARKING LOT GRADING & STAKING PLAN SHEETS
- 16 DRAINAGE PLAN / EROSION CONTROL DETAILS
- 17-19 PARKING LOT PAVEMENT MARKING & SIGNING PLAN / DETAILS
- 20 MISCELLANEOUS DETAILS

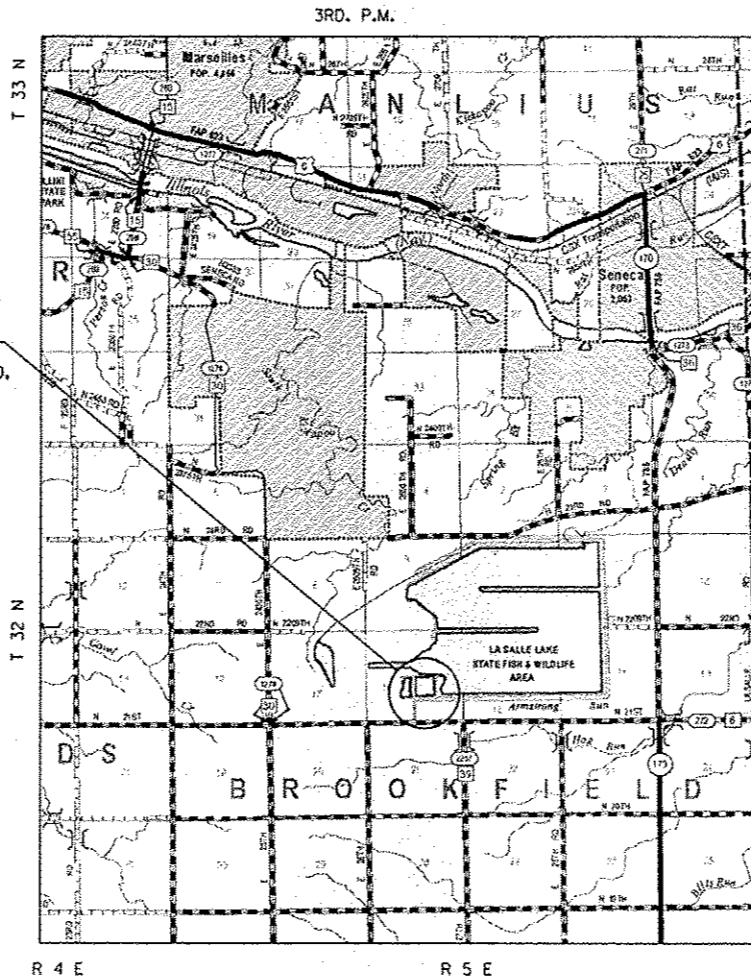
HIGHWAY STANDARDS

- 000001-06 STANDARD SYMBOLS, ABBREVIATIONS AND PATTERNS
- 001006 DECIMAL OF AN INCH AND OF A FOOT
- 280001-07 TEMPORARY EROSION CONTROL SYSTEMS
- 542301-03 PRECAST REINFORCED CONCRETE FLARED END SECTION
- 701001-02 OFF-RD OPERATIONS, 2L, 2W, MORE THAN 15' AWAY
- 701006-04 OFF-RD OPERATIONS, 2L, 2W, 15' TO 24" FROM PAVEMENT EDGE
- 701011-03 OFF-RD MOVING OPERATIONS, 2L, 2W, DAY ONLY
- 701901-02 TRAFFIC CONTROL DEVICES
- 720001-01 SIGN PANEL MOUNTING DETAILS
- 720006-03 SIGN PANEL ERECTION DETAILS
- 728001-01 TELESCOPING STEEL SIGN SUPPORT
- 780001-03 TYPICAL PAVEMENT MARKINGS
- BLR 21-9 TYPICAL APPLICATION OF TRAFFIC CONTROL DEVICES FOR CONSTRUCTION ON RURAL LOCAL HIGHWAYS
- BLR 22-7 TYPICAL APPLICATION OF TRAFFIC CONTROL DEVICES FOR CONSTRUCTION ON RURAL LOCAL HIGHWAYS

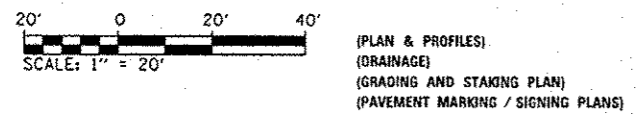
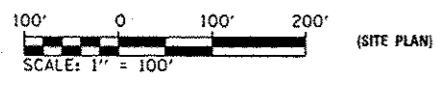
STATE OF ILLINOIS
DEPARTMENT OF TRANSPORTATION
DIVISION OF HIGHWAYS
IDOT / IDNR STATEWIDE
LASALLE LAKE STATE FISH & WILDLIFE AREA
SITE IMPROVEMENTS
SECTION PARK ROADS
LASALLE COUNTY
SECTION: LASALLE LAKE STATE PARK
IDNR PROJECT NO. 1-13-002
C-30-007-13



PROJECT LOCATION
 THE PROPOSED PROJECT CONSISTS OF ENTRANCE ROAD, PARKING LOT & SITE IMPROVEMENTS AT THE IDNR LASALLE LAKE STATE FISH AND WILDLIFE AREA INCLUDING ROADWAY AND PARKING AREA EXPANSION, BITUMINOUS OVERLAYS, CULVERT AND DRAINAGE IMPROVEMENTS, PAVEMENT MARKING, SIGNING AND LANDSCAPING.



LOCATION MAP



FULL SIZE PLANS HAVE BEEN PREPARED USING STANDARD ENGINEERING SCALES. REDUCED SIZED PLANS WILL NOT CONFORM TO STANDARD SCALES. IN MAKING MEASUREMENTS ON REDUCED PLANS, THE ABOVE SCALES MAY BE USED.

J.U.L.I.E.
 JOINT UTILITY LOCATION INFORMATION FOR EXCAVATION
 1-800-892-0123
 OR 811

PROJECT ENGINEER: LANCE KIDD (217) 785-2933
CONTRACT NO. 46254



SIGNATURE: Matthew Overley
 DATE SIGNED: 2/8/2013
 LICENSE EXPIRATION DATE: 11/30/2013

STATE OF ILLINOIS
 DEPARTMENT OF TRANSPORTATION
 DIVISION OF HIGHWAYS

SUBMITTED May 10 2013
William R. Frey, Jr.
 DEPUTY DIRECTOR OF HIGHWAYS, REGION ENGINEER

May 10 2013
John D. Baranzelli, PE, Jr.
 ENGINEER OF DESIGN AND ENVIRONMENT

May 10 2013
Omair Osman, PE, Jr.
 DIRECTOR OF HIGHWAYS, CHIEF ENGINEER

**PRINTED BY THE AUTHORITY
 OF THE STATE OF ILLINOIS**

