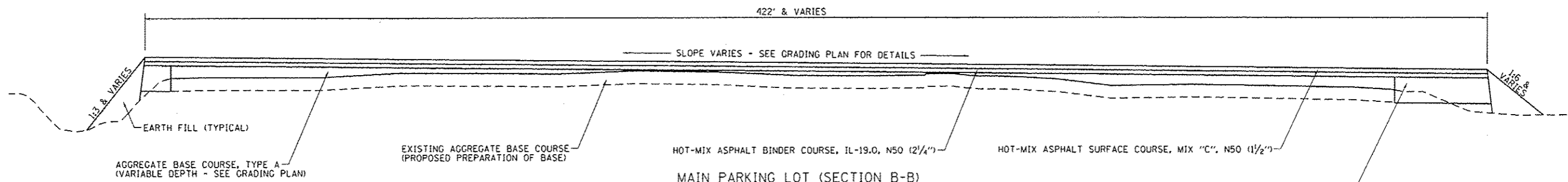
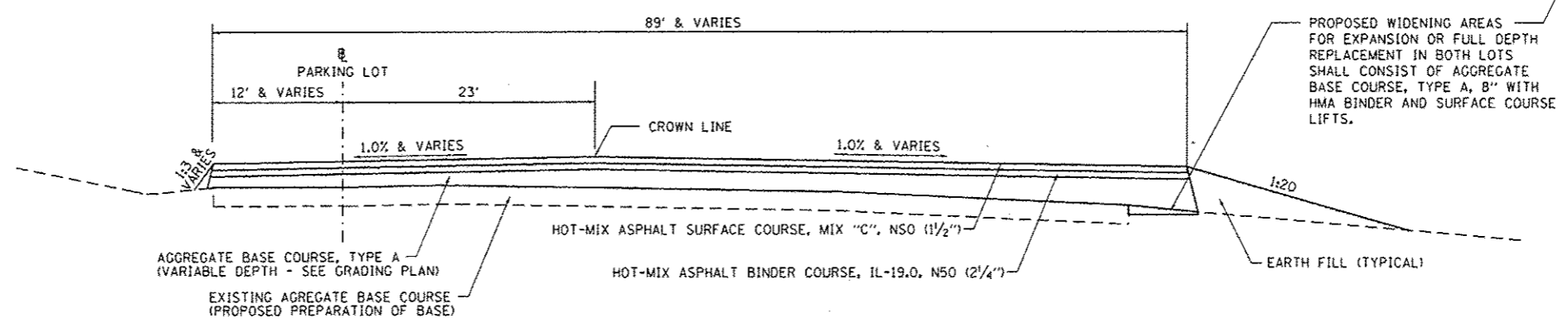


MAIN PARKING LOT (SECTION A-A)



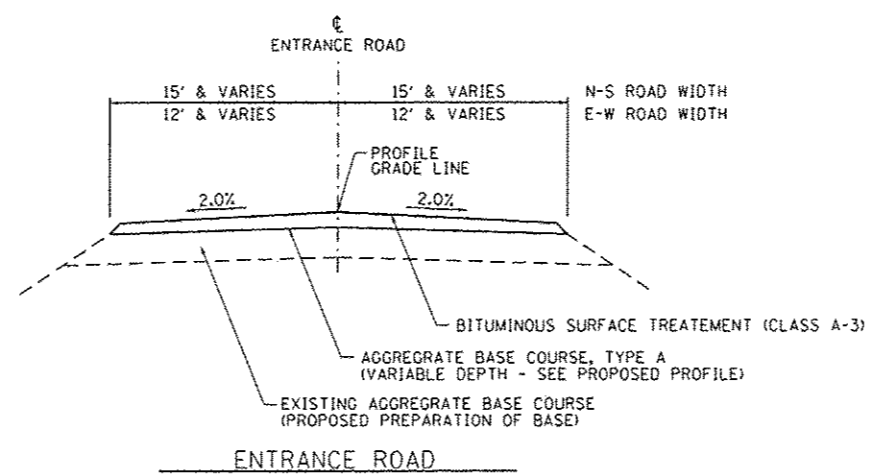
MAIN PARKING LOT (SECTION B-B)



SECONDARY PARKING LOT (SECTION C-C)

MIXTURE REQUIREMENTS

LOCATION	MAIN PARKING LOT AND SECONDARY PARKING LOT	
MIXTURE USE	BINDER	SURFACE
AC/PG:	PG 64-22	PG 64-22
RAP % (MAX)	25	15
DESIGN AIR Voids:	4.0% @ Ndesign = 50	4.0% @ Ndesign = 50
MIXTURE COMPOSITION (GRADATION MIXTURE)	IL 19.0	IL 9.5
FRICTION AGGREGATE:	N/A	MIX "C"



STATE OF ILLINOIS
DEPARTMENT OF TRANSPORTATION

TYPICAL SECTIONS & PAVEMENT STRUCTURE DETAILS
IDNR LASALLE LAKE STATE FISH AND WILDLIFE AREA

FILE NAME: L:\DOT\118661\140_PDR\140CAD\Sheets\05_TYPICAL & PVM STRUCT DETAIL.dgn	USER NAME: Matt Overbay	DESIGNED: MJJ	REVISED:	SCALE: N.T.S.	SHEET 1 OF 2 SHEETS	STA. TO STA.	F.A. RTE.	SECTION	COUNTY	TOTAL SHEETS	SHEET NO.
Default	PLOT DATE: 2/11/2013	DATE: 2/8/2013	REVISED:				N/A	PARKS ROADS	LASALLE	20	5
							CONTRACT NO. 46254				
							ILLINOIS FED. AID PROJECT				