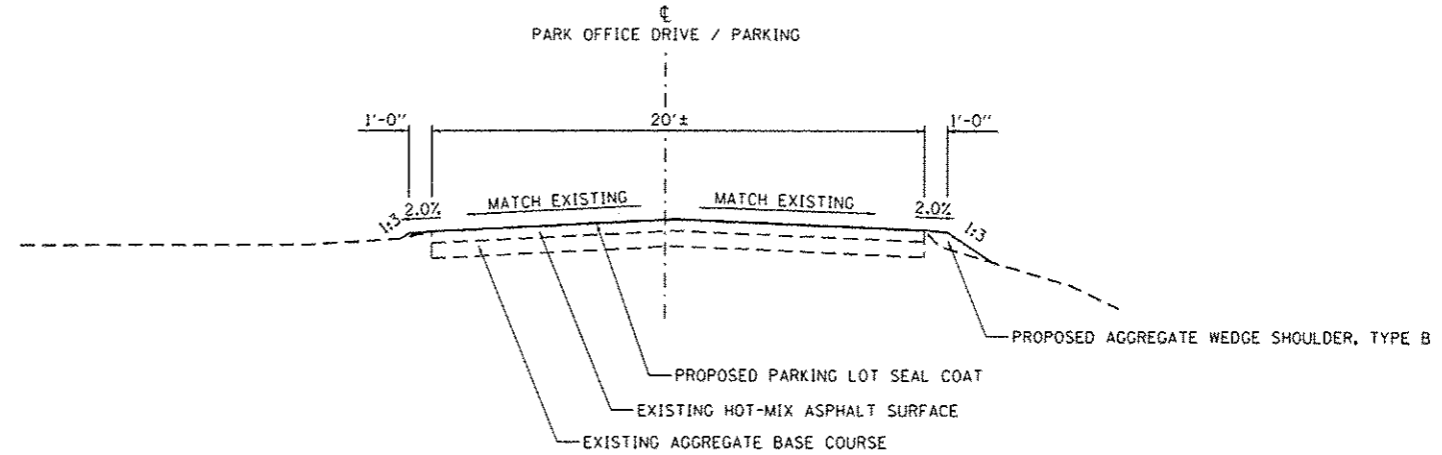
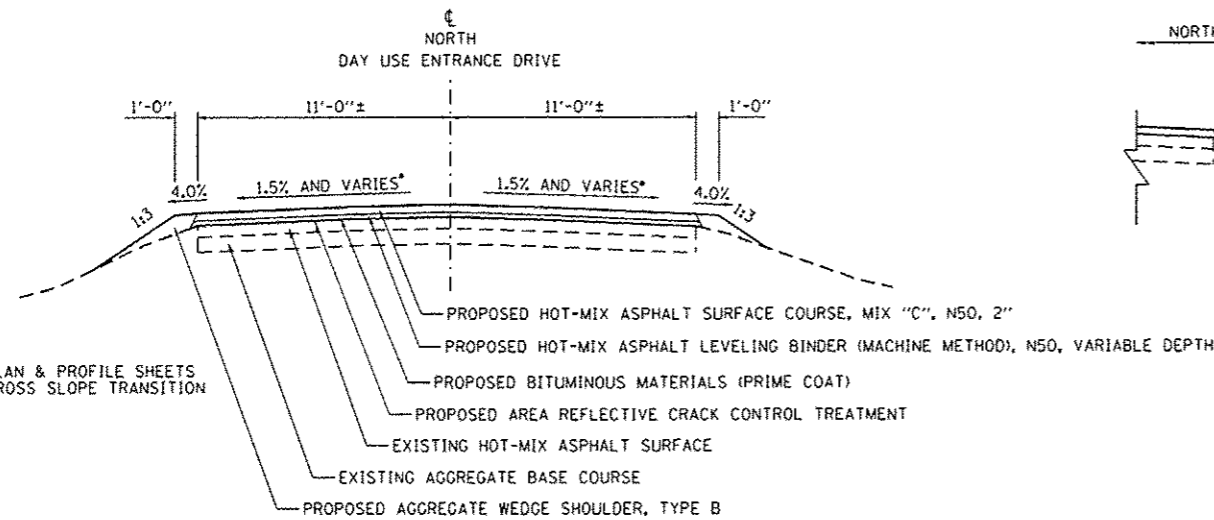


NORTH ENTRANCE DRIVE
STA. 10+27.48 TO STA. 39+54.30

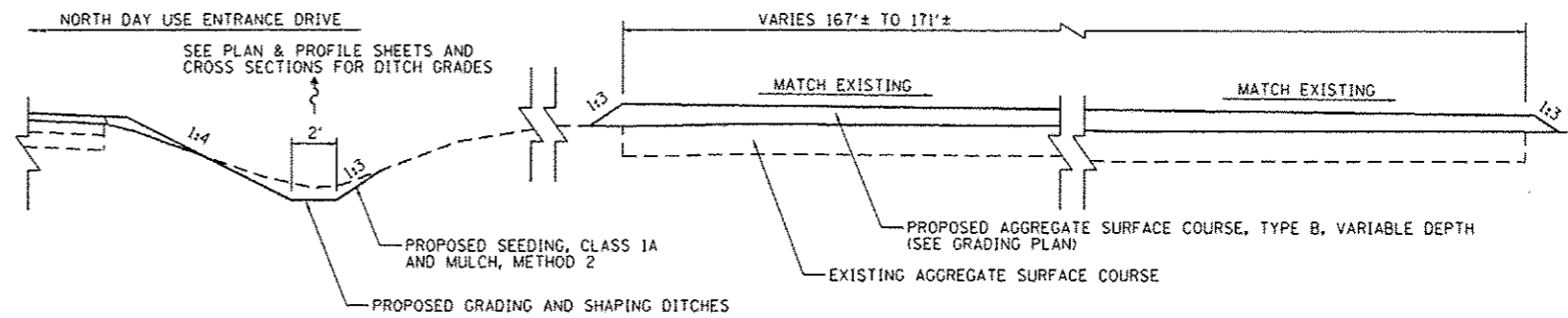


PARK OFFICE DRIVE / PARKING
STA. 200+00.00 TO STA. 202+74.64 (PARK OFFICE DRIVE)
STA. 300+00.00 TO STA. 302+48.30 (PARK OFFICE PARKING)

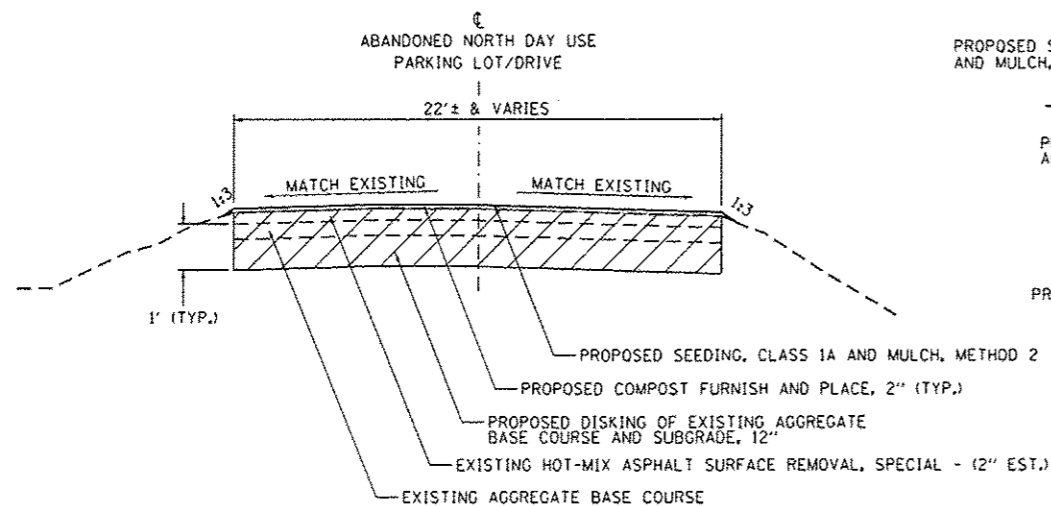


*SEE PLAN & PROFILE SHEETS FOR CROSS SLOPE TRANSITION

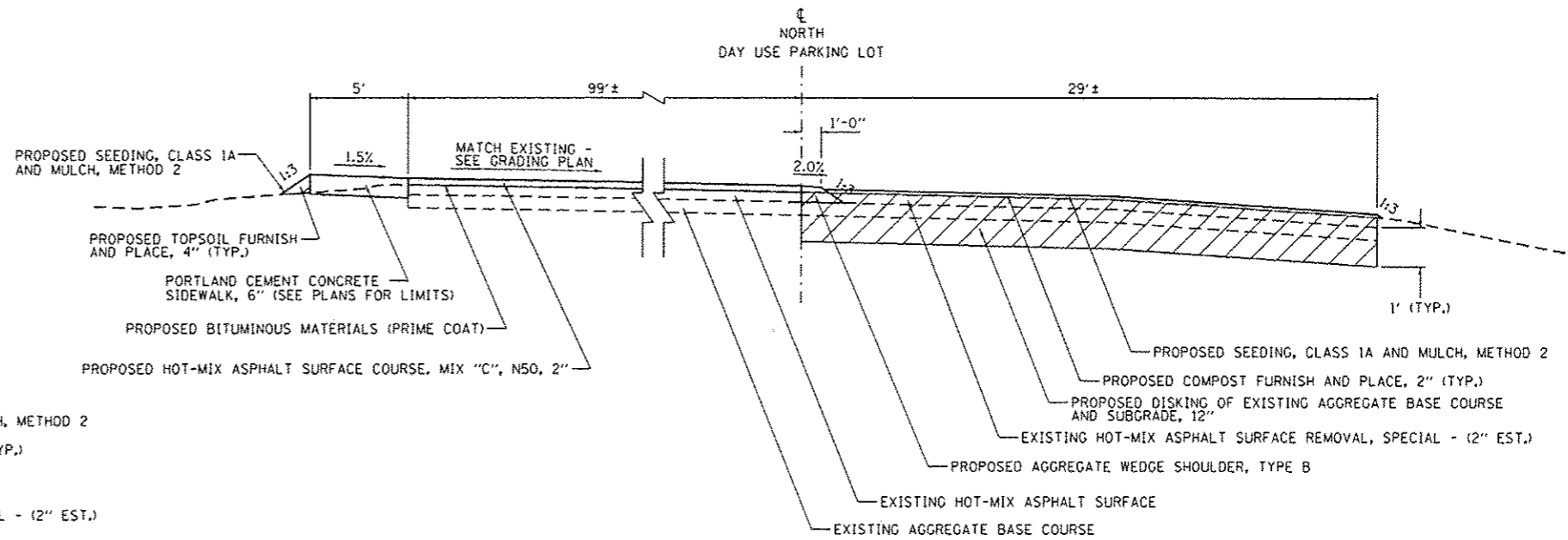
NORTH DAY USE ENTRANCE DRIVE
STA. 400+00.00 TO STA. 410+75.00



EQUESTRIAN DAY USE PARKING LOT
ALONG NORTH DAY USE ENTRANCE DRIVE
STA. 407+74.78 TO STA. 409+52.27



ABANDONED DAY USE DRIVE & PARKING LOT
STA. 500+11.09 TO STA. 506+78.06



NORTH DAY USE PARKING LOT
STA. 410+75.00 TO STA. 414+30.27

FILE NAME :	USER NAME :	DESIGNED :	REVISED :
L:\1007\118661\10-13\0-a\1400_Sheets\46255_Typical Section - North.dgn	Brian Bond	BMB	-
Default	46255_Typical Section - North.dgn	DRAWN :	REVISED :
		RAH	-
		CHECKED :	REVISED :
		JMM	-
		DATE :	REVISED :
		3/29/2013	-

STATE OF ILLINOIS
DEPARTMENT OF TRANSPORTATION

TYPICAL SECTIONS - NORTH DAY USE AREA
NEWTON LAKE STATE FISH AND WILDLIFE AREA

SCALE: N.T.S. SHEET OF SHEETS STA. TO STA.

F.A. RTE.	SECTION	COUNTY	TOTAL SHEETS	SHEET NO.
N/A	PARKS ROADS	JASPER	66	12
CONTRACT NO. 46255			ILLINOIS FED. AID PROJECT	