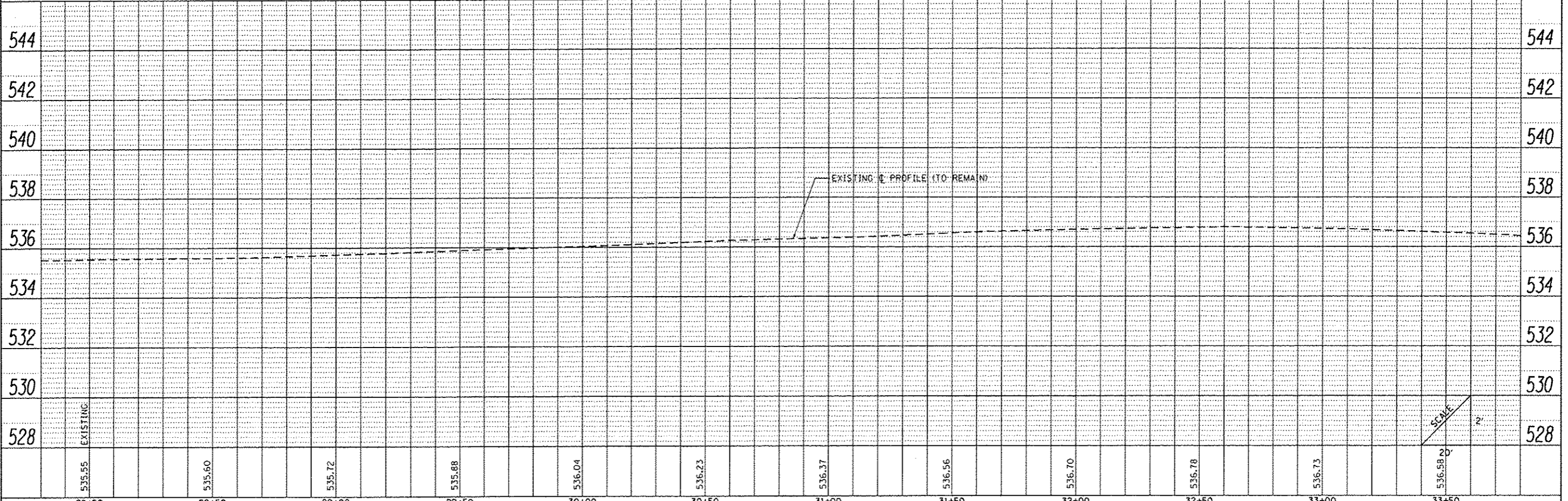
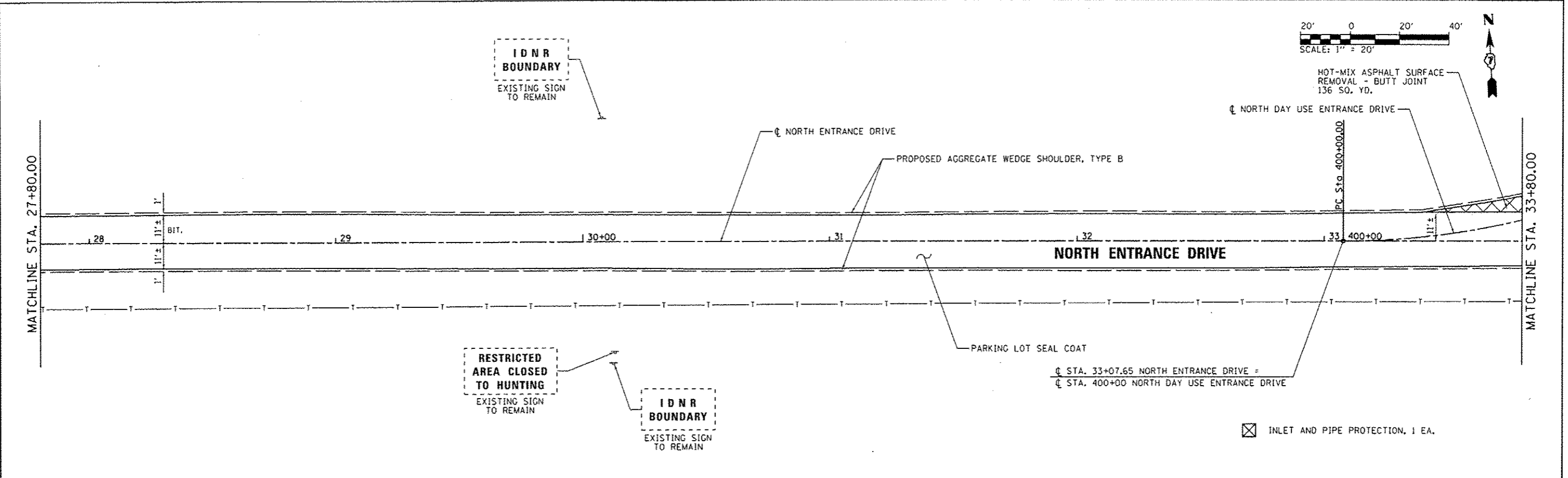
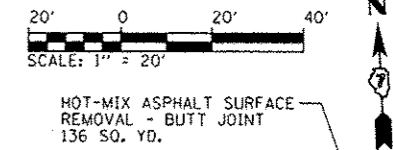


DATE	
BY	
DESIGNED	
PLANNED	
ALIGNED	
PROPOSED	
NOTE BOOK NO.	
FILE NAME	

DATE	
BY	
DESIGNED	
PLANNED	
ALIGNED	
PROPOSED	
NOTE BOOK NO.	
FILE NAME	



FILE NAME : L:\DOT\1186618\WD_13\DOT-CA\CADD_Sheets\076255_PMP_North-1 @13.dgn	USER NAME : Brian Bond	DESIGNED - BMB	REVISED -	STATE OF ILLINOIS DEPARTMENT OF TRANSPORTATION	NORTH ENTRANCE DRIVE - PLAN AND PROFILE SHEET NEWTON LAKE STATE FISH AND WILDLIFE AREA				F.A. R.T.E. : N/A	SECTION : PARKS ROADS	COUNTY : JASPER	TOTAL SHEETS : 66	SHEET NO. : 16
Default	PLOT SCALE : 48.0000 ' / in.	CHECKED - JMM	REVISED -		SCALE: 1"=20'	SHEET	OF	SHEETS	STA. 27+80	TO STA. 33+80	ILLINOIS FED. AID PROJECT		
	PLOT DATE : 3/29/2013	DATE : 3/29/2013	REVISED -		CONTRACT NO. 46255								