




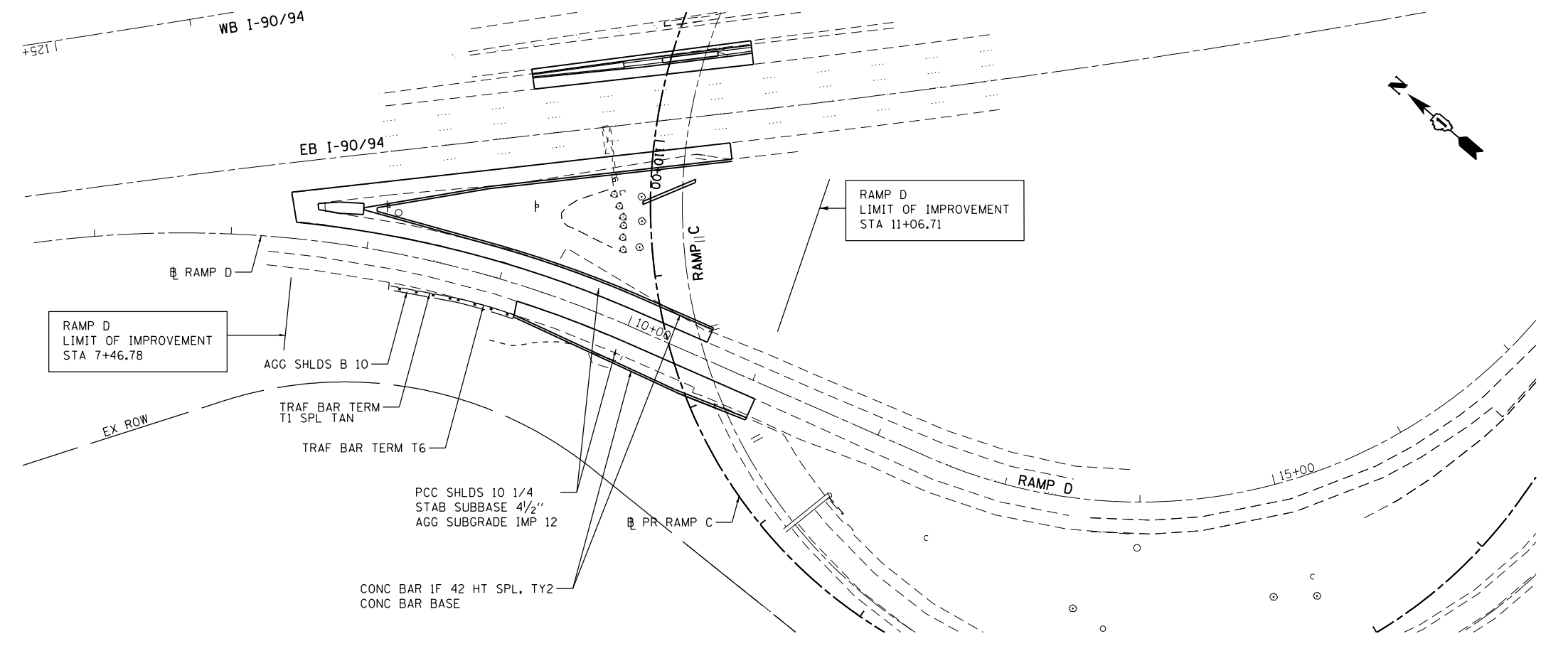
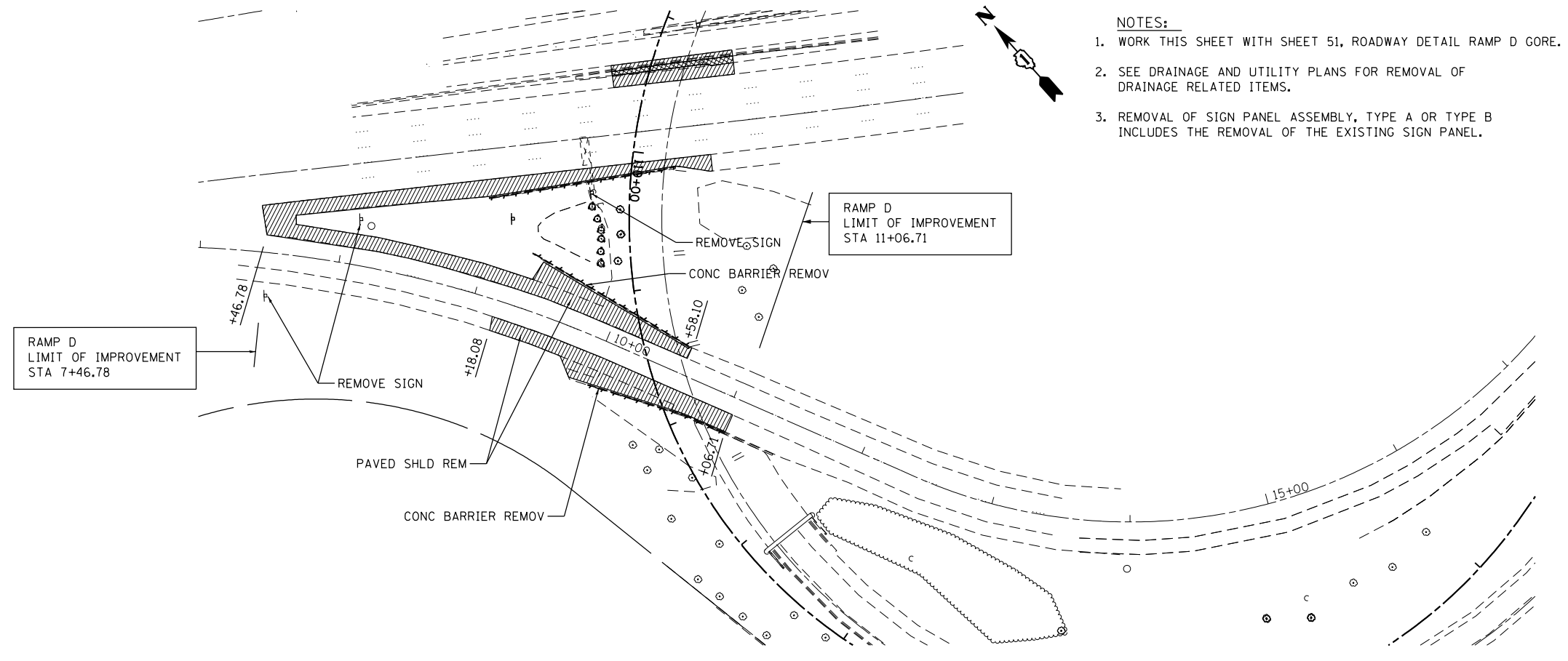


LEGEND - REMOVAL

-  PAVEMENT REMOVAL
-  MEDIAN / SHOULDER REMOVAL
-  LINEAR REMOVAL
-  TREE REMOVAL (SIZE IN UNITS)
-  TREE TRUNK PROTECTION

NOTES:

1. WORK THIS SHEET WITH SHEET 51, ROADWAY DETAIL RAMP D GORE.
2. SEE DRAINAGE AND UTILITY PLANS FOR REMOVAL OF DRAINAGE RELATED ITEMS.
3. REMOVAL OF SIGN PANEL ASSEMBLY, TYPE A OR TYPE B INCLUDES THE REMOVAL OF THE EXISTING SIGN PANEL.



FILE NAME = 8FILES



USER NAME = rge11	DESIGNED -	REVISED -
PLOT SCALE = 100.000' / in.	DRAWN -	REVISED -
PLOT DATE = 3/25/2013	CHECKED -	REVISED -
	DATE -	REVISED -

**STATE OF ILLINOIS
DEPARTMENT OF TRANSPORTATION**

**RAMP D
EXISTING AND PROPOSED PLAN**

SCALE: SHEET NO. OF SHEETS STA. TO STA.

F.A.I. RTE.	SECTION	COUNTY	TOTAL SHEETS	SHEET NO.
90/94	0303-474HB-R	COOK	368	46
CONTRACT NO. 60F63				
FED. ROAD DIST. NO. 1 ILLINOIS FED. AID PROJECT				